



Gujarat

Assembly Factbook™

Vijapur Assembly Constituency



Key Electoral Data of Vijapur
Assembly Constituency (Vidhan Sabha)

Gujarat

Assembly Factbook™

Vijapur Assembly Constituency



Vijapur Vidhan Sabha

Editor & Director

Dr. R.K. Thukral

Research Editor

Dr. Shafeeq Rahman

**Compiled, Researched and Published by
Datanet India Pvt. Ltd.**

D-100, 1st Floor,

Okhla Industrial Area, Phase-I,

New Delhi- 110020.

Ph.: 91-11- 43580781-84

Email : support@indiastatpublications.com

Website : www.indiastatelections.com

Online Book Store :

www.indiastatpublications.com

Report No. : AFB/GJ-026-0125

ISBN : 978-93-5905-526-8

First Edition : January, 2018

Eighth Updated Edition : January, 2025

Price : Rs. 11500/-

US\$ 310

© Datanet India Pvt. Ltd.

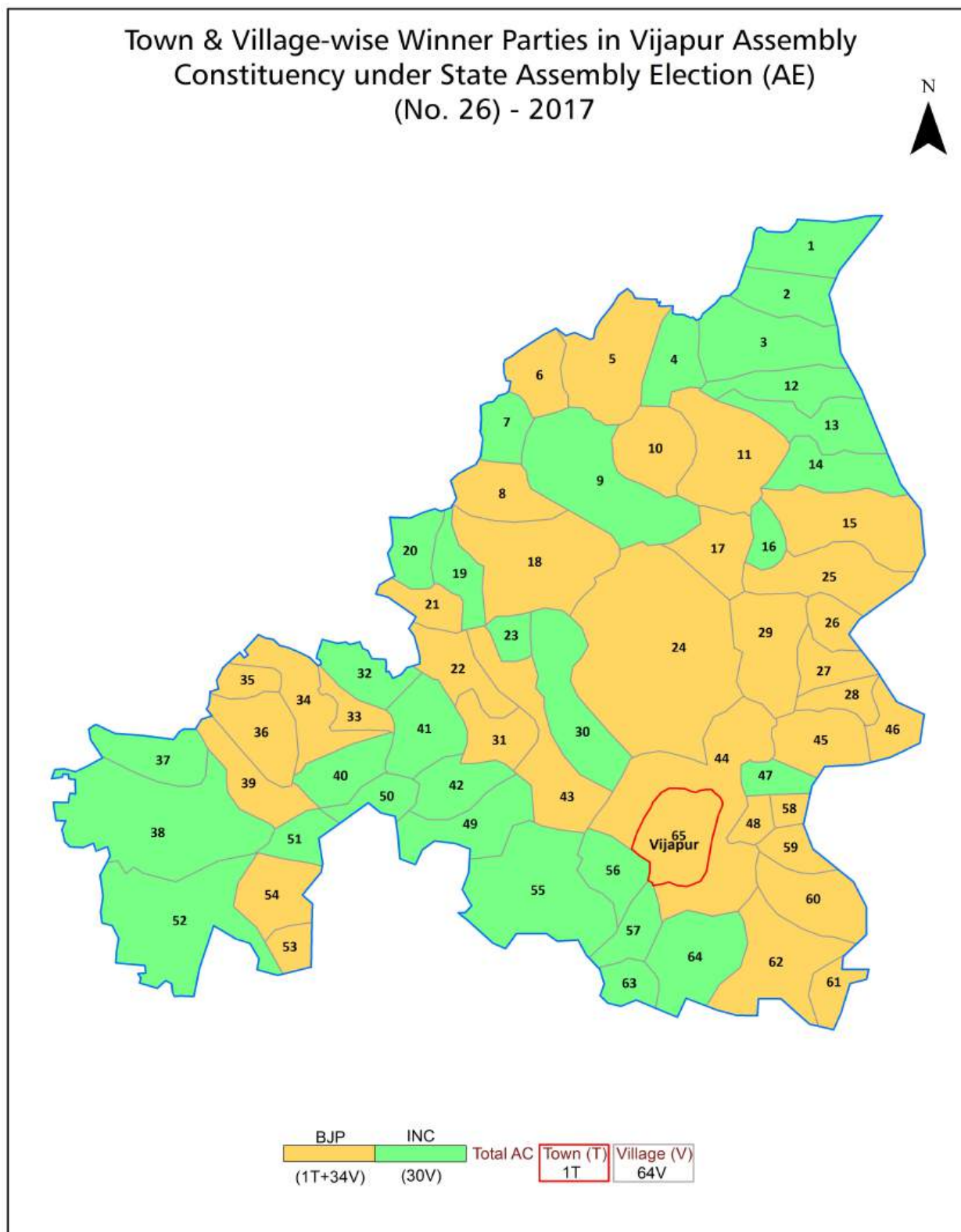
All rights reserved. No part of this book may be reproduced, stored in a retrieval system or transmitted in any form or by any means, mechanical photocopying, photographing, scanning, recording or otherwise without the prior written permission of the publisher. Please refer to Disclaimer at page no. 216 for the use of this publication.

Printed in India

Contents

No.	Particulars	Page No.
	Introduction	
1	Assembly Constituency - (Vidhan Sabha) at a Glance Features of Assembly as per Delimitation Commission of India (2008)	1-2
	Location and Political Maps	
2	Location Map Boundaries of Assembly Constituency - (Vidhan Sabha) in District Boundaries of Assembly Constituency under Parliamentary Constituency - (Lok Sabha) Town & Village-wise Winner Parties- 2024, 2022, 2019, 2017, 2014, 2012 and 2009	3-11
	Administrative Setup (2011)	
3	District Sub-district Towns Villages Inhabited Villages Uninhabited Villages Village Panchayat Intermediate Panchayat	12-15
	Demographics (2011)	
4	Population Households Rural/Urban Population Towns and Villages by Population Size Sex Ratio (Total & 0-6 Years) Religious Population Social Population Literacy Rate	16-17
	Electoral Features	
5	Important Dates of Last Elections Held Electors by Gender Service Electors Voters Voters Turnout Polling Stations & Average Number of Electors per Polling Station Electors by Age Group Present Elected Representatives	18-23
	Historical Summary Election Results	
6	Vote Share of Major Parties Winning Margin (Number & Percentage) Polarity of Parties Summary Result of Assembly Segment of Parliamentary Elections 2024, 2019, 2014, 2009, 2004 and 1999 Summary Result of Assembly Elections 2022, 2017, 2012, 2007, 2002, 1998, 1995, 1990, 1985, 1980, 1975, 1972, 1967 and 1962	24-46
	Polling Station Level Election Results	
7	Name and Number of Polling Station 2024, 2022, 2019, 2017, 2014, 2012 and 2009 Polling Station-wise Electors, Voters & Voters Turnout 2024, 2022, 2019, 2017, 2014, 2012 and 2009 Polling Station wise Elections Results 2024, 2022, 2019, 2017, 2014, 2012 and 2009	47-195
	Share of Assembly Constituency	
8	Share of Assembly Constituency - (Vidhan Sabha) in State, District and Parliamentary Constituency - (Lok Sabha)	196
	Socio-Economic Amenities (2011)	
9	Access to Administrative Units Agricultural, Manufacturing and Industrial Commodities Demographic Indicators Education Health & Manpower Drinking Water Supply Sanitation Entertainment and Recreations Infrastructure Power Food Allocation Distribution and Marketing of Agriculture Commodities Infrastructure Transport and Road Infrastructure Communication Banking and Financial Services Land Use Irrigation Source	198-212
10	Abbreviation & Sources	214-215
11	Disclaimer	216

Location & Political Map



Administrative Setup

List of Village Panchayat & Intermediate Panchayat (Block) Name - 2011

Village Name	Village Panchayat Name	Intermediate Panchayat Name
Abasana	Abasana	Vijapur
Abharampura	Abharampura	Vijapur
Agalod	Aglod	Vijapur
Ashnapur (Gerita)	Ashnapur (Gerita)	Vijapur
Asoda	Asoda	Vijapur
Bamanva	Bamanva	Vijapur
Bhimpur Valor	Bhimpura Valor	Vijapur
Biliya	Biliya	Vijapur
Changod	Changod	Vijapur
Dabhala	Dabhala	Vijapur
Dagavadiya	Dagavadiya	Vijapur
Deriya	Deriya	Vijapur
Devda	Devada	Vijapur
Devpura	Devpura	Vijapur
Dhanpura (Ghantu)	Dhanpura (Ghantu)	Vijapur
Falu	Falu	Vijapur
Fudeda	Fudeda	Vijapur
Gadhada	Gadhada	Vijapur
Ganeshpura	Ganeshpura	Vijapur
Gavada	Gavada	Vijapur
Gerita	Gerita	Vijapur
Gunchhali	Gunchhali	Vijapur
Gundrasan	Gundrasan	Vijapur
Hathipura	Hathipura	Vijapur
Hirpura	Hirpura	Vijapur
Jantral	Jantral	Vijapur
Jepur	Jepur	Vijapur
Kamalpur	Kamalpur	Vijapur
Kanbha	Kanbha	Vijapur

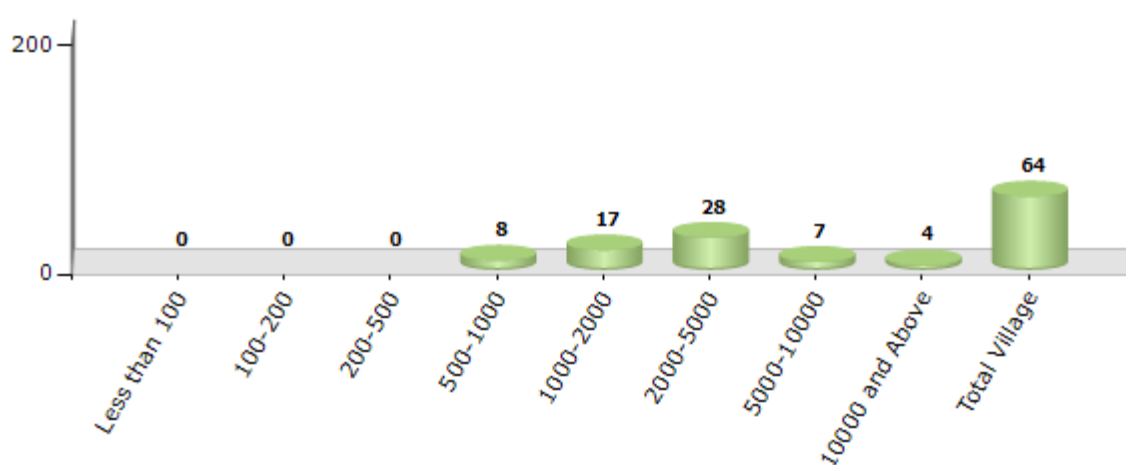
Contd....

Demographics

Number of Villages by Population Size - 2011

Less than 100	100-200	200-500	500-1000	1000-2000	2000-5000	5000-10000	10000 and Above	Total Village
0	0	0	8	17	28	7	4	64

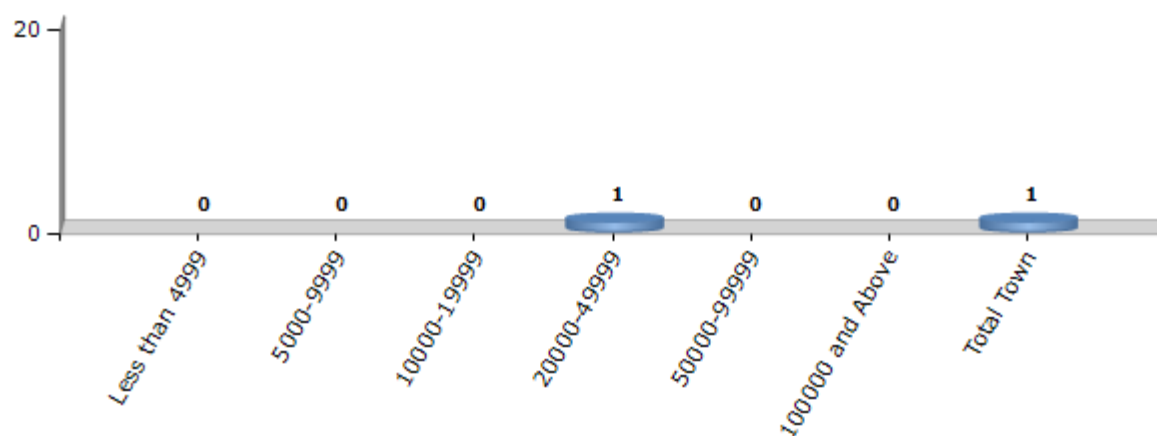
Number of Villages by Population Size - 2011



Number of Towns by Population Size - 2011

Less than 4999	5000-9999	10000-19999	20000-49999	50000-99999	100000 and Above	Total Town
0	0	0	1	0	0	1

Number of Towns by Population Size - 2011

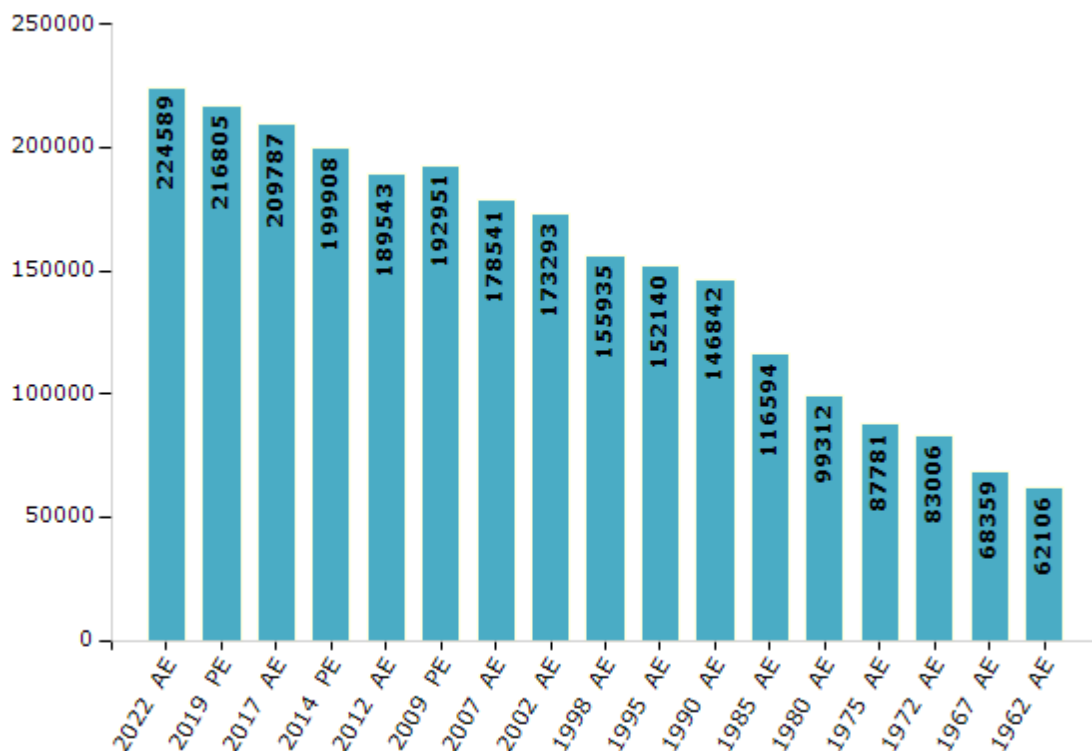


Electoral Features

Electors by Male & Female

Year	Male	Female	Others	Total	Year	Male	Female	Others	Total
2022 AE	115776	108802	11	224589	1998 AE	77370	78565	-	155935
2019 PE	111804	104992	9	216805	1995 AE	76258	75882	-	152140
2017 AE	108365	101412	10	209787	1990 AE	71899	74943	-	146842
2014 PE	102944	96958	6	199908	1985 AE	56461	60133	-	116594
2012 AE	97655	91882	6	189543	1980 AE	48283	51029	-	99312
2009 PE	97054	95897	-	192951	1975 AE	42276	45505	-	87781
2007 AE	89485	89056	-	178541	1972 AE	40467	42539	-	83006
2004 PE	-	-	-	-	1967 AE	-	-	-	68359
2002 AE	85920	87373	-	173293	1962 AE	-	-	-	62106
1999 PE	-	-	-	-					

Number of Electors

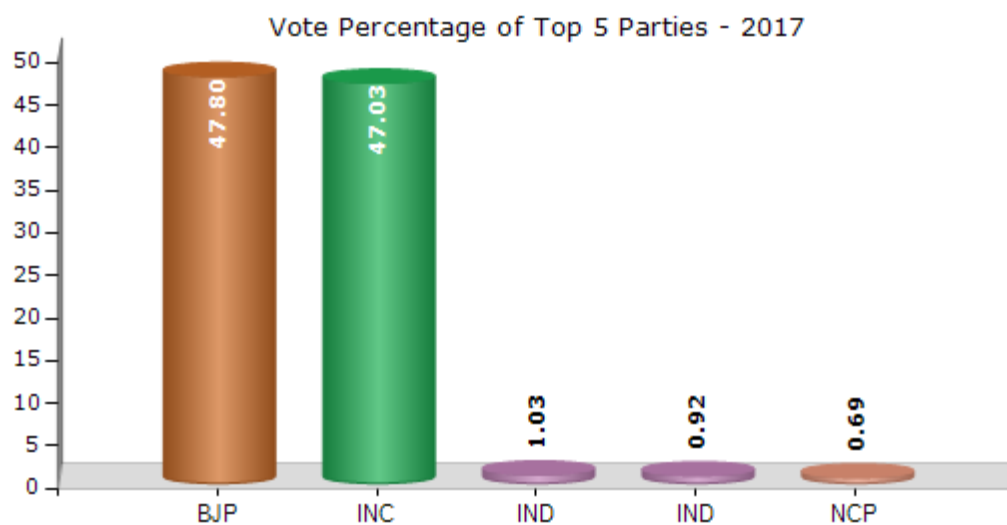


Note : AE : Assembly Election, PE : Assembly Segment of Parliamentary Election

Historical Summary Election Results

Summary Result of Assembly Election - 2017

Candidate Name	Party	Votes	Votes %
Patel Ramanbhai Dhulabhai	BJP	72326	47.8
Patel Nathabhai Prabhudas	INC	71162	47.03
Vihol Upendrasinh Navuji	IND	1555	1.03
Modi Suhit Ashokkumar	IND	1398	0.92
Patel Narendrakumar Gandabhai	NCP	1037	0.69
Parmar Vasudev Tribhovandas	BSP	621	0.41
Patel Bipinkumar Mafatlal	IND	466	0.31
Patel Mahendrakumar Khodidas	AINHCP	300	0.2
Kureshi Sadikbhai Ahemadbhai	IND	277	0.18
Patel Tejaskumar Tulsibhai	GJCP	250	0.17
Devda Babuji Ranchhodji	IND	247	0.16
Thakor Vinuji Kantiji	IND	160	0.11
Patel Satishbhai Jayantibhai	SVPP	128	0.08
Patel Vishnubhai Punjabhai	NBNM	95	0.06
	NOTA	1280	0.85



Polling Station Level Election Results

Number and Name of Polling Stations (PS) (2022)

Number of Polling Stations	Name of Polling Stations	Number of Polling Stations	Name of Polling Stations
1	Malav Primary School, Malav	22	Kamalpur Primary School, Left Side, Nr.Dharoi Collony, Kamalpur
2	Bamanva Priarmy School No. - 1, Right Side, Ramji Temple Chowk, Bamanva	23	Jantral (Bahucharpura) Primary School, Nr. Bus Stand, Jantral
3	Bamanva Primary School No. - 2, Right Side, Bamanva	24	Jantral Primary School, West Side, Nr. Bus Stand, Jantral
4	Bamanva Primary School No. - 2, Left Side, Bamanva	25	C. R. C. Bhavan Building, Jantral
5	Gundrasan Primary School, Right Side, Nr. Bus Station, Gundrasan	26	J.P.High School And Shri N.M Patel H.S. School Jantral, Right Side, Nr. Bus Stand, Jantral
6	Gundrasan Primary School, New Building Right Side, Nr. Bus Station, Gundrasan	27	J.P.High School And Shri N.M Patel H.S. School Jantral, Left Side, Nr. Bus Stand, Jantral
7	Deriya Primary School, Nr. Bus Stand, Deriya	28	Jantral Primary School, East Side, Nr. Bus Stand, Jantral
8	Techava Primary School, New Building Left Side, Nr.Ramji Temple, Techava	29	Radhupura Primary School, Jantral
9	Techava Primary School, New Building Right Side, Nr.Ramji Temple, Techava	30	Abasana Primary School, Abasana
10	Ransipur Primary School, North Side, Nr. Gam Panchayat, Ransipur	31	Mandali (Kharod) Primary School, Right Side, Nr. Dudh Dairy, Mandalikharod
11	Ransipur Primary School, New Building Right Side, Nr. Gam Panchayat, Ransipur	32	Mandali (Kharod) Primary School, Left Side, Nr. Dudh Dairy, Mandalikharod
12	New Ranshipur Primary School, Ransipur	33	Morvad Primary School, Right Side Room, Morvad
13	Kot Primary School, Left Side, Nr. Bus Stand, Kot	34	Morvad Primary School, Left Side Room, Morvad
14	Kot Primary School, Right Side First Room, Nr. Bus Stand, Kot	35	Biliya Primary School, Right Side, Nr. Gram Panchayat, Biliya
15	Rampura (Kot) Primary School, North Side, Nr. Dudh Dairy, Rampur Kot	36	Biliya Primary School, Left Side, Nr. Gram Panchayat, Biliya
16	Rampura (Kot) Primary School, South Side, Nr. Dudh Dairy, Rampur Kot	37	Kharod Primary School, Right Side Room No. - 4, Nr. Bus Stand, Kharod
17	Sardarpur Primary School, Right Side, Nr. Gram Panchayat, Sardarpur	38	Doltia Para Primary School - 1, Kharod
18	Sardarpur Primary School, Left Side, Nr. Gram Panchayat, Sardarpur	39	Kharod Primary School, Left Side Room No. - 1, Nr. Bus Stand, Kharod
19	Sheth A.S. Hing School And Shah S.A.H.S. School Sardarpur, Sardarpur	40	Shankarpura Primary School (Kharod), Kharod
20	Sardarpur (Pirojpura) Primary School, Nr. Bus Stand, Sardarpur	41	A.B.Patel Sarvoday Vidhya Mandir, Left Side, Kharod
21	Kamalpur Primary School, Right Side, Nr.Dharoi Collony, Kamalpur	42	Kharod Primary School, New Building Pray Hall, Nr. Bus Stand, Kharod

Contd....

Polling Station Level Election Results

Polling Station-wise Votes Secured by Overall Top Five Parties in Vijapur Assembly in Assembly Election (AE) under Mahesana Parliamentary Constituency in Gujarat (2022)

Number of Polling Station	Winner - Dr. C. J. Chavda (INC)	Runner-up - Ramanbhai D. Patel (starline) (BJP)	3rd - Chiragbhai Patel (k.k.group) (AAP)	4th - Urvashiben Dipakbhai Patel (RSTHNDKED)	5th - Parmar Ajitkumar Hamirji (IND)	NOTA	Other	Total Votes Secured
36	217	297	72	0	0	5	0	591
37	238	347	35	2	0	8	2	632
38	149	69	5	3	1	3	1	231
39	278	253	11	4	0	9	1	556
40	184	33	0	0	0	1	0	218
41	384	149	7	1	3	18	6	568
42	207	110	3	2	2	3	3	330
43	517	89	1	1	0	4	2	614
44	380	102	7	1	0	5	0	495
45	133	211	7	2	0	4	0	357
46	168	406	38	1	1	3	0	617
47	203	559	84	3	2	2	1	854
48	559	258	15	6	7	25	5	875
49	468	225	6	3	5	13	5	725
50	225	473	25	1	4	1	1	730
51	330	363	24	1	0	1	1	720
52	282	162	8	3	1	2	2	460
53	331	277	5	4	4	13	4	638
54	250	625	23	1	3	8	2	912
55	528	338	17	1	1	8	1	894
56	369	447	62	3	0	7	0	888
57	583	253	2	6	2	12	2	860
58	336	513	85	1	2	8	2	947
59	538	185	11	5	1	19	1	760
60	293	543	39	2	0	12	0	889
61	236	254	5	1	2	6	1	505
62	404	208	6	2	2	12	7	641
63	115	531	29	1	0	2	2	680
64	180	376	19	3	0	2	1	581
65	320	520	12	3	2	2	1	860
66	254	476	24	0	0	5	1	760
67	322	375	5	1	8	12	2	725
68	215	185	116	1	0	2	2	521
69	67	189	81	0	0	4	0	341
70	204	233	105	4	3	12	7	568

Contd....

Polling Station Level Election Results

Winner, Runner-up and 3rd Party Position & Winning Margin According to Polling Stations in Vijapur Assembly in Assembly Election (AE) under Mahesana Parliamentary Constituency in Gujarat (2022)

Polling Station Number	Winner Party	Winner Votes (%)	Runner-up Party	Runner-up Votes (%)	Winning Margin Votes (%)	Third Party	Third Party Votes (%)	Other Votes (%)
71	INC	195 (40.71)	BJP	191 (39.87)	4 (0.84)	AAP	87 (18.16)	6 (1.25)
72	INC	358 (85.24)	AAP	42 (10)	316 (75.24)	BJP	12 (2.86)	8 (1.9)
73	BJP	340 (51.99)	INC	269 (41.13)	71 (10.86)	AAP	35 (5.35)	10 (1.53)
74	INC	364 (70.41)	BJP	140 (27.08)	224 (43.33)	AAP	5 (0.97)	8 (1.55)
75	INC	353 (55.16)	BJP	234 (36.56)	119 (18.6)	AAP	29 (4.53)	24 (3.75)
76	BJP	353 (47.7)	INC	333 (45)	20 (2.7)	AAP	22 (2.97)	32 (4.32)
77	INC	332 (43.68)	BJP	313 (41.18)	19 (2.5)	AAP	89 (11.71)	26 (3.42)
78	BJP	279 (54.81)	AAP	163 (32.02)	116 (22.79)	INC	62 (12.18)	5 (0.98)
79	AAP	250 (41.74)	BJP	245 (40.9)	5 (0.84)	INC	97 (16.19)	7 (1.17)
80	BJP	455 (64.36)	INC	238 (33.66)	217 (30.7)	AAP	10 (1.41)	4 (0.57)
81	BJP	322 (50.63)	INC	282 (44.34)	40 (6.29)	AAP	12 (1.89)	20 (3.14)
82	INC	558 (71.63)	BJP	169 (21.69)	389 (49.94)	AAP	19 (2.44)	33 (4.24)
83	INC	460 (86.3)	BJP	63 (11.82)	397 (74.48)	AAP	6 (1.13)	4 (0.75)
84	INC	510 (74.34)	BJP	144 (20.99)	366 (53.35)	AAP	12 (1.75)	20 (2.92)
85	INC	454 (66.28)	BJP	192 (28.03)	262 (38.25)	AAP	7 (1.02)	32 (4.67)
86	INC	326 (52.08)	BJP	259 (41.37)	67 (10.71)	AAP	18 (2.88)	23 (3.67)
87	BJP	290 (50.17)	INC	264 (45.67)	26 (4.5)	AAP	10 (1.73)	14 (2.42)
88	INC	252 (89.36)	BJP	27 (9.57)	225 (79.79)	IND (PAH)	1 (0.35)	2 (0.71)
89	BJP	474 (64.14)	INC	243 (32.88)	231 (31.26)	AAP	16 (2.17)	6 (0.81)
90	INC	225 (51.84)	BJP	180 (41.47)	45 (10.37)	AAP	14 (3.23)	15 (3.46)
91	BJP	339 (55.94)	INC	224 (36.96)	115 (18.98)	AAP	31 (5.12)	12 (1.98)
92	INC	368 (53.64)	BJP	251 (36.59)	117 (17.05)	AAP	47 (6.85)	20 (2.92)
93	INC	291 (58.43)	BJP	170 (34.14)	121 (24.29)	AAP	24 (4.82)	13 (2.61)
94	INC	293 (54.87)	BJP	179 (33.52)	114 (21.35)	AAP	53 (9.93)	9 (1.69)
95	BJP	408 (58.71)	INC	272 (39.14)	136 (19.57)	AAP	4 (0.58)	11 (1.58)
96	INC	366 (62.46)	BJP	206 (35.15)	160 (27.31)	AAP	9 (1.54)	5 (0.85)
97	INC	387 (54.97)	BJP	312 (44.32)	75 (10.65)	AAP	2 (0.28)	3 (0.43)
98	INC	338 (50.98)	BJP	308 (46.46)	30 (4.52)	AAP	5 (0.75)	12 (1.81)
99	INC	471 (69.26)	BJP	184 (27.06)	287 (42.2)	AAP	5 (0.74)	20 (2.94)
100	INC	435 (59.43)	BJP	248 (33.88)	187 (25.55)	AAP	20 (2.73)	29 (3.96)
101	INC	564 (78.99)	BJP	105 (14.71)	459 (64.28)	AAP	23 (3.22)	22 (3.08)
102	INC	497 (81.88)	BJP	104 (17.13)	393 (64.75)	AAP	3 (0.49)	3 (0.49)
103	INC	188 (53.26)	BJP	148 (41.93)	40 (11.33)	AAP	9 (2.55)	8 (2.27)
104	INC	284 (55.36)	BJP	208 (40.55)	76 (14.81)	AAP	14 (2.73)	7 (1.36)
105	BJP	395 (68.7)	INC	173 (30.09)	222 (38.61)	AAP	3 (0.52)	4 (0.7)

Contd....

Socio-Economic Amenities - Rural

Access to Education Facilities

Particulars	Number of Villages (% of Population)				
	Available	Not Available	If Not Available (Distance of Nearest Facility)		
			A	B	C
Govt. Primary School	63 (99)	1 (1)	1 (1)	0 (0)	0 (0)
Private Primary School	15 (33)	49 (67)	0 (0)	0 (0)	0 (0)
Govt. Middle School	0 (0)	64 (100)	0 (0)	0 (0)	0 (0)
Private Middle School	0 (0)	64 (100)	0 (0)	0 (0)	0 (0)
Govt. Secondary School	32 (72)	32 (28)	19 (17)	7 (4)	6 (6)
Private Secondary School	5 (15)	59 (85)	0 (0)	0 (0)	0 (0)
Govt. Senior Secondary School	18 (53)	46 (47)	18 (19)	14 (15)	14 (13)
Private Senior Secondary School	1 (4)	63 (96)	0 (0)	0 (0)	0 (0)
Govt. Arts and Science Degree College	1 (4)	63 (96)	4 (7)	15 (24)	42 (55)
Private Arts and Science Degree College	0 (0)	64 (100)	1 (5)	0 (0)	1 (6)
Govt. Engineering College	0 (0)	64 (100)	0 (0)	1 (0)	59 (89)
Private Engineering College	0 (0)	64 (100)	0 (0)	0 (0)	4 (11)
Govt. Medicine College	0 (0)	64 (100)	1 (2)	13 (21)	47 (68)
Private Medicine College	0 (0)	64 (100)	1 (5)	0 (0)	2 (3)
Govt. Management Institute	0 (0)	64 (100)	1 (2)	13 (22)	47 (69)
Private Management Institute	0 (0)	64 (100)	0 (0)	0 (0)	3 (7)
Govt. Polytechnic	0 (0)	64 (100)	0 (0)	1 (0)	56 (89)
Private Polytechnic	0 (0)	64 (100)	0 (0)	0 (0)	7 (11)
Govt. Vocational Training School/ITI	3 (11)	61 (89)	2 (3)	17 (25)	39 (56)
Private Vocational Training School/ITI	2 (8)	62 (92)	0 (0)	0 (0)	2 (3)
Govt. Non Formal Training Centre	0 (0)	64 (100)	3 (5)	14 (18)	46 (72)
Private Non Formal Training Centre	0 (0)	64 (100)	0 (0)	0 (0)	1 (5)
Govt. School For Disabled	1 (2)	63 (98)	4 (5)	13 (21)	44 (66)
Private School For Disabled	0 (0)	64 (100)	1 (5)	1 (1)	0 (0)
Government Others	0 (0)	64 (100)	0 (0)	0 (0)	0 (0)
Private Others	0 (0)	64 (100)	0 (0)	0 (0)	0 (0)

Note : Distance A : Less than 5 km; B : Between 5-10 km; C : 10+ km.; Source : Data Analysis is based on 2011 Census.

DISCLAIMER

The Terms of Use and Disclaimer of Datanet India Private Limited (hereinafter referred to as "Datanet") for use of this analysis report of **Vijapur Assembly Constituency (Vijapur Vidhan Sabha)** :-

1. **Assembly Factbook™** is a Registered Trade Mark owned by Datanet.
2. All the maps are sketched and graphical representation only and have not been drawn to the scale and also not to represent the actual geographical area or boundary of the unit.
3. The data for the aforesaid analysis is based on authentic sources and has been culled from the various publications of Census, CSO and NSSO for district and block level data, various central and state government departments, Central & State Elections Commissions and the concerned Returning Officers' releases, Electoral Rolls, Election results and allied publications, internal assessment, surveys, estimates and analysis. Therefore, certain adjustment of data at micro level may have been done to arrive closer to the macro data.
4. Data have been provided on an "As Is" and "As AVAILABLE" basis
5. The colours shown in the maps or diagram and charts of a particular party, alliance or AC are indicative and do not represent them.
6. This publication which includes maps, sheets, graphs and data would be the property under copyright of Datanet only. The user may use these for its internal study, analysis and research purposes. It's public display, re-selling or any commercial uses by the user are not allowed.
7. Datanet has taken due care and caution in compilation and processing of data and allied information, but does not guarantee the accuracy, adequacy or completeness of any information/analysis and will be not responsible for any errors or omissions or for the results obtained from the use of such information/analysis.
8. All the contents for the publication have been culled from various authentic sources and Datanet reasonably believes such sources to be reliable, but does not make any representations, express or implied as to the accuracy or fitness of use of such information. The information or contents of the information/analysis do not constitute advice and should not be relied upon in making (or refraining from making) any decision. Any reliance placed upon the information provided by Datanet is the sole responsibility and strictly at the user's risk.
9. In no event will Datanet be liable for any damages (including, without limitation, damages for loss of business projects, or loss of profits) arising in contract, tort or otherwise from the use of or inability to use any of its contents, or from any action taken (or refrained from being taken) as a result of using the analysis or any of its contents. Datanet its directors, owners, editors, officials, employees, distributor and agents or any associate will not be liable for any errors in the information contained or any consequences arising from the use of the contents of the provided information/analysis.
10. If any provision of these terms and conditions is held invalid or illegal or unenforceable for any reason by any court of competent jurisdiction, such provision shall be severed and the remainder of provisions of the terms and conditions shall continue in full force and effect as if the Term of Use had been executed with the invalid, illegal or unenforceable provision eliminated.
11. If there are any discrepancies in the information provided, please bring it to attention of Datanet for suitable rectification measures.

**Buy Online This Complete Book At
Indiastat Publication Book Store**

www.indiastatpublications.com

or go directly at

**[http://www.indiastatpublications.com/
Assembly_factbook/Gujarat/Mahesana/ Vijapur](http://www.indiastatpublications.com/Assembly_factbook/Gujarat/Mahesana/Vijapur)**

 **indiastat**elections

ISBN : 978-93-5905-526-8



9 789359 055268