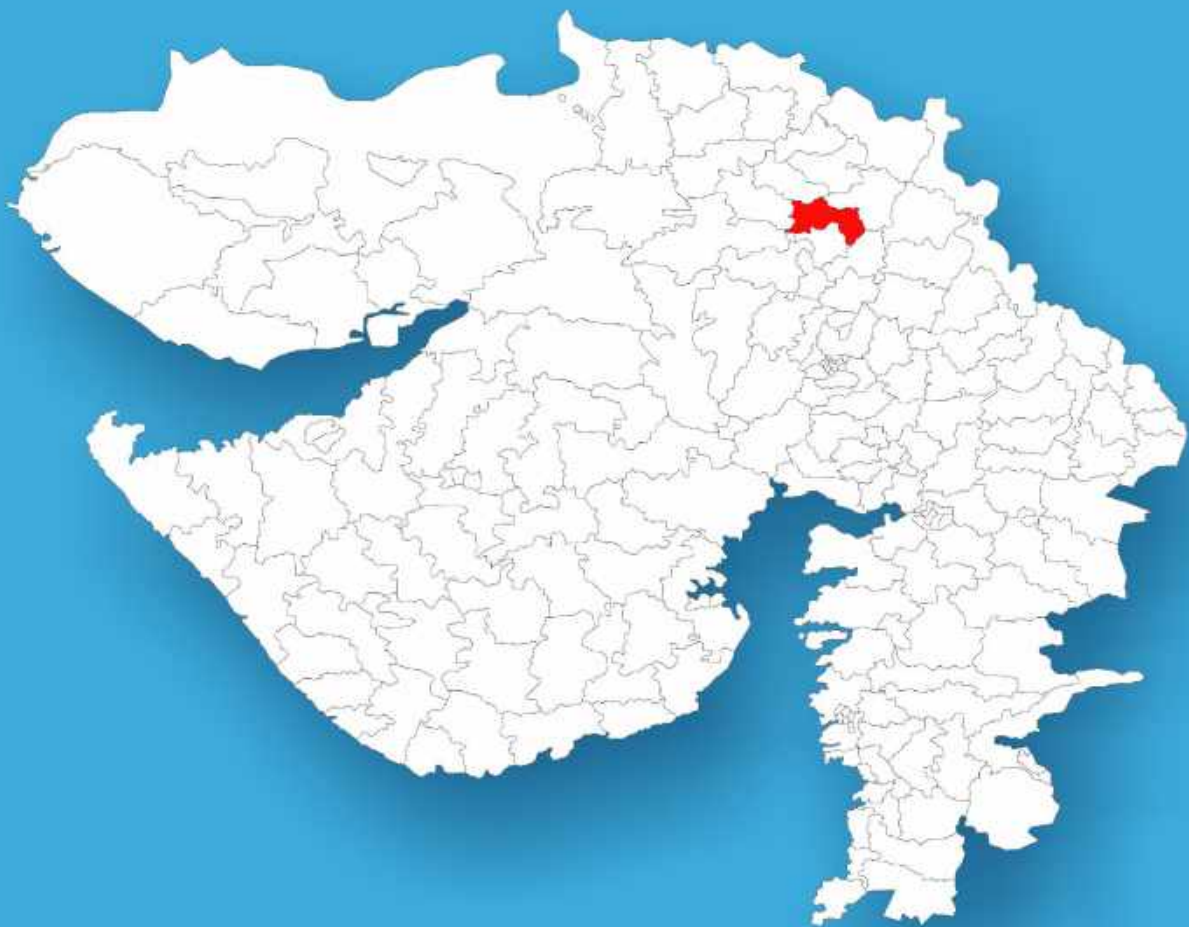




Gujarat

# Assembly Factbook™

Unjha Assembly Constituency



Key Electoral Data of Unjha  
Assembly Constituency (Vidhan Sabha)

Gujarat

# Assembly Factbook™

Unjha Assembly Constituency



Unjha Vidhan Sabha

## **Editor & Director**

Dr. R.K. Thukral

## **Research Editor**

Dr. Shafeeq Rahman

## **Compiled, Researched and Published by Datanet India Pvt. Ltd.**

D-100, 1st Floor,

Okhla Industrial Area, Phase-I,

New Delhi- 110020.

Ph.: 91-11- 43580781-84

Email : support@indiastatpublications.com

Website : www.indiastatelections.com

## **Online Book Store :**

www.indiastatpublications.com

**Report No. :** AFB/GJ-021-0125

**ISBN :** 978-93-5905-094-2

**First Edition :** January, 2018

**Eighth Updated Edition :** January, 2025

**Price :** Rs. 11500/-

US\$ 310

**© Datanet India Pvt. Ltd.**

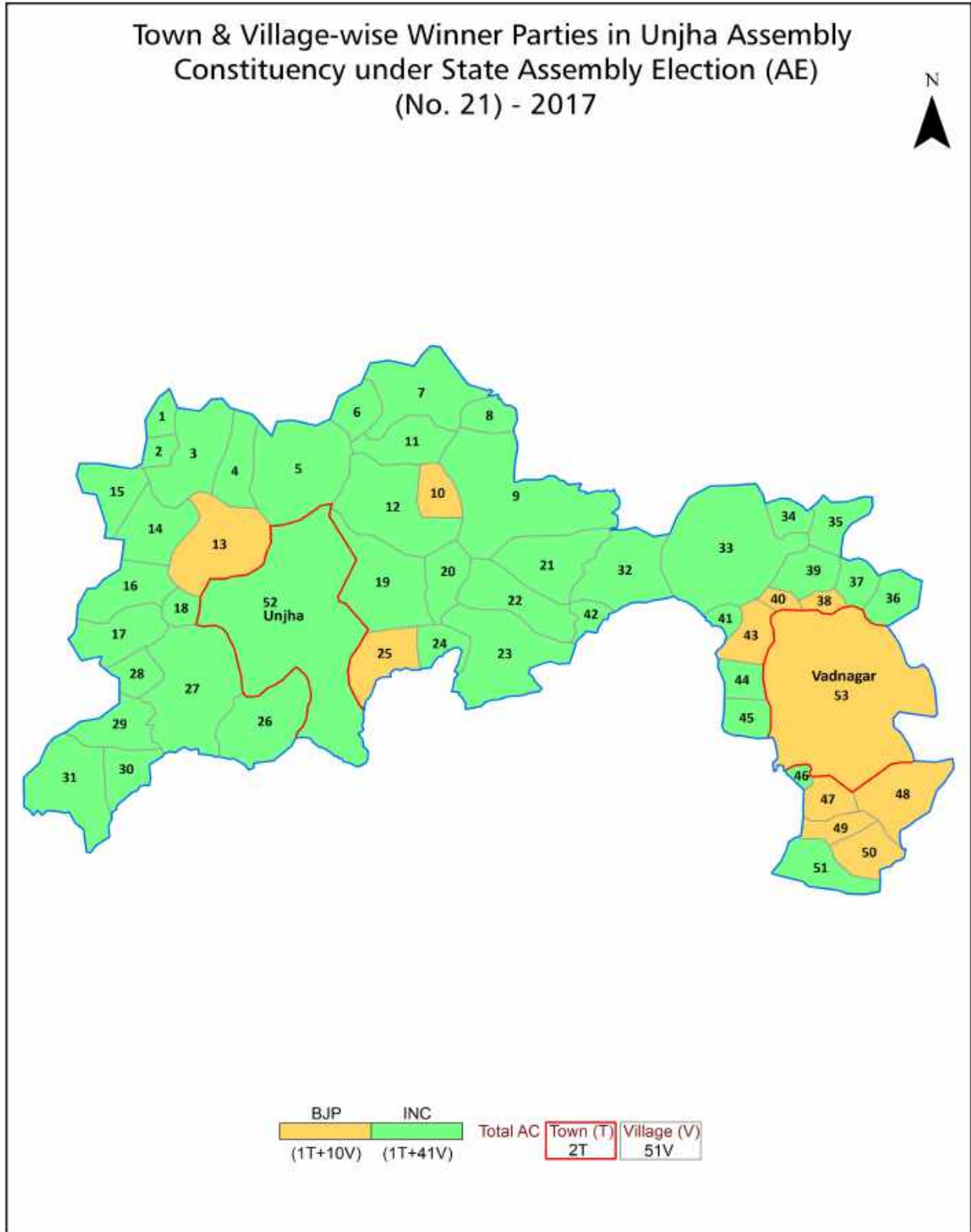
All rights reserved. No part of this book may be reproduced, stored in a retrieval system or transmitted in any form or by any means, mechanical photocopying, photographing, scanning, recording or otherwise without the prior written permission of the publisher. Please refer to Disclaimer at page no. 211 for the use of this publication.

Printed in India

## Contents

No.	Particulars	Page No.
	<b>Introduction</b>	
1	Assembly Constituency - (Vidhan Sabha) at a Glance   Features of Assembly as per Delimitation Commission of India (2008)	1-2
	<b>Location and Political Maps</b>	
2	Location Map   Boundaries of Assembly Constituency - (Vidhan Sabha) in District   Boundaries of Assembly Constituency under Parliamentary Constituency - (Lok Sabha)   Town & Village-wise Winner Parties- 2024, 2022, 2019, 2017, 2014, 2012 and 2009	3-11
	<b>Administrative Setup (2011)</b>	
3	District   Sub-district   Towns   Villages   Inhabited Villages   Uninhabited Villages   Village Panchayat   Intermediate Panchayat	12-14
	<b>Demographics (2011)</b>	
4	Population   Households   Rural/Urban Population   Towns and Villages by Population Size   Sex Ratio (Total & 0-6 Years)   Religious Population   Social Population   Literacy Rate	15-16
	<b>Electoral Features</b>	
5	Important Dates of Last Elections Held   Electors by Gender   Service Electors   Voters   Voters Turnout   Polling Stations & Average Number of Electors per Polling Station   Electors by Age Group   Present Elected Representatives	17-22
	<b>Historical Summary Election Results</b>	
6	Vote Share of Major Parties   Winning Margin (Number & Percentage)   Polarity of Parties   Summary Result of Assembly Segment of Parliamentary Elections 2024, 2019, 2014, 2009, 2004 and 1999   Summary Result of Assembly Elections 2022, 2017, 2012, 2007, 2002, 1998, 1995, 1990, 1985, 1980, 1975, 1972, 1967 and 1962	23-45
	<b>Polling Station Level Election Results</b>	
7	Name and Number of Polling Station 2024, 2022, 2019, 2017, 2014, 2012 and 2009   Polling Station-wise Electors, Voters & Voters Turnout 2024, 2022, 2019, 2017, 2014, 2012 and 2009   Polling Station wise Elections Results 2024, 2022, 2019, 2017, 2014, 2012 and 2009	46-190
	<b>Share of Assembly Constituency</b>	
8	Share of Assembly Constituency - (Vidhan Sabha) in State, District and Parliamentary Constituency - (Lok Sabha)	191
	<b>Socio-Economic Amenities (2011)</b>	
9	Access to Administrative Units   Agricultural, Manufacturing and Industrial Commodities   Demographic Indicators   Education   Health & Manpower   Drinking Water Supply   Sanitation   Entertainment and Recreations Infrastructure   Power   Food Allocation Distribution and Marketing of Agriculture Commodities Infrastructure   Transport and Road Infrastructure   Communication   Banking and Financial Services   Land Use   Irrigation Source	193-207
10	<b>Abbreviation &amp; Sources</b>	209-210
11	<b>Disclaimer</b>	211

Location & Political Map



## Administrative Setup

### List of Village Panchayat & Intermediate Panchayat (Block) Name - 2011

Village Name	Village Panchayat Name	Intermediate Panchayat Name
Aithor	Aithor	Unjha
Amudh	Amudh	Unjha
Anandpura	Anandpura	Vadnagar
Babipura	Babipura	Vadnagar
Badarpur	Badarpur	Vadnagar
Bajpura	Jagapura-Bajpura	Vadnagar
Bhankhar	Bhankhar	Unjha
Bhunav	Bhunav	Unjha
Brahmanvada	Brahmanvada	Unjha
Chandpur	Chandpur	Vadnagar
Chhabaliya	Chhabaliya	Vadnagar
Dabhi	Dabhai	Unjha
Dasaj	Dasaj	Unjha
Hajipur	Hajipur	Unjha
Hajipur	Shekhpur (Khe)-Hajipur	Vadnagar
Jagannathpura	Jagannathpura	Unjha
Jagapura	Jagapura-Bajpura	Vadnagar
Jaska	Jaska	Vadnagar
Kahipur	Kahipur	Vadnagar
Kahoda	Kahoda	Unjha
Kamalpur	Kamalpur	Vadnagar
Kamli	Kamali	Unjha
Kanthravi	Kantharavi	Unjha
Karanpur	Karanpur	Unjha
Karli	Karali	Unjha
Kesimpa	Kesimpa	Vadnagar
Khatasana	Khatasana	Unjha
Khatoda	Khatoda	Vadnagar
Lihoda	Lihoda	Unjha

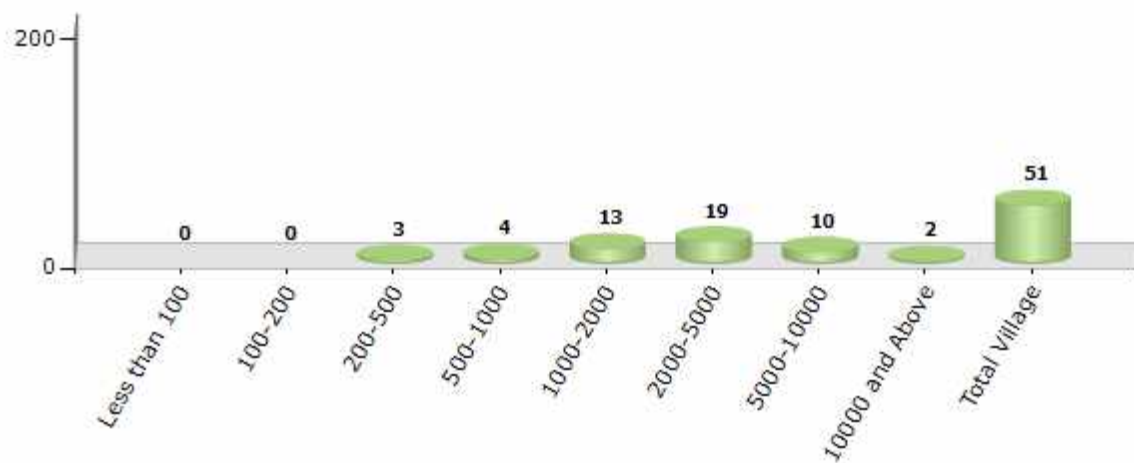
Contd....

## Demographics

### Number of Villages by Population Size - 2011

Less than 100	100-200	200-500	500-1000	1000-2000	2000-5000	5000-10000	10000 and Above	Total Village
0	0	3	4	13	19	10	2	51

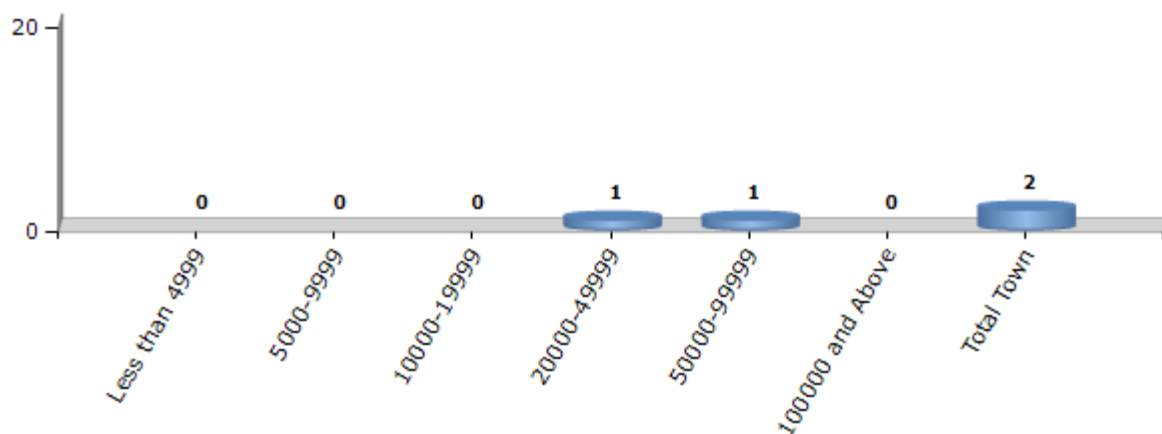
Number of Villages by Population Size - 2011



### Number of Towns by Population Size - 2011

Less than 4999	5000-9999	10000-19999	20000-49999	50000-99999	100000 and Above	Total Town
0	0	0	1	1	0	2

Number of Towns by Population Size - 2011



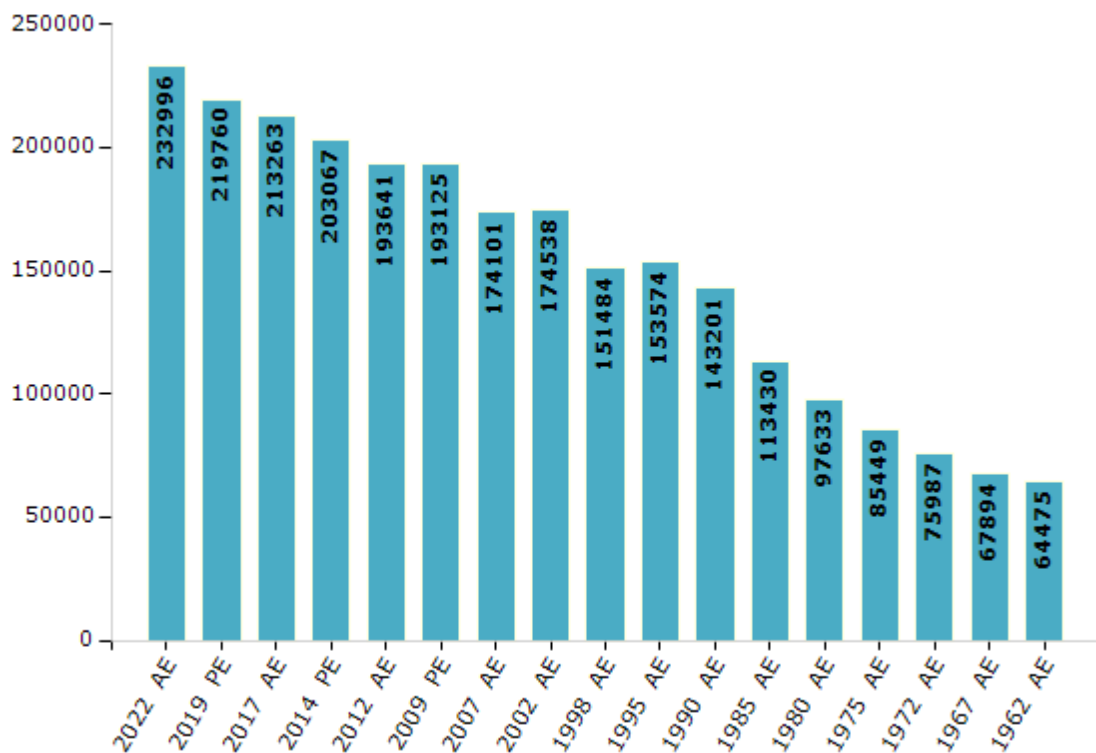


## Electoral Features

### Electors by Male & Female

Year	Male	Female	Others	Total	Year	Male	Female	Others	Total
2022 AE	120589	112403	4	232996	1998 AE	74728	76756	-	151484
2019 PE	114171	105586	3	219760	1995 AE	75774	77800	-	153574
2017 AE	110942	102318	3	213263	1990 AE	70781	72420	-	143201
2014 PE	105546	97519	2	203067	1985 AE	55586	57844	-	113430
2012 AE	100245	93393	3	193641	1980 AE	47681	49952	-	97633
2009 PE	97092	96033	-	193125	1975 AE	42156	43293	-	85449
2007 AE	86763	87338	-	174101	1972 AE	37303	38684	-	75987
2004 PE	-	-	-	-	1967 AE	-	-	-	67894
2002 AE	86309	88229	-	174538	1962 AE	-	-	-	64475
1999 PE	-	-	-	-					

Number of Electors



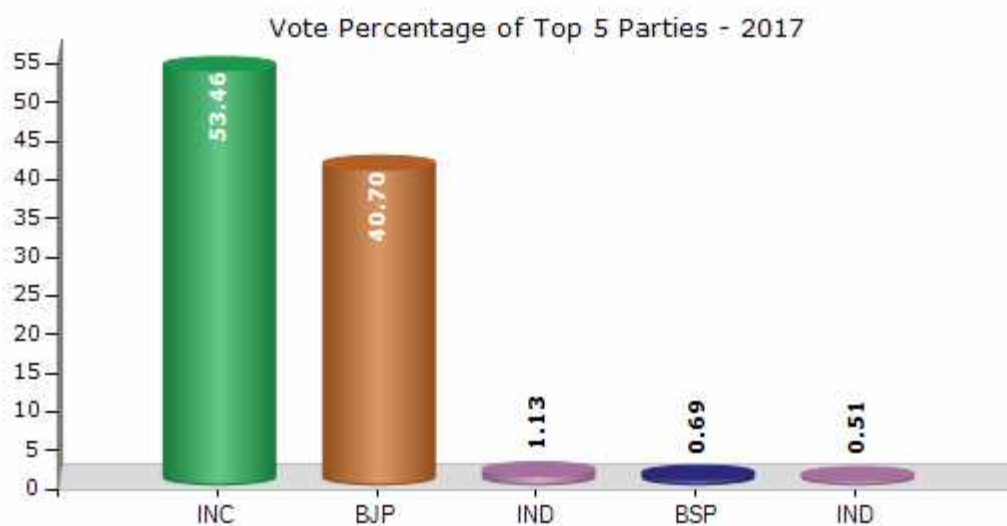
Note : AE : Assembly Election, PE : Assembly Segment of Parliamentary Election



## Historical Summary Election Results

### Summary Result of Assembly Election - 2017

Candidate Name	Party	Votes	Votes %
Dr. Asha Patel	INC	81797	53.46
Patel Narayanbhai Lalludas (Kaka)	BJP	62268	40.7
Thakor Sahdevji Virsangji	IND	1728	1.13
Ghanshyambhai Paragbhai Solanki	BSP	1054	0.69
Patel Manharbhai Madhavlal	IND	784	0.51
Hareshkumar Narottambhai Patel	IND	674	0.44
Patel Hiralben Sandipkumar	NCP	610	0.4
Patel Rameshbhai Ishvarlal	AAP	387	0.25
Dadavala Hasanali Ishmailbhai	IND	339	0.22
Thakor Vishnuji Nenaji	YUS	182	0.12
Thakor Gopalji Piraji	NBNM	142	0.09
Thakor Sudharmsinh Ishvarji	BHARP	115	0.08
	NOTA	2912	1.9



## Polling Station Level Election Results

### Number and Name of Polling Stations (PS) (2022)

Number of Polling Stations	Name of Polling Stations	Number of Polling Stations	Name of Polling Stations
1	Primary School Lindi, Lindi	22	Primary Schoo No.-1 Maktupur, Right Side, Maktupur
2	Anganwadi Laxmipura(Visol), Visol	23	Primary School No.-2 Maktupur, Left Side, Maktupur
3	Primary School Visol, Left Side, Visol	24	Primary School No.-2 Maktupur, Right Side, Maktupur
4	Primary School Visol, Right Side, Visol	25	Primary School Old Building Varvada, Varvada
5	Primary School Amudh, North Side Room, Amudh	26	Primary School New Building Varvada, Left Side, Varvada
6	Primary School Amudh, South Side, Amudh	27	Primary School New Building Varvada, Right Side, Varvada
7	Primary School Tundav, Left Side, Tundav	28	Crc Bhavan, Brahmanvada
8	Primary School Tundav, Right Side, Tundav	29	Taluka Primary School New Building Brahmanvada, Right Side, Brahmanvada
9	Primary School Tundav, Nr. Gate Room No.-2, Tundav	30	Taluka Primary School New Building Brahmanvada, Left Side, Brahmanvada
10	Shreyas Vidhalaya Tundav, Tundav	31	Balmandir Brahmanvada, Nr. Telephone Office, Brahmanvada
11	Primary School Sunak, East Side, Sunak	32	Primary School No. - 2 Brahmanvada, Brahmanvada
12	Primary School Sunak, West Side, Sunak	33	Primary School New Building, Room No-3, Kamli
13	Nilkanth Vidhyalaya Sunak, Sunak	34	Primary School New Building, Room No-5, Kamli
14	Sujeripura Primary School, Room No. - 9, Dabhi	35	J. N. Patel High School Kamli, Right Side, Kamli
15	Sujeripura Primary School, Room No. - 7, Dabhi	36	J. N. Patel High School Kamli, Left Side, Kamli
16	Sujeripura Primary School, Room No. - 2 (Pragya Room), Dabhi	37	Primary School Dharpura(Kamli), Left Side, Kamli
17	Shri P. C. Patel Primary School Surajnagar (Dabhi), Dabhi	38	Primary School Dharpura(Kamli), Right Side, Kamli
18	G. V. Patel Sarvajanic High School Shihi, Shihi	39	Primary School Jagannathpura, Left Side, Jagannathpura
19	Primary Boys School Shihi, North Side, Shihi	40	Primary School Jagannathpura, Right Side, Jagannathpura
20	Primary Boys School Shihi, South Side, Shihi	41	Primary Boys School New Building Kahoda, Right Side, Kahoda
21	Primary Schoo No.-1 Maktupur, Left Side, Maktupur	42	Primary Boys School New Building Kahoda, Left Side, Kahoda

Contd....

## Polling Station Level Election Results

### Polling Station-wise Votes Secured by Overall Top Five Parties in Unjha Assembly in Assembly Election (AE) under Mahesana Parliamentary Constituency in Gujarat (2022)

Number of Polling Station	Winner - Patel Kiritkumar Keshavlal (k K Patel) (BJP)	Runner-up - Patel Arvind Amrutlal (bhuro) (INC)	3rd - Urvishkumar Babubhai Patel (AAP)	4th - Arvindji Alkhaji Thakor (IND)	5th - Rabari Rameshbhai Sukhabhai (GAGUP)	NOTA	Other	Total Votes Secured
36	308	100	86	1	3	1	2	501
37	374	36	184	0	2	3	1	600
38	379	36	140	0	3	9	5	572
39	329	24	65	0	3	2	1	424
40	362	93	88	5	1	9	3	561
41	535	84	159	2	8	8	7	803
42	391	60	269	4	9	7	13	753
43	292	24	178	0	3	4	2	503
44	265	109	198	0	5	6	2	585
45	377	48	248	0	3	2	2	680
46	331	22	271	2	4	3	7	640
47	444	48	225	2	3	3	5	730
48	453	93	102	0	0	1	7	656
49	389	164	167	10	6	11	3	750
50	501	91	60	6	2	5	2	667
51	364	160	48	3	2	3	2	582
52	447	144	36	3	1	4	4	639
53	260	23	12	1	0	2	0	298
54	246	255	36	1	0	4	1	543
55	209	326	121	4	5	12	7	684
56	444	206	41	2	1	11	6	711
57	246	112	15	0	0	5	3	381
58	216	199	83	1	4	7	1	511
59	13	367	43	1	4	15	4	447
60	135	248	44	1	6	9	3	446
61	177	32	5	6	2	2	1	225
62	351	18	1	3	0	0	1	374
63	610	145	54	1	0	6	1	817
64	278	52	16	0	0	2	0	348
65	458	75	46	1	0	8	2	590
66	664	45	117	1	0	5	1	833
67	538	122	136	1	2	15	7	821
68	516	190	55	5	2	14	4	786
69	437	229	29	1	0	3	1	700
70	435	285	36	4	2	8	5	775

Contd....

## Polling Station Level Election Results

**Winner, Runner-up and 3rd Party Position & Winning Margin According to Polling Stations in Unjha Assembly in Assembly Election (AE) under Mahesana Parliamentary Constituency in Gujarat (2022)**

Polling Station Number	Winner Party	Winner Votes (%)	Runner-up Party	Runner-up Votes (%)	Winning Margin Votes (%)	Third Party	Third Party Votes (%)	Other Votes (%)
71	BJP	539 (66.3)	INC	223 (27.43)	316 (38.87)	AAP	44 (5.41)	7 (0.86)
72	BJP	383 (56.16)	INC	230 (33.72)	153 (22.44)	AAP	55 (8.06)	14 (2.05)
73	BJP	515 (70.84)	INC	165 (22.7)	350 (48.14)	AAP	38 (5.23)	9 (1.24)
74	BJP	707 (87.5)	INC	69 (8.54)	638 (78.96)	AAP	28 (3.47)	4 (0.5)
75	BJP	640 (86.14)	AAP	55 (7.4)	585 (78.74)	INC	44 (5.92)	4 (0.54)
76	BJP	451 (93.96)	INC	17 (3.54)	434 (90.42)	AAP	10 (2.08)	2 (0.42)
76A	BJP	451 (79.12)	INC	81 (14.21)	370 (64.91)	AAP	30 (5.26)	8 (1.4)
77	BJP	471 (66.81)	INC	181 (25.67)	290 (41.14)	AAP	38 (5.39)	15 (2.13)
78	BJP	547 (61.81)	INC	253 (28.59)	294 (33.22)	AAP	69 (7.8)	16 (1.81)
79	BJP	589 (60.47)	INC	270 (27.72)	319 (32.75)	AAP	88 (9.03)	27 (2.77)
80	BJP	556 (66.83)	INC	212 (25.48)	344 (41.35)	AAP	39 (4.69)	25 (3)
81	BJP	607 (78.02)	INC	119 (15.3)	488 (62.72)	AAP	33 (4.24)	19 (2.44)
82	BJP	307 (69.3)	INC	94 (21.22)	213 (48.08)	AAP	30 (6.77)	12 (2.71)
83	BJP	266 (71.89)	INC	65 (17.57)	201 (54.32)	AAP	26 (7.03)	13 (3.51)
84	BJP	304 (74.33)	INC	71 (17.36)	233 (56.97)	AAP	28 (6.85)	6 (1.47)
85	BJP	299 (69.7)	INC	101 (23.54)	198 (46.16)	AAP	20 (4.66)	9 (2.1)
86	BJP	258 (55.97)	INC	180 (39.05)	78 (16.92)	AAP	12 (2.6)	11 (2.39)
87	BJP	409 (66.61)	INC	178 (28.99)	231 (37.62)	AAP	23 (3.75)	4 (0.65)
88	BJP	266 (69.82)	INC	84 (22.05)	182 (47.77)	AAP	26 (6.82)	5 (1.31)
89	BJP	473 (85.69)	INC	56 (10.14)	417 (75.55)	AAP	18 (3.26)	5 (0.91)
90	BJP	352 (73.33)	INC	107 (22.29)	245 (51.04)	AAP	20 (4.17)	1 (0.21)
91	INC	255 (47.66)	BJP	231 (43.18)	24 (4.48)	AAP	30 (5.61)	19 (3.55)
92	BJP	358 (57.37)	INC	235 (37.66)	123 (19.71)	AAP	27 (4.33)	4 (0.64)
93	BJP	353 (68.54)	INC	137 (26.6)	216 (41.94)	AAP	16 (3.11)	9 (1.75)
94	BJP	275 (56.82)	INC	192 (39.67)	83 (17.15)	AAP	9 (1.86)	8 (1.65)
95	INC	390 (73.72)	BJP	63 (11.91)	327 (61.81)	AAP	49 (9.26)	27 (5.1)
96	BJP	263 (46.47)	INC	249 (43.99)	14 (2.48)	AAP	39 (6.89)	15 (2.65)
97	INC	284 (43.23)	BJP	266 (40.49)	18 (2.74)	AAP	96 (14.61)	11 (1.67)
98	BJP	543 (87.02)	AAP	36 (5.77)	507 (81.25)	INC	33 (5.29)	12 (1.92)
99	BJP	654 (89.84)	INC	37 (5.08)	617 (84.76)	AAP	35 (4.81)	2 (0.27)
100	BJP	537 (76.71)	INC	142 (20.29)	395 (56.42)	AAP	16 (2.29)	5 (0.71)
101	BJP	502 (65.62)	INC	226 (29.54)	276 (36.08)	AAP	32 (4.18)	5 (0.65)
102	BJP	471 (63.31)	INC	189 (25.4)	282 (37.91)	AAP	70 (9.41)	14 (1.88)
103	INC	342 (49.42)	BJP	295 (42.63)	47 (6.79)	AAP	43 (6.21)	12 (1.73)
104	BJP	270 (66.01)	INC	120 (29.34)	150 (36.67)	AAP	14 (3.42)	5 (1.22)

Contd....

## Socio-Economic Amenities - Rural

### Access to Education Facilities

Particulars	Number of Villages (% of Population)				
	Available	Not Available	If Not Available (Distance of Nearest Facility)		
			A	B	C
Govt. Primary School	51 (100)	0 (0)	0 (0)	0 (0)	0 (0)
Private Primary School	2 (7)	49 (93)	0 (0)	0 (0)	0 (0)
Govt. Middle School	0 (0)	51 (100)	0 (0)	0 (0)	0 (0)
Private Middle School	0 (0)	51 (100)	0 (0)	0 (0)	0 (0)
Govt. Secondary School	27 (77)	24 (23)	9 (12)	13 (11)	1 (1)
Private Secondary School	1 (0)	50 (100)	0 (0)	0 (0)	0 (0)
Govt. Senior Secondary School	12 (42)	39 (58)	16 (24)	17 (21)	4 (8)
Private Senior Secondary School	3 (6)	48 (94)	0 (0)	0 (0)	0 (0)
Govt. Arts and Science Degree College	0 (0)	51 (100)	13 (27)	11 (16)	13 (30)
Private Arts and Science Degree College	0 (0)	51 (100)	0 (0)	4 (7)	10 (19)
Govt. Engineering College	0 (0)	51 (100)	0 (0)	1 (2)	27 (48)
Private Engineering College	1 (3)	50 (97)	2 (3)	4 (14)	16 (29)
Govt. Medicine College	0 (0)	51 (100)	4 (4)	5 (4)	22 (50)
Private Medicine College	0 (0)	51 (100)	1 (2)	3 (7)	16 (34)
Govt. Management Institute	0 (0)	51 (100)	3 (4)	3 (1)	17 (32)
Private Management Institute	0 (0)	51 (100)	0 (0)	0 (0)	28 (63)
Govt. Polytechnic	0 (0)	51 (100)	0 (0)	1 (2)	21 (42)
Private Polytechnic	0 (0)	51 (100)	0 (0)	1 (7)	28 (49)
Govt. Vocational Training School/ITI	0 (0)	51 (100)	9 (11)	10 (15)	8 (13)
Private Vocational Training School/ITI	3 (17)	48 (83)	3 (12)	9 (17)	9 (16)
Govt. Non Formal Training Centre	0 (0)	51 (100)	5 (7)	5 (8)	20 (37)
Private Non Formal Training Centre	0 (0)	51 (100)	0 (0)	2 (4)	19 (44)
Govt. School For Disabled	0 (0)	51 (100)	2 (2)	3 (1)	37 (76)
Private School For Disabled	0 (0)	51 (100)	0 (0)	1 (4)	8 (16)
Government Others	0 (0)	51 (100)	0 (0)	0 (0)	0 (0)
Private Others	0 (0)	51 (100)	0 (0)	0 (0)	0 (0)

Note : Distance A : Less than 5 km; B : Between 5-10 km; C : 10+ km.; Source : Data Analysis is based on 2011 Census.

## DISCLAIMER

The Terms of Use and Disclaimer of Datanet India Private Limited (hereinafter referred to as "Datanet") for use of this analysis report of **Unjha Assembly Constituency (Unjha Vidhan Sabha)** :-

1. **Assembly Factbook™** is a Registered Trade Mark owned by Datanet.
2. All the maps are sketched and graphical representation only and have not been drawn to the scale and also not to represent the actual geographical area or boundary of the unit.
3. The data for the aforesaid analysis is based on authentic sources and has been culled from the various publications of Census, CSO and NSSO for district and block level data, various central and state government departments, Central & State Elections Commissions and the concerned Returning Officers' releases, Electoral Rolls, Election results and allied publications, internal assessment, surveys, estimates and analysis. Therefore, certain adjustment of data at micro level may have been done to arrive closer to the macro data.
4. Data have been provided on an "As Is" and "As AVAILABLE" basis
5. The colours shown in the maps or diagram and charts of a particular party, alliance or AC are indicative and do not represent them.
6. This publication which includes maps, sheets, graphs and data would be the property under copyright of Datanet only. The user may use these for its internal study, analysis and research purposes. It's public display, re-selling or any commercial uses by the user are not allowed.
7. Datanet has taken due care and caution in compilation and processing of data and allied information, but does not guarantee the accuracy, adequacy or completeness of any information/analysis and will be not responsible for any errors or omissions or for the results obtained from the use of such information/analysis.
8. All the contents for the publication have been culled from various authentic sources and Datanet reasonably believes such sources to be reliable, but does not make any representations, express or implied as to the accuracy or fitness of use of such information. The information or contents of the information/analysis do not constitute advice and should not be relied upon in making (or refraining from making) any decision. Any reliance placed upon the information provided by Datanet is the sole responsibility and strictly at the user's risk.
9. In no event will Datanet be liable for any damages (including, without limitation, damages for loss of business projects, or loss of profits) arising in contract, tort or otherwise from the use of or inability to use any of its contents, or from any action taken (or refrained from being taken) as a result of using the analysis or any of its contents. Datanet its directors, owners, editors, officials, employees, distributor and agents or any associate will not be liable for any errors in the information contained or any consequences arising from the use of the contents of the provided information/analysis.
10. If any provision of these terms and conditions is held invalid or illegal or unenforceable for any reason by any court of competent jurisdiction, such provision shall be severed and the remainder of provisions of the terms and conditions shall continue in full force and effect as if the Term of Use had been executed with the invalid, illegal or unenforceable provision eliminated.
11. If there are any discrepancies in the information provided, please bring it to attention of Datanet for suitable rectification measures.

**Buy Online This Complete Book At**  
**Datanet India eBooks Store**

[www.indiastatpublications.com](http://www.indiastatpublications.com)

or go directly at

[http://www.indiastatpublications.com/  
Assembly\\_factbook/Gujarat/Mahesana/Unjha](http://www.indiastatpublications.com/Assembly_factbook/Gujarat/Mahesana/Unjha)



 **indiastat**elections

ISBN : 978-93-5905-094-2



9 789359 050942