



Gujarat

# Assembly Factbook™

Mahesana Assembly Constituency



Key Electoral Data of Mahesana  
Assembly Constituency (Vidhan Sabha)

Gujarat

# Assembly Factbook™

Mahesana Assembly Constituency



Mahesana Vidhan Sabha

**Editor & Director**

Dr. R.K. Thukral

**Research Editor**

Dr. Shafeeq Rahman

**Compiled, Researched and Published by  
Datanet India Pvt. Ltd.**

D-100, 1st Floor,

Okhla Industrial Area, Phase-I,

New Delhi- 110020.

Ph.: 91-11- 43580781-84

Email : support@indiastatpublications.com

Website : www.indiastatelections.com

**Online Book Store :**

www.indiastatpublications.com

**Report No. :** AFB/GJ-025-0125

**ISBN :** 978-93-5905-060-7

**First Edition :** January, 2018

**Eighth Updated Edition :** January, 2025

**Price :** Rs. 11500/-

US\$ 310

**© Datanet India Pvt. Ltd.**

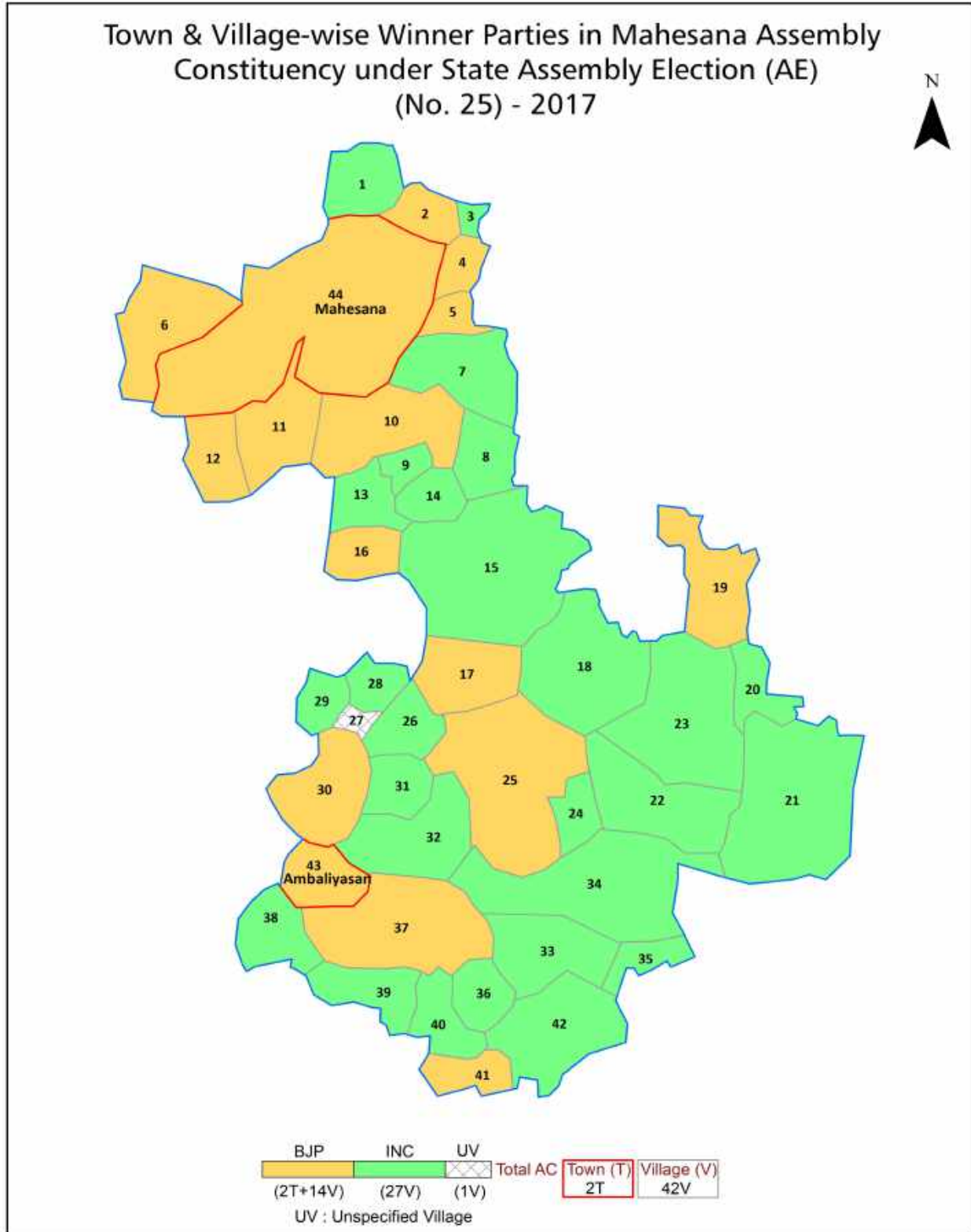
All rights reserved. No part of this book may be reproduced, stored in a retrieval system or transmitted in any form or by any means, mechanical photocopying, photographing, scanning, recording or otherwise without the prior written permission of the publisher. Please refer to Disclaimer at page no. 223 for the use of this publication.

Printed in India

## Contents

No.	Particulars	Page No.
	<b>Introduction</b>	
1	Assembly Constituency - (Vidhan Sabha) at a Glance   Features of Assembly as per Delimitation Commission of India (2008)	1-2
	<b>Location and Political Maps</b>	
2	Location Map   Boundaries of Assembly Constituency - (Vidhan Sabha) in District   Boundaries of Assembly Constituency under Parliamentary Constituency - (Lok Sabha)   Town & Village-wise Winner Parties- 2024, 2022, 2019, 2017, 2014, 2012 and 2009	3-11
	<b>Administrative Setup (2011)</b>	
3	District   Sub-district   Towns   Villages   Inhabited Villages   Uninhabited Villages   Village Panchayat   Intermediate Panchayat	12-14
	<b>Demographics (2011)</b>	
4	Population   Households   Rural/Urban Population   Towns and Villages by Population Size   Sex Ratio (Total & 0-6 Years)   Religious Population   Social Population   Literacy Rate	15-16
	<b>Electoral Features</b>	
5	Important Dates of Last Elections Held   Electors by Gender   Service Electors   Voters   Voters Turnout   Polling Stations & Average Number of Electors per Polling Station   Electors by Age Group   Present Elected Representatives	17-22
	<b>Historical Summary Election Results</b>	
6	Vote Share of Major Parties   Winning Margin (Number & Percentage)   Polarity of Parties   Summary Result of Assembly Segment of Parliamentary Elections 2024, 2019, 2014, 2009, 2004 and 1999   Summary Result of Assembly Elections 2022, 2017, 2012, 2007, 2002, 1998, 1995, 1990, 1985, 1980, 1975, 1972, 1967 and 1962	23-46
	<b>Polling Station Level Election Results</b>	
7	Name and Number of Polling Station 2024, 2022, 2019, 2017, 2014, 2012 and 2009   Polling Station-wise Electors, Voters & Voters Turnout 2024, 2022, 2019, 2017, 2014, 2012 and 2009   Polling Station wise Elections Results 2024, 2022, 2019, 2017, 2014, 2012 and 2009	47-202
	<b>Share of Assembly Constituency</b>	
8	Share of Assembly Constituency - (Vidhan Sabha) in State, District and Parliamentary Constituency - (Lok Sabha)	203
	<b>Socio-Economic Amenities (2011)</b>	
9	Access to Administrative Units   Agricultural, Manufacturing and Industrial Commodities   Demographic Indicators   Education   Health & Manpower   Drinking Water Supply   Sanitation   Entertainment and Recreations Infrastructure   Power   Food Allocation Distribution and Marketing of Agriculture Commodities Infrastructure   Transport and Road Infrastructure   Communication   Banking and Financial Services   Land Use   Irrigation Source	205-219
10	<b>Abbreviation &amp; Sources</b>	221-222
11	<b>Disclaimer</b>	223

Location & Political Map



## Administrative Setup

### List of Village Panchayat & Intermediate Panchayat (Block) Name - 2011

Village Name	Village Panchayat Name	Intermediate Panchayat Name
Akhaj	Akhaj	Mahesana
Badalpura	Badalpura	Mahesana
Balvantpura	Balvantpura	Mahesana
Bhakadiya	Bhakadiya (Geratpur)	Mahesana
Chaluva	Chaluva	Mahesana
Charadu	Charadu	Mahesana
Chitrodipura	Chitrodipura	Mahesana
Dediyasan (Part)	Dediyasan	Mahesana
Dela	Dela	Mahesana
Devrasan	Devrasan	Mahesana
Dhandhusan	Dhandhusan	Mahesana
Dholasan	Dholasan	Mahesana
Ditasan	Ditasan	Mahesana
Geratpur	Bhakadiya (Geratpur)	Mahesana
Gojhariya	Gojhariya	Mahesana
Hadvi	Hadvi	Mahesana
Hebuva	Hebuva	Mahesana
Heduva Hanumat	Heduva Hanumat	Mahesana
Jamnapur	Jamnapur	Mahesana
Jetalpur	Jetalpur	Mahesana
Jornang	Jornang	Mahesana
Juni Sedhavi	Juni Sedhavi	Mahesana
Kadvasan	Kadvasan	Mahesana
Kherva	Kherva	Mahesana
Kochva	Kochva	Mahesana
Kukas	Kukas	Mahesana
Lakhavad	Lakhavad	Mahesana
Langhnaj	Langhnaj	Mahesana
Mandali	Mandali	Mahesana

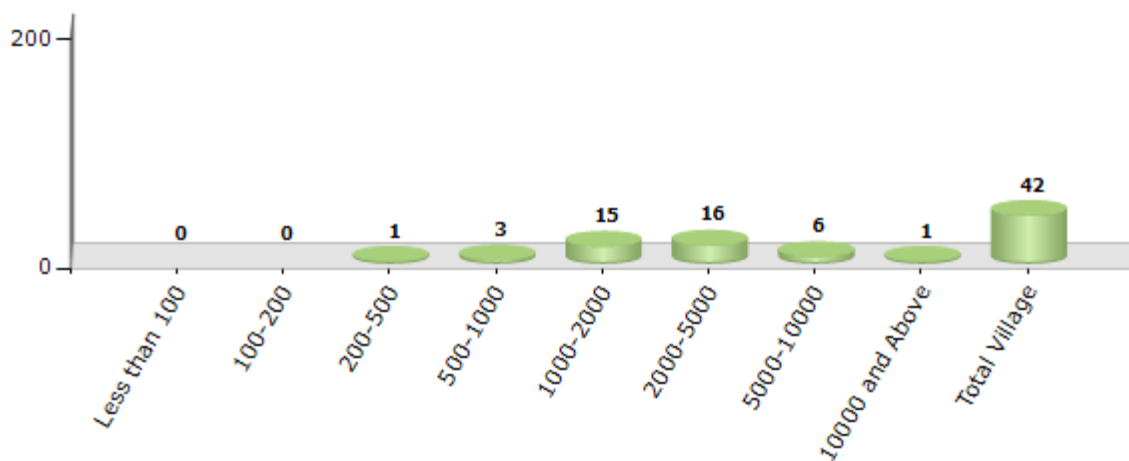
Contd....

## Demographics

### Number of Villages by Population Size - 2011

Less than 100	100-200	200-500	500-1000	1000-2000	2000-5000	5000-10000	10000 and Above	Total Village
0	0	1	3	15	16	6	1	42

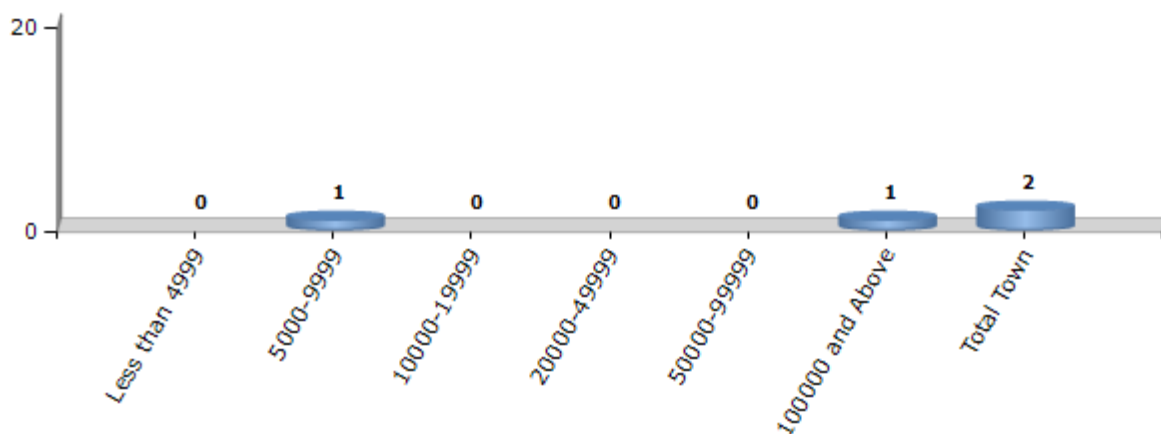
Number of Villages by Population Size - 2011



### Number of Towns by Population Size - 2011

Less than 4999	5000-9999	10000-19999	20000-49999	50000-99999	100000 and Above	Total Town
0	1	0	0	0	1	2

Number of Towns by Population Size - 2011

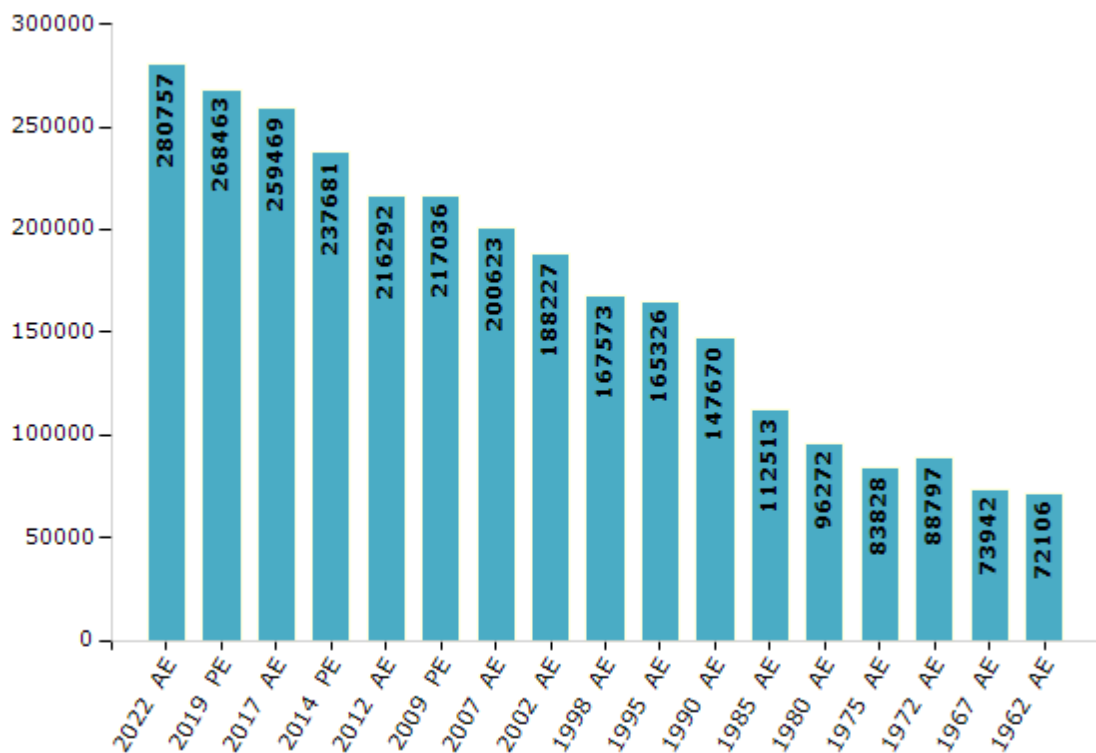


## Electoral Features

### Electors by Male & Female

Year	Male	Female	Others	Total	Year	Male	Female	Others	Total
2022 AE	145343	135412	2	280757	1998 AE	85011	82562	-	167573
2019 PE	139122	129340	1	268463	1995 AE	83511	81815	-	165326
2017 AE	134785	124684	0	259469	1990 AE	74421	73249	-	147670
2014 PE	123989	113692	0	237681	1985 AE	56075	56438	-	112513
2012 AE	112758	103534	0	216292	1980 AE	47721	48551	-	96272
2009 PE	110928	106108	-	217036	1975 AE	42070	41758	-	83828
2007 AE	101283	99340	-	200623	1972 AE	45272	43525	-	88797
2004 PE	-	-	-	-	1967 AE	-	-	-	73942
2002 AE	94557	93670	-	188227	1962 AE	-	-	-	72106
1999 PE	-	-	-	-					

Number of Electors



Note : AE : Assembly Election, PE : Assembly Segment of Parliamentary Election



## Historical Summary Election Results

### Summary Result of Assembly Election - 2017

Candidate Name	Party	Votes	Votes %
Patel Nitinbhai Ratilal	BJP	90235	49.06
Patel Jivabhai Ambalal	INC	83098	45.18
Thakor Amitkumar Vajesang	IND	1945	1.06
Thakor Amratji Baldevji	IND	941	0.51
Raval Sureshbhai Chhaganlal	IND	787	0.43
Thakor Arjunji Galabaji	IND	742	0.4
Shekh Shahenajibi Ahemadmiya	IND	716	0.39
Patel Babubhai Ambaramdas	NCP	544	0.3
Thakor Kaluji Laxmanji	IND	391	0.21
Solanki Kishorbhai Panabhai	IND	391	0.21
Rathod Kesharben Gopalsinh	IND	314	0.17
Chauhan Prakashkumar Tribhovandas	IND	307	0.17
Parmar Pankajkumar Babulal	BSP	246	0.13
Vishnuji Amaratji Vaghela	BMUP	236	0.13
Chauhan Kiransinh Dashrathsinh	IND	231	0.13
Babi Abdulraheman Niyajmohamad	IND	220	0.12
Thakor Kiran Vishnuji	IND	192	0.1
Malek Sikandarbai Sulemanbai	IND	173	0.09
Gandhi Vipulbhai Govindbhai	IND	169	0.09
Thakor Vijayji Dansangji	IND	120	0.07
Khodabhai Amrutlal Patel	IND	113	0.06
Thakor Dilipkumar Takhaji	IND	104	0.06
Parmar Jayantsinh Dahyabhai	IND	102	0.06
Thakor Jagdishji Radhuji	IND	101	0.05
Parmar Devangkumar Prabhudas	IND	94	0.05
Kureshi Jamiyatka Gulabkha	IND	94	0.05
Patel Maheshbhai Ranchhoddas	BRP	91	0.05
Pathan Asifkhan Abdulhamid	IND	86	0.05
Patel Sureshbhai Mafatlal	RVZP	85	0.05
Oza Pruthvi Vitthalbhai Prajapati	ASAPA	82	0.04

Contd....

## Polling Station Level Election Results

### Number and Name of Polling Stations (PS) (2022)

Number of Polling Stations	Name of Polling Stations	Number of Polling Stations	Name of Polling Stations
1	Primary School Taleti, Right Side Room, Nr. Dairy, Taleti	22	Ugvcl(Geb) Office, Expenditure Section, O & M U.G.V.C.L. (G.E.B.) Visnagar Road, Mahesana
2	Primary School Taleti, Left Side Room, Nr. Dairy, Taleti	23	Ugvcl(Geb) Office, Revenue Section, O & M U.G.V.C.L. (G.E.B.) Visnagar Road, Mahesana
3	Primary School Tavdiya, Std. - 1 Room, Nr. Dairy, Tavadiya	24	Siddharth High School, Left Side Room No.-2, Somnath Road Mehsana, Mahesana
4	Primary School Tavdiya, Std. - 2 Room, Nr. Dairy, Tavadiya	25	Siddharth High School, Left Side Room No.-8, Somnath Road Mehsana, Mahesana
5	Primary School Chitrodipura, Room No. - 6, Chitrodipura	26	Siddharth High School, From Left Side Second Room No.-3, Somnath Road Mehsana, Mahesana
6	Primary School Dela, Right Side Room, Nr. Temple, Dela	27	Siddharth High School, Opp. Middle Room, Room No.-10, Somnath Road Mehsana, Mahesana
7	Primary School Dela, Left Side Room, Nr. Temple, Dela	28	Amarpura Anganvadi Mehsana, Mahesana
8	Primary School (Police Head Quarter), Left Side Room No. - 1, Nr. S. P. Office Mehsana, Mahesana	29	R. E. Section Building U.G.V.C.L, Right Side Room, (G.E.B.) Visanagar Road, Mahesana
9	Vivekanand Higher Sec. School, Opp. Office Room, Jail Road Mehsana, Mahesana	30	R. E. Section Building U.G.V.C.L, Left Side Room, (G.E.B.) Visanagar Road, Mahesana
10	St. Xavier High School, Left Side, Ramosana Road Mehsana, Mahesana	31	R. And C. New Building, Ground Floor, Cash Collection Center, U.G. V.C.L. Office, Mahesana
11	Mansinhbhai Institute Of Dairy And Food Technology, Left Side Room, Dudh Sagar Dairy, Mahesana	32	New Progressive High School Building-1, Right Side Room Of Building -1, Opp. Old City Survey Office, Mahesana
12	Mansinhbhai Institute Of Dairy And Food Technology, Right Side Room, Dudh Sagar Dairy, Mahesana	33	New Progressive High School Building-1, Left Side Room Building -1, Opp. Old City Survey Office, Mahesana
13	Sankalp Public School, Left Side Room, Tirupati Township, Behind Dudh Sagar Dairy, Mahesana	34	Maddnis Aktrikaran Adhikarini Kachari, Old City Survey Office, City Surver Office Old, Opp. New Progressive High School, Mahesana
14	Sankalp Public School, Right Side Room, Tirupati Township, Behind Dudh Sagar Dairy, Mahesana	35	New Progressive High School Building -2, Left Side Room Of Building-2, Opp. Old City Survey Office, Mahesana
15	Primary School (Police Head Quarter), Right Side Room, Nr. S. P. Office Mehsana, Mahesana	36	New Progressive High School Building -2, Right Side Room Building -2, Opp. Old City Survey Office, Mahesana
16	Primary School (Police Head Quarter), Middle Room, Nr. S. P. Office Mehsana, Mahesana	37	Vivekanand Higher Sec. School, Right Side Room, Jail Road Mehsana, Mahesana
17	Primary School (Police Head Quarter), Middle Room No. - 4, Nr. S. P. Office Mehsana, Mahesana	38	Vivekanand Higher Sec. School, Left Side Room, Jail Road Mehsana, Mahesana
18	Siddharth High School, Right Side First Room No.-18, Somnath Road Mehsana, Mahesana	39	Primary School No. 4, Right Side Room, Mag Para Mehsana, Mahesana
19	Siddharth High School, Opp. Right Side Room, Room No.-12, Somnath Road Mehsana, Mahesana	40	Primary School No. 4, Left Side Room, Mag Para Mehsana, Mahesana
20	Siddharth High School, Middle Room Of Right Side, Somnath Road Mehsana, Mahesana	41	Primary School No. 6, Right Side Room, Nr. Dwarkapuri Flat Mehsana, Mahesana
21	Ugvcl(Geb) Office, Establishment Section, O & M U.G.V.C.L. (G.E.B.) Visnagar Road, Mahesana	42	Primary School No. 6, Left Side Room, Nr. Dwarkapuri Flat Mehsana, Mahesana

Contd....

## Polling Station Level Election Results

### Polling Station-wise Votes Secured by Overall Top Five Parties in Mahesana Assembly in Assembly Election (AE) under Mahesana Parliamentary Constituency in Gujarat (2022)

Number of Polling Station	Winner - Patel Mukesh Kumar D. (BJP)	Runner-up - P.k. Patel (INC)	3rd - Patel Dishantbhai (bhagat) (AAP)	4th - Raval Anand Kumar Manilal (IND)	5th - Vasudev Tribhovandas Parmar (BSP)	NOTA	Other	Total Votes Secured
36	544	54	62	0	2	12	12	686
37	541	84	31	1	2	11	1	671
38	468	69	34	3	0	5	6	585
39	417	318	31	6	3	12	17	804
40	519	174	41	5	1	18	19	777
41	614	112	76	1	1	11	5	820
42	594	62	51	1	3	12	7	730
43	577	161	67	3	2	2	4	816
44	458	83	47	0	2	4	3	597
45	321	68	41	4	1	4	6	445
46	497	120	40	3	4	11	29	704
47	319	91	41	0	0	5	0	456
48	121	590	49	0	3	13	13	789
49	472	52	36	0	1	7	0	568
50	502	240	35	5	2	12	22	818
51	146	165	39	6	3	9	7	375
52	566	77	47	0	0	9	5	704
53	543	77	32	0	0	6	10	668
54	405	53	24	3	3	7	10	505
55	57	249	90	2	2	4	6	410
56	25	442	98	1	2	1	7	576
57	37	254	48	0	1	1	2	343
58	604	47	55	0	2	6	17	731
59	509	7	11	2	0	3	13	545
60	350	21	19	2	3	5	9	409
61	187	41	22	0	0	5	5	260
62	453	132	163	0	10	6	6	770
63	399	114	153	1	1	1	3	672
64	102	594	56	0	1	1	2	756
65	381	47	239	0	1	7	2	677
66	368	178	142	7	3	16	19	733
67	582	74	35	5	8	33	8	745
68	440	84	263	3	0	7	11	808
69	442	73	223	1	0	3	5	747
70	341	17	357	3	3	7	11	739

Contd....

## Polling Station Level Election Results

### Winner, Runner-up and 3rd Party Position & Winning Margin According to Polling Stations in Mahesana Assembly in Assembly Election (AE) under Mahesana Parliamentary Constituency in Gujarat (2022)

Polling Station Number	Winner Party	Winner Votes (%)	Runner-up Party	Runner-up Votes (%)	Winning Margin Votes (%)	Third Party	Third Party Votes (%)	Other Votes (%)
71	BJP	337 (50.52)	AAP	291 (43.63)	46 (6.89)	INC	23 (3.45)	16 (2.4)
72	BJP	396 (50.25)	AAP	313 (39.72)	83 (10.53)	INC	68 (8.63)	11 (1.4)
73	BJP	514 (75.59)	INC	70 (10.29)	444 (65.3)	AAP	47 (6.91)	49 (7.21)
74	INC	303 (51.18)	BJP	196 (33.11)	107 (18.07)	AAP	80 (13.51)	13 (2.2)
75	INC	384 (62.54)	AAP	145 (23.62)	239 (38.92)	BJP	73 (11.89)	12 (1.95)
76	INC	165 (38.37)	BJP	150 (34.88)	15 (3.49)	AAP	97 (22.56)	18 (4.19)
77	INC	198 (53.66)	AAP	88 (23.85)	110 (29.81)	BJP	76 (20.6)	7 (1.9)
78	BJP	526 (74.4)	INC	55 (7.78)	471 (66.62)	AAP	49 (6.93)	77 (10.89)
79	INC	309 (39.72)	BJP	307 (39.46)	2 (0.26)	AAP	121 (15.55)	41 (5.27)
80	INC	311 (45.8)	BJP	283 (41.68)	28 (4.12)	AAP	73 (10.75)	12 (1.77)
81	BJP	349 (52.72)	INC	205 (30.97)	144 (21.75)	AAP	74 (11.18)	34 (5.14)
82	BJP	402 (75.14)	INC	53 (9.91)	349 (65.23)	AAP	31 (5.79)	49 (9.16)
83	BJP	663 (87.01)	INC	57 (7.48)	606 (79.53)	AAP	32 (4.2)	10 (1.31)
84	BJP	597 (82.57)	INC	80 (11.07)	517 (71.5)	AAP	31 (4.29)	15 (2.07)
85	BJP	226 (78.75)	INC	31 (10.8)	195 (67.95)	AAP	23 (8.01)	7 (2.44)
86	BJP	590 (84.29)	INC	49 (7)	541 (77.29)	AAP	35 (5)	26 (3.71)
87	BJP	309 (68.06)	INC	104 (22.91)	205 (45.15)	AAP	19 (4.19)	22 (4.85)
88	BJP	352 (84.21)	INC	39 (9.33)	313 (74.88)	AAP	24 (5.74)	3 (0.72)
89	BJP	625 (85.38)	INC	50 (6.83)	575 (78.55)	AAP	31 (4.23)	26 (3.55)
90	BJP	423 (62.48)	INC	171 (25.26)	252 (37.22)	AAP	53 (7.83)	30 (4.43)
91	BJP	616 (71.79)	INC	146 (17.02)	470 (54.77)	AAP	34 (3.96)	62 (7.23)
92	BJP	679 (84.14)	INC	61 (7.56)	618 (76.58)	AAP	47 (5.82)	20 (2.48)
93	BJP	620 (82.12)	INC	80 (10.6)	540 (71.52)	AAP	29 (3.84)	26 (3.44)
94	BJP	535 (85.06)	INC	45 (7.15)	490 (77.91)	AAP	30 (4.77)	19 (3.02)
95	BJP	663 (80.76)	INC	61 (7.43)	602 (73.33)	AAP	47 (5.72)	50 (6.09)
96	INC	538 (70.7)	AAP	121 (15.9)	417 (54.8)	BJP	87 (11.43)	15 (1.97)
97	BJP	350 (46.42)	INC	289 (38.33)	61 (8.09)	AAP	74 (9.81)	41 (5.44)
98	BJP	299 (50.42)	INC	180 (30.35)	119 (20.07)	AAP	98 (16.53)	16 (2.7)
99	BJP	443 (57.31)	INC	216 (27.94)	227 (29.37)	AAP	79 (10.22)	35 (4.53)
100	INC	320 (45.91)	BJP	261 (37.45)	59 (8.46)	AAP	86 (12.34)	30 (4.3)
101	INC	291 (41.1)	BJP	262 (37.01)	29 (4.09)	AAP	85 (12.01)	70 (9.89)
102	BJP	511 (60.62)	INC	222 (26.33)	289 (34.29)	AAP	80 (9.49)	30 (3.56)
103	BJP	486 (66.76)	INC	143 (19.64)	343 (47.12)	AAP	75 (10.3)	24 (3.3)
104	BJP	590 (77.73)	INC	102 (13.44)	488 (64.29)	AAP	41 (5.4)	26 (3.43)
105	BJP	330 (83.12)	INC	34 (8.56)	296 (74.56)	AAP	28 (7.05)	5 (1.26)

Contd....

## Socio-Economic Amenities - Rural

### Access to Education Facilities

Particulars	Number of Villages (% of Population)				
	Available	Not Available	If Not Available (Distance of Nearest Facility)		
			A	B	C
Govt. Primary School	42 (100)	0 (0)	0 (0)	0 (0)	0 (0)
Private Primary School	4 (26)	38 (74)	0 (0)	0 (0)	0 (0)
Govt. Middle School	0 (0)	42 (100)	0 (0)	0 (0)	0 (0)
Private Middle School	0 (0)	42 (100)	0 (0)	0 (0)	0 (0)
Govt. Secondary School	11 (48)	31 (52)	13 (24)	10 (13)	6 (8)
Private Secondary School	3 (14)	39 (86)	0 (0)	0 (0)	0 (0)
Govt. Senior Secondary School	3 (23)	39 (77)	17 (37)	15 (26)	6 (9)
Private Senior Secondary School	2 (11)	40 (89)	0 (0)	0 (0)	0 (0)
Govt. Arts and Science Degree College	1 (10)	41 (90)	10 (20)	2 (2)	16 (31)
Private Arts and Science Degree College	0 (0)	42 (100)	5 (7)	5 (17)	3 (13)
Govt. Engineering College	0 (0)	42 (100)	10 (21)	1 (1)	5 (10)
Private Engineering College	2 (11)	40 (89)	7 (12)	12 (29)	5 (17)
Govt. Medicine College	0 (0)	42 (100)	2 (4)	0 (0)	34 (76)
Private Medicine College	1 (7)	41 (93)	1 (3)	0 (0)	4 (11)
Govt. Management Institute	0 (0)	42 (100)	10 (18)	1 (1)	11 (31)
Private Management Institute	1 (7)	41 (93)	2 (4)	4 (4)	13 (35)
Govt. Polytechnic	0 (0)	42 (100)	8 (18)	5 (7)	20 (52)
Private Polytechnic	1 (7)	41 (93)	4 (8)	2 (2)	2 (6)
Govt. Vocational Training School/ITI	1 (10)	41 (90)	8 (20)	9 (19)	19 (39)
Private Vocational Training School/ITI	1 (10)	41 (90)	0 (0)	1 (7)	4 (6)
Govt. Non Formal Training Centre	0 (0)	42 (100)	9 (18)	6 (8)	13 (31)
Private Non Formal Training Centre	0 (0)	42 (100)	0 (0)	3 (8)	11 (35)
Govt. School For Disabled	0 (0)	42 (100)	7 (14)	10 (20)	25 (66)
Private School For Disabled	0 (0)	42 (100)	0 (0)	0 (0)	0 (0)
Government Others	0 (0)	42 (100)	0 (0)	0 (0)	0 (0)
Private Others	0 (0)	42 (100)	0 (0)	0 (0)	0 (0)

Note : Distance A : Less than 5 km; B : Between 5-10 km; C : 10+ km.; Source : Data Analysis is based on 2011 Census.

## DISCLAIMER

The Terms of Use and Disclaimer of Datanet India Private Limited (hereinafter referred to as "Datanet") for use of this analysis report of **Mahesana Assembly Constituency (Mahesana Vidhan Sabha)** :-

1. **Assembly Factbook™** is a Registered Trade Mark owned by Datanet.
2. All the maps are sketched and graphical representation only and have not been drawn to the scale and also not to represent the actual geographical area or boundary of the unit.
3. The data for the aforesaid analysis is based on authentic sources and has been culled from the various publications of Census, CSO and NSSO for district and block level data, various central and state government departments, Central & State Elections Commissions and the concerned Returning Officers' releases, Electoral Rolls, Election results and allied publications, internal assessment, surveys, estimates and analysis. Therefore, certain adjustment of data at micro level may have been done to arrive closer to the macro data.
4. Data have been provided on an "As Is" and "As AVAILABLE" basis
5. The colours shown in the maps or diagram and charts of a particular party, alliance or AC are indicative and do not represent them.
6. This publication which includes maps, sheets, graphs and data would be the property under copyright of Datanet only. The user may use these for its internal study, analysis and research purposes. It's public display, re-selling or any commercial uses by the user are not allowed.
7. Datanet has taken due care and caution in compilation and processing of data and allied information, but does not guarantee the accuracy, adequacy or completeness of any information/analysis and will be not responsible for any errors or omissions or for the results obtained from the use of such information/analysis.
8. All the contents for the publication have been culled from various authentic sources and Datanet reasonably believes such sources to be reliable, but does not make any representations, express or implied as to the accuracy or fitness of use of such information. The information or contents of the information/analysis do not constitute advice and should not be relied upon in making (or refraining from making) any decision. Any reliance placed upon the information provided by Datanet is the sole responsibility and strictly at the user's risk.
9. In no event will Datanet be liable for any damages (including, without limitation, damages for loss of business projects, or loss of profits) arising in contract, tort or otherwise from the use of or inability to use any of its contents, or from any action taken (or refrained from being taken) as a result of using the analysis or any of its contents. Datanet its directors, owners, editors, officials, employees, distributor and agents or any associate will not be liable for any errors in the information contained or any consequences arising from the use of the contents of the provided information/analysis.
10. If any provision of these terms and conditions is held invalid or illegal or unenforceable for any reason by any court of competent jurisdiction, such provision shall be severed and the remainder of provisions of the terms and conditions shall continue in full force and effect as if the Term of Use had been executed with the invalid, illegal or unenforceable provision eliminated.
11. If there are any discrepancies in the information provided, please bring it to attention of Datanet for suitable rectification measures.

**Buy Online This Complete Book At  
Datanet India eBooks Store**

[www.indiastatpublications.com](http://www.indiastatpublications.com)

or go directly at

[http://www.indiastatpublications.com/  
Assembly\\_factbook/Gujarat/Mahesana/ Mahesana](http://www.indiastatpublications.com/Assembly_factbook/Gujarat/Mahesana/Mahesana)



**i** **india**stat**elections**

ISBN : 978-93-5905-060-7



9 789359 105060 7