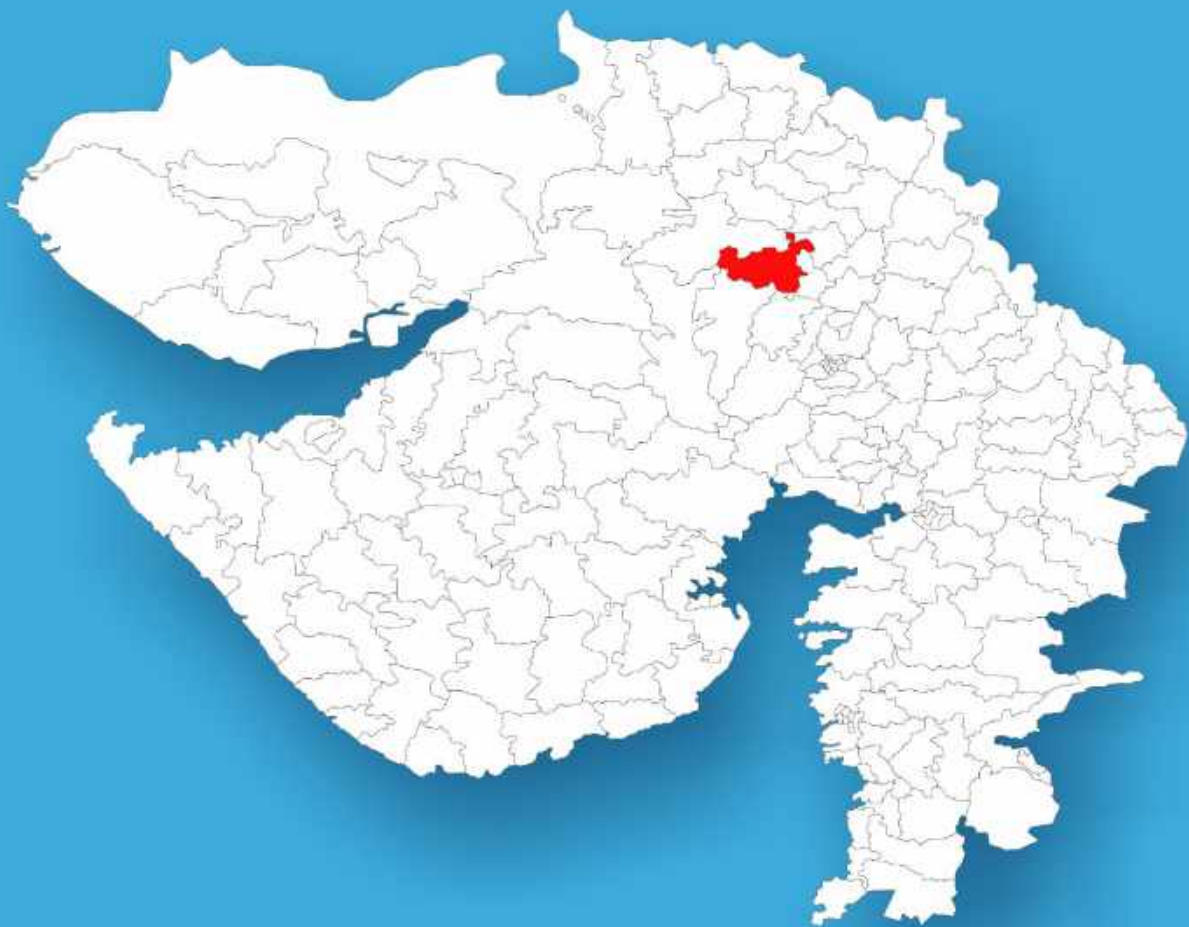




Gujarat

# Assembly Factbook™

Becharaji Assembly Constituency



Key Electoral Data of Becharaji  
Assembly Constituency (Vidhan Sabha)

Gujarat

# Assembly Factbook™

Becharaji Assembly Constituency



Becharaji Vidhan Sabha

**Editor & Director**

Dr. R.K. Thukral

**Research Editor**

Dr. Shafeeq Rahman

**Compiled, Researched and Published by  
Datanet India Pvt. Ltd.**

D-100, 1st Floor,

Okhla Industrial Area, Phase-I,

New Delhi- 110020.

Ph.: 91-11- 43580781-84

Email : support@indiastatpublications.com

Website : www.indiastatelections.com

**Online Book Store :**

www.indiastatpublications.com

**Report No. :** AFB/GJ-023-0125

**ISBN :** 978-93-5905-042-3

**First Edition :** January, 2018

**Eighth Updated Edition :** January, 2025

**Price :** Rs. 11500/-

US\$ 310

© **Datanet India Pvt. Ltd.**

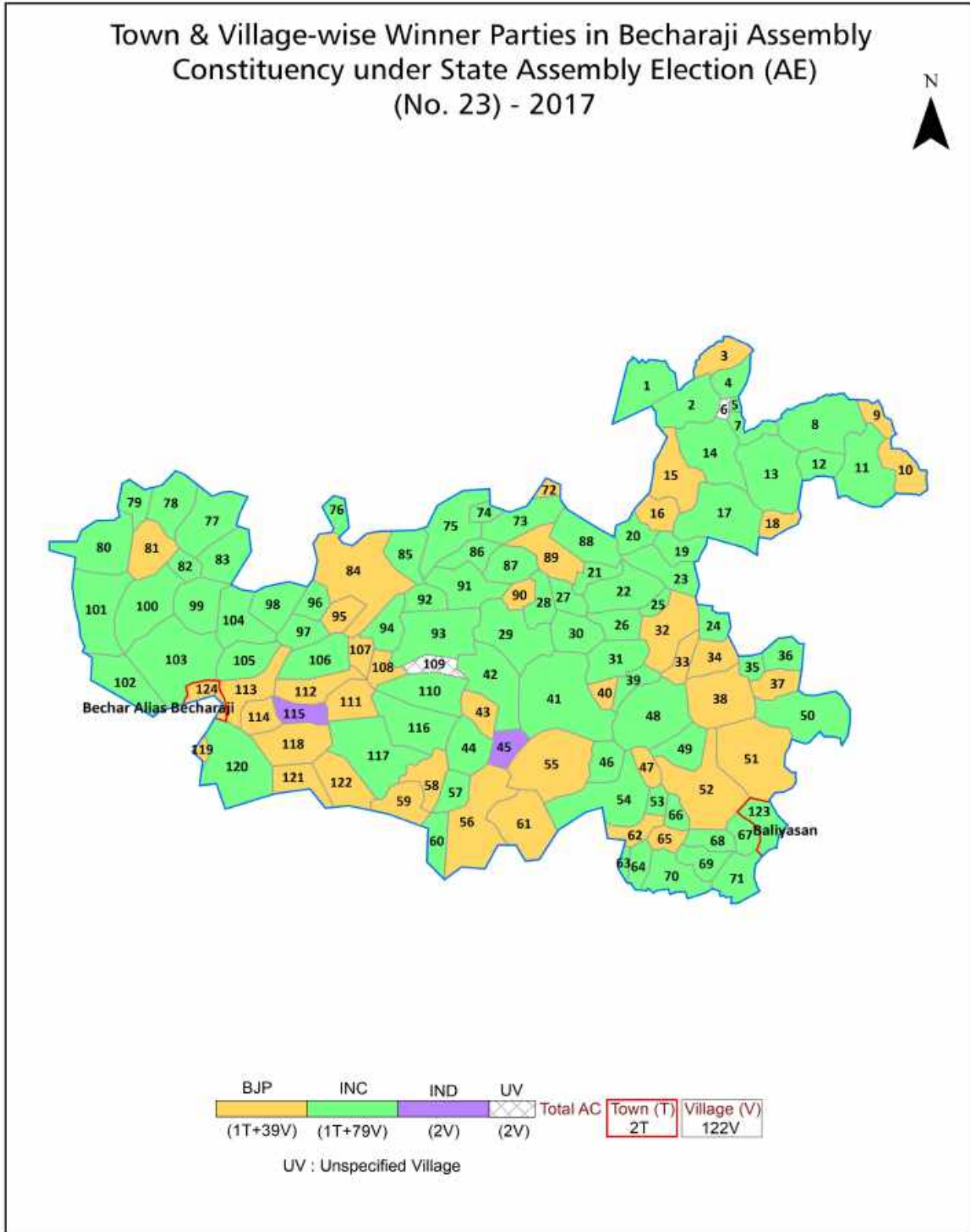
All rights reserved. No part of this book may be reproduced, stored in a retrieval system or transmitted in any form or by any means, mechanical photocopying, photographing, scanning, recording or otherwise without the prior written permission of the publisher. Please refer to Disclaimer at page no. 221 for the use of this publication.

Printed in India

## Contents

No.	Particulars	Page No.
	<b>Introduction</b>	
1	Assembly Constituency - (Vidhan Sabha) at a Glance   Features of Assembly as per Delimitation Commission of India (2008)	1-2
	<b>Location and Political Maps</b>	
2	Location Map   Boundaries of Assembly Constituency - (Vidhan Sabha) in District   Boundaries of Assembly Constituency under Parliamentary Constituency - (Lok Sabha)   Town & Village-wise Winner Parties- 2024, 2022, 2019, 2017, 2014, 2012 and 2009	3-11
	<b>Administrative Setup (2011)</b>	
3	District   Sub-district   Towns   Villages   Inhabited Villages   Uninhabited Villages   Village Panchayat   Intermediate Panchayat	12-18
	<b>Demographics (2011)</b>	
4	Population   Households   Rural/Urban Population   Towns and Villages by Population Size   Sex Ratio (Total & 0-6 Years)   Religious Population   Social Population   Literacy Rate	19-20
	<b>Electoral Features</b>	
5	Important Dates of Last Elections Held   Electors by Gender   Service Electors   Voters   Voters Turnout   Polling Stations & Average Number of Electors per Polling Station   Electors by Age Group   Present Elected Representatives	21-26
	<b>Historical Summary Election Results</b>	
6	Vote Share of Major Parties   Winning Margin (Number & Percentage)   Polarity of Parties   Summary Result of Assembly Segment of Parliamentary Elections 2024, 2019, 2014 and 2009   Summary Result of Assembly Elections 2022, 2017 and 2012	27-36
	<b>Polling Station Level Election Results</b>	
7	Name and Number of Polling Station 2024, 2022, 2019, 2017, 2014, 2012 and 2009   Polling Station-wise Electors, Voters & Voters Turnout 2024, 2022, 2019, 2017, 2014, 2012 and 2009   Polling Station wise Elections Results 2024, 2022, 2019, 2017, 2014, 2012 and 2009	37-200
	<b>Share of Assembly Constituency</b>	
8	Share of Assembly Constituency - (Vidhan Sabha) in State, District and Parliamentary Constituency - (Lok Sabha)	201
	<b>Socio-Economic Amenities (2011)</b>	
9	Access to Administrative Units   Agricultural, Manufacturing and Industrial Commodities   Demographic Indicators   Education   Health & Manpower   Drinking Water Supply   Sanitation   Entertainment and Recreations Infrastructure   Power   Food Allocation Distribution and Marketing of Agriculture Commodities Infrastructure   Transport and Road Infrastructure   Communication   Banking and Financial Services   Land Use   Irrigation Source	203-217
10	<b>Abbreviation &amp; Sources</b>	219-220
11	<b>Disclaimer</b>	221

Location & Political Map



## Administrative Setup

### List of Village Panchayat & Intermediate Panchayat (Block) Name - 2011

Village Name	Village Panchayat Name	Intermediate Panchayat Name
Adivada	Adivada	Becharaji
Ajabpura	Ajabpura	Mahesana
Ajabpura	Ajabpura	Becharaji
Akba	Akaba	Becharaji
Aloda	Aloda	Mahesana
Ambala	Ambala	Becharaji
Ambasan	Ambasan	Mahesana
Asjol	Asjol	Becharaji
Balol	Balol	Mahesana
Bamosana	Bamosana	Mahesana
Bariyaf	Bariyaf	Becharaji
Bhalgamda	Bhalgamda	Becharaji
Bhasariya	Bhasariya	Mahesana
Bhesana	Bhesana	Mahesana
Bodla	Bodla	Mahesana
Boriavi	Boriavi	Mahesana
Buttapaldi	Buttapaldi	Mahesana
Chadasna	Chadasana	Becharaji
Chandanki	Chandanki	Becharaji
Chandroda	Chabdroda	Becharaji
Chhatasana	Chatasana	Becharaji
Chhathiyarda	Chhathiyarda	Mahesana
Davada	Davada	Mahesana
Dedana	Dedana	Becharaji
Dedarda	Gambhu	Becharaji
Deloli	Deloli	Mahesana
Delpura Khant	Delpura Khant	Becharaji
Delvada Khant	Delvada Khant	Becharaji
Dethli	Dethli	Becharaji

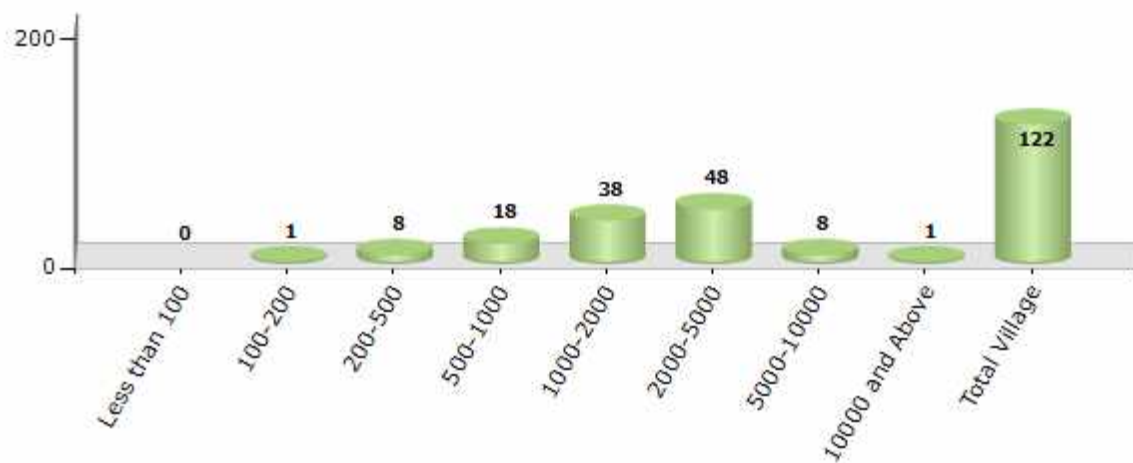
Contd....

## Demographics

### Number of Villages by Population Size - 2011

Less than 100	100-200	200-500	500-1000	1000-2000	2000-5000	5000-10000	10000 and Above	Total Village
0	1	8	18	38	48	8	1	122

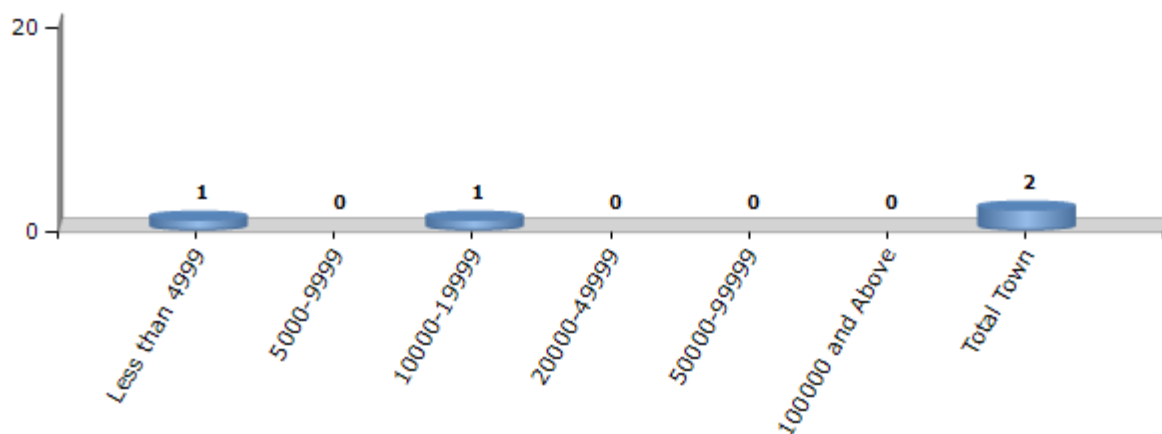
Number of Villages by Population Size - 2011



### Number of Towns by Population Size - 2011

Less than 4999	5000-9999	10000-19999	20000-49999	50000-99999	100000 and Above	Total Town
1	0	1	0	0	0	2

Number of Towns by Population Size - 2011

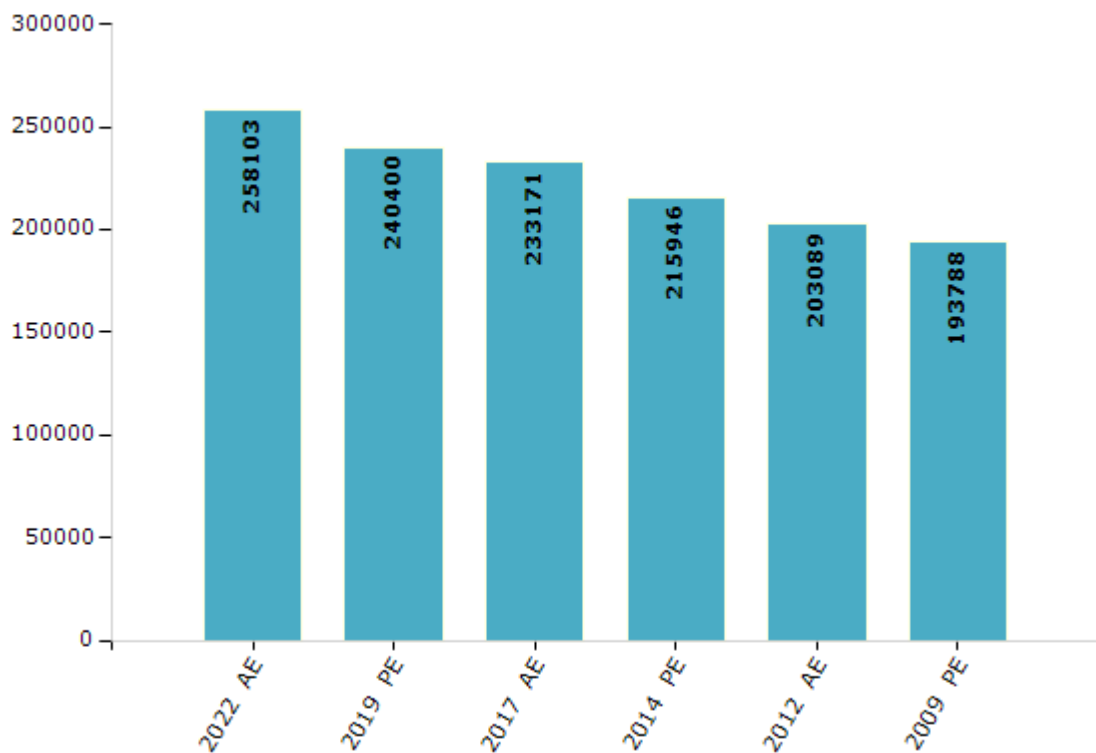


## Electoral Features

### Electors by Male & Female

Year	Male	Female	Others	Total	Year	Male	Female	Others	Total
2022 AE	132963	125121	19	258103	1998 AE	-	-	-	-
2019 PE	124040	116348	12	240400	1995 AE	-	-	-	-
2017 AE	120517	112642	12	233171	1990 AE	-	-	-	-
2014 PE	112016	103921	9	215946	1985 AE	-	-	-	-
2012 AE	105354	97726	9	203089	1980 AE	-	-	-	-
2009 PE	98023	95765	-	193788	1975 AE	-	-	-	-
2007 AE	-	-	-	-	1972 AE	-	-	-	-
2004 PE	-	-	-	-	1967 AE	-	-	-	-
2002 AE	-	-	-	-	1962 AE	-	-	-	-
1999 PE	-	-	-	-					

Number of Electors



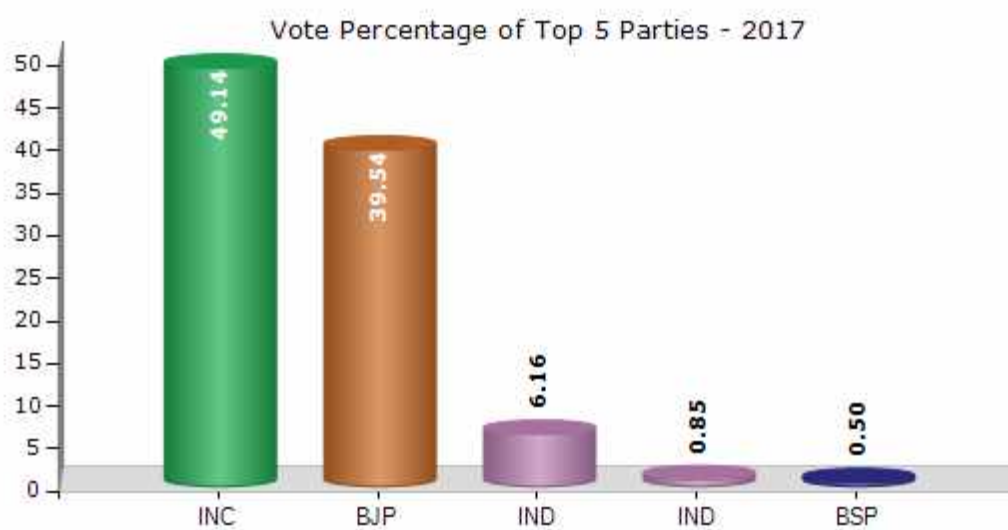
Note : AE : Assembly Election, PE : Assembly Segment of Parliamentary Election



## Historical Summary Election Results

### Summary Result of Assembly Election - 2017

Candidate Name	Party	Votes	Votes %
Thakor Bharatji Sonaji	INC	80894	49.14
Patel Rajnikant Somabhai	BJP	65083	39.54
Patel Kiritkumar Dahyabhai	IND	10144	6.16
Parmar Jitendrabhai Rameshbhai	IND	1407	0.85
Rathod Dineshkumar Revabhai	BSP	829	0.5
Patel Govindbhai Kanaiyalal	AINHCP	509	0.31
Parmar Jagdishbhai Sadabhai	IND	493	0.3
Chaudhary Rameshbhai Sendhabhai	IND	338	0.21
Patel Narendrakumar Babulal	IND	336	0.2
Patel Vijaykumar Dahyabhai (Vakil)	LSPS	262	0.16
Patel Bhagirathkumar Chaturbhai	IND	261	0.16
Patel Sanjaykumar Baldevbhai	BRP	154	0.09
Patel Prince Babulal	SVPP	153	0.09
Patel Sureshbhai Babulal	NBNM	145	0.09
	NOTA	3596	2.18



## Polling Station Level Election Results

### Number and Name of Polling Stations (PS) (2022)

Number of Polling Stations	Name of Polling Stations	Number of Polling Stations	Name of Polling Stations
1	Primary School Mandali, Mandali	22	Primary School Shankhalpur, Right Side Room, Sankhalpur
2	Primary School Ambala, Right Side Room, Ambala	23	Primary School Shankhalpur, Left Side Room, Sankhalpur
3	Primary School Ambala, Left Side Room, Ambala	24	Nutan (S. D. Gardi) High School Shankhalpur, Right Side Room, Sankhalpur
4	Primary School Khambhel, East Side Room, New Building, Khambhel	25	Nutan (S. D. Gardi) High School Shankhalpur, Left Side Room, Sankhalpur
5	Primary School Khambhel, West Side, New Building, Khambhel	26	Primary School Bechar, Right Side Room, Bechar Alias Becharaji
6	Primary School Khambhel, Room No. - 10, New Building, Khambhel	27	Primary School Bechar, Left Side Room, Bechar Alias Becharaji
7	Primary School Adivada, Right Side Room, Adivada	28	Boys Primary School, Becharaji, Left Side Room, Bechar Alias Becharaji
8	Primary School Adivada, Left Side Room, Adivada	29	Primary School Hira Prabhu Becharaji, Left Hand Side Room, Bechar Alias Becharaji
9	Primary School Venpura, Venpura	30	Primary School Bahuchar Vidhya Mandir Becharaji, Left Side Room, Bechar Alias Becharaji
10	Primary School Surpura, Left Hand Side Room, Surpura	31	Primary School Bahuchar Vidhya Mandir Becharaji, Right Side Room, Bechar Alias Becharaji
11	Primary School Surpura, Right Hand Side Room, Surpura	32	Primary Girls School Becharaji, Left Hand Side Room, Bechar Alias Becharaji
12	Primary School Chandroda, Right Side Room, Chandroda	33	Primary School Hira Prabhu Becharaji, Right Hand Side Room, Bechar Alias Becharaji
13	Primary School Chandroda, Left Side Room, Chandroda	34	Indiranagar Primary School Becharaji, Bechar Alias Becharaji
14	Primary School Suraj, Suraj	35	Primary Girls School Becharaji, Right Hand Side Room, Bechar Alias Becharaji
15	Primary School Sampavada, Std 7 Room, Sanpavada	36	Primary School Chandanki, Chandanki
16	Primary School Sampavada, Std 8 Room, Sanpavada	37	Primary School Dedana, Left Hand Side First Room, Dedana
17	New Primary School Dodivada, Left Side Pragma Room, Dodivada	38	Primary School Dedana, Left Hand Side Second Room, Dedana
18	New Primary School Dodivada, Std. - 2 Class Room ( Pragna Room), Dodivada	39	Primary School Pratapgadh, Pratapgadh
19	Primary School Kotharpura, Kotharpura	40	Primary School Kalri, East Side Room From Main Gate, Kalri
20	Primary School Finchadi, First Room, Finchdi	41	Primary School Kalri, West Side Room From Main Gate, Kalri
21	Primary School Finchadi, Left Hand Side Room, Finchdi	42	Primary School Ganeshpura Kalari, Left Side Room, Ganeshpura

Contd....

## Polling Station Level Election Results

### Polling Station-wise Votes Secured by Overall Top Five Parties in Becharaji Assembly in Assembly Election (AE) under Mahesana Parliamentary Constituency in Gujarat (2022)

Number of Polling Station	Winner - Thakor Sukhaji Somaji (BJP)	Runner-up - Thakor Amrutji (bhopaji) Babuji (INC)	3rd - Bhaveshkumar Narotambhai Patel (IND)	4th - Sagarbhai Harjibhai Rabari (AAP)	5th - Zala Narendrasinh Vajesinh (GAGUP)	NOTA	Other	Total Votes Secured
36	216	17	2	4	1	1	3	244
37	301	263	94	17	3	13	6	697
38	451	258	70	20	2	17	7	825
39	180	63	118	7	1	3	3	375
40	208	273	9	69	6	8	5	578
41	171	149	18	25	2	2	2	369
42	185	253	12	7	1	10	21	489
43	138	252	26	20	5	8	12	461
44	648	108	12	36	9	17	9	839
45	143	162	1	2	0	7	2	317
46	326	406	3	37	7	7	15	801
47	397	135	7	12	3	6	9	569
48	181	164	53	50	8	9	11	476
49	155	430	3	5	1	2	10	606
50	68	219	164	125	7	11	22	616
51	252	216	138	35	4	11	5	661
52	184	272	117	49	2	15	14	653
53	271	105	103	65	9	4	7	564
54	153	318	72	47	1	9	8	608
55	55	35	71	7	0	1	1	170
56	67	130	1	36	0	3	1	238
57	226	173	214	23	2	8	8	654
58	195	166	3	30	1	10	14	419
59	388	174	24	27	4	20	13	650
60	240	109	17	6	1	7	10	390
61	114	35	97	85	5	7	7	350
62	112	104	146	44	6	5	10	427
63	281	16	41	17	3	0	5	363
64	344	213	147	25	2	15	10	756
65	195	80	35	15	4	5	14	348
66	233	154	17	41	9	9	9	472
67	182	152	26	33	4	17	12	426
68	246	246	25	32	5	8	7	569
69	325	293	24	28	4	12	15	701
70	306	86	81	32	4	7	10	526

Contd....

## Polling Station Level Election Results

### Winner, Runner-up and 3rd Party Position & Winning Margin According to Polling Stations in Becharaji Assembly in Assembly Election (AE) under Mahesana Parliamentary Constituency in Gujarat (2022)

Polling Station Number	Winner Party	Winner Votes (%)	Runner-up Party	Runner-up Votes (%)	Winning Margin Votes (%)	Third Party	Third Party Votes (%)	Other Votes (%)
71	BJP	269 (59.91)	INC	121 (26.95)	148 (32.96)	AAP	30 (6.68)	29 (6.46)
72	INC	310 (50.16)	BJP	208 (33.66)	102 (16.5)	AAP	54 (8.74)	46 (7.44)
73	INC	330 (42.47)	BJP	295 (37.97)	35 (4.5)	JSDP	72 (9.27)	80 (10.3)
74	BJP	178 (74.17)	IND (BNP)	25 (10.42)	153 (63.75)	INC	22 (9.17)	15 (6.25)
75	INC	495 (57.63)	BJP	291 (33.88)	204 (23.75)	AAP	30 (3.49)	43 (5.01)
76	INC	230 (41.89)	BJP	223 (40.62)	7 (1.27)	IND (BNP)	42 (7.65)	54 (9.84)
77	INC	165 (39.57)	BJP	119 (28.54)	46 (11.03)	AAP	94 (22.54)	39 (9.35)
78	INC	165 (37.93)	BJP	141 (32.41)	24 (5.52)	IND (BNP)	110 (25.29)	19 (4.37)
79	INC	445 (76.59)	BJP	100 (17.21)	345 (59.38)	AAP	13 (2.24)	23 (3.96)
80	INC	458 (59.95)	BJP	241 (31.54)	217 (28.41)	AAP	28 (3.66)	37 (4.84)
81	INC	251 (60.34)	IND (BNP)	87 (20.91)	164 (39.43)	BJP	41 (9.86)	37 (8.89)
82	INC	328 (41.78)	BJP	240 (30.57)	88 (11.21)	AAP	129 (16.43)	88 (11.21)
83	INC	337 (45.98)	IND (BNP)	156 (21.28)	181 (24.7)	BJP	138 (18.83)	102 (13.92)
84	INC	121 (32.01)	BJP	102 (26.98)	19 (5.03)	IND (BNP)	87 (23.02)	68 (17.99)
85	IND (BNP)	181 (44.04)	BJP	138 (33.58)	43 (10.46)	AAP	39 (9.49)	53 (12.9)
86	BJP	203 (29.08)	INC	200 (28.65)	3 (0.43)	IND (BNP)	161 (23.07)	134 (19.2)
87	IND (BNP)	161 (64.14)	BJP	63 (25.1)	98 (39.04)	INC	14 (5.58)	13 (5.18)
88	BJP	243 (43.94)	IND (BNP)	236 (42.68)	7 (1.26)	AAP	45 (8.14)	29 (5.24)
89	BJP	108 (38.3)	IND (BNP)	104 (36.88)	4 (1.42)	INC	50 (17.73)	20 (7.09)
90	BJP	111 (52.11)	INC	71 (33.33)	40 (18.78)	AAP	18 (8.45)	13 (6.1)
91	INC	252 (35.9)	IND (BNP)	186 (26.5)	66 (9.4)	BJP	155 (22.08)	109 (15.53)
92	IND (BNP)	244 (43.88)	BJP	160 (28.78)	84 (15.1)	INC	108 (19.42)	44 (7.91)
93	BJP	274 (45.14)	INC	252 (41.52)	22 (3.62)	AAP	43 (7.08)	38 (6.26)
94	IND (BNP)	128 (29.7)	BJP	126 (29.23)	2 (0.47)	AAP	107 (24.83)	70 (16.24)
95	INC	149 (32.39)	BJP	123 (26.74)	26 (5.65)	AAP	95 (20.65)	93 (20.22)
96	BJP	126 (59.15)	INC	56 (26.29)	70 (32.86)	AAP	24 (11.27)	7 (3.29)
97	BJP	252 (58.74)	INC	109 (25.41)	143 (33.33)	AAP	33 (7.69)	35 (8.16)
98	INC	228 (49.46)	BJP	179 (38.83)	49 (10.63)	AAP	34 (7.38)	20 (4.34)
99	BJP	165 (35.56)	IND (BNP)	124 (26.72)	41 (8.84)	INC	99 (21.34)	76 (16.38)
100	BJP	203 (39.19)	INC	184 (35.52)	19 (3.67)	IND (BNP)	86 (16.6)	45 (8.69)
101	BJP	274 (42.41)	INC	212 (32.82)	62 (9.59)	IND (BNP)	99 (15.33)	61 (9.44)
102	INC	276 (39.04)	BJP	273 (38.61)	3 (0.43)	IND (BNP)	135 (19.09)	23 (3.25)
103	BJP	330 (63.1)	INC	95 (18.16)	235 (44.94)	IND (BNP)	63 (12.05)	35 (6.69)
104	BJP	262 (48.07)	INC	235 (43.12)	27 (4.95)	IND (BNP)	16 (2.94)	32 (5.87)
105	AAP	160 (38)	BJP	122 (28.98)	38 (9.02)	IND (BNP)	95 (22.57)	44 (10.45)

Contd....

## Socio-Economic Amenities - Rural

### Access to Education Facilities

Particulars	Number of Villages (% of Population)				
	Available	Not Available	If Not Available (Distance of Nearest Facility)		
			A	B	C
Govt. Primary School	122 (100)	0 (0)	0 (0)	0 (0)	0 (0)
Private Primary School	6 (13)	116 (87)	0 (0)	0 (0)	0 (0)
Govt. Middle School	0 (0)	122 (100)	0 (0)	0 (0)	0 (0)
Private Middle School	0 (0)	122 (100)	0 (0)	0 (0)	0 (0)
Govt. Secondary School	42 (55)	80 (45)	33 (16)	32 (19)	13 (8)
Private Secondary School	1 (2)	121 (98)	0 (0)	1 (0)	0 (0)
Govt. Senior Secondary School	12 (19)	110 (81)	21 (13)	53 (41)	33 (23)
Private Senior Secondary School	5 (8)	117 (92)	0 (0)	0 (0)	0 (0)
Govt. Arts and Science Degree College	0 (0)	122 (100)	1 (2)	21 (21)	81 (59)
Private Arts and Science Degree College	0 (0)	122 (100)	0 (0)	4 (5)	15 (13)
Govt. Engineering College	0 (0)	122 (100)	1 (2)	16 (16)	71 (47)
Private Engineering College	3 (6)	119 (94)	1 (2)	6 (6)	24 (20)
Govt. Medicine College	0 (0)	122 (100)	1 (2)	8 (8)	106 (81)
Private Medicine College	0 (0)	122 (100)	0 (0)	0 (0)	7 (9)
Govt. Management Institute	0 (0)	122 (100)	1 (2)	15 (17)	80 (57)
Private Management Institute	0 (0)	122 (100)	0 (0)	5 (3)	21 (20)
Govt. Polytechnic	0 (0)	122 (100)	1 (2)	14 (14)	99 (76)
Private Polytechnic	2 (2)	120 (98)	0 (0)	0 (0)	6 (6)
Govt. Vocational Training School/ITI	0 (0)	122 (100)	1 (2)	19 (18)	96 (71)
Private Vocational Training School/ITI	2 (3)	120 (97)	1 (0)	2 (4)	1 (1)
Govt. Non Formal Training Centre	0 (0)	122 (100)	1 (2)	19 (22)	91 (66)
Private Non Formal Training Centre	0 (0)	122 (100)	0 (0)	2 (2)	9 (8)
Govt. School For Disabled	1 (1)	121 (99)	2 (3)	24 (25)	95 (71)
Private School For Disabled	0 (0)	122 (100)	0 (0)	0 (0)	0 (0)
Government Others	0 (0)	122 (100)	0 (0)	0 (0)	0 (0)
Private Others	0 (0)	122 (100)	0 (0)	0 (0)	0 (0)

Note : Distance A : Less than 5 km; B : Between 5-10 km; C : 10+ km.; Source : Data Analysis is based on 2011 Census.

## DISCLAIMER

The Terms of Use and Disclaimer of Datanet India Private Limited (hereinafter referred to as "Datanet") for use of this analysis report of **Becharaji Assembly Constituency (Becharaji Vidhan Sabha)** :-

1. **Assembly Factbook™** is a Registered Trade Mark owned by Datanet.
2. All the maps are sketched and graphical representation only and have not been drawn to the scale and also not to represent the actual geographical area or boundary of the unit.
3. The data for the aforesaid analysis is based on authentic sources and has been culled from the various publications of Census, CSO and NSSO for district and block level data, various central and state government departments, Central & State Elections Commissions and the concerned Returning Officers' releases, Electoral Rolls, Election results and allied publications, internal assessment, surveys, estimates and analysis. Therefore, certain adjustment of data at micro level may have been done to arrive closer to the macro data.
4. Data have been provided on an "As Is" and "As AVAILABLE" basis
5. The colours shown in the maps or diagram and charts of a particular party, alliance or AC are indicative and do not represent them.
6. This publication which includes maps, sheets, graphs and data would be the property under copyright of Datanet only. The user may use these for its internal study, analysis and research purposes. It's public display, re-selling or any commercial uses by the user are not allowed.
7. Datanet has taken due care and caution in compilation and processing of data and allied information, but does not guarantee the accuracy, adequacy or completeness of any information/analysis and will be not responsible for any errors or omissions or for the results obtained from the use of such information/analysis.
8. All the contents for the publication have been culled from various authentic sources and Datanet reasonably believes such sources to be reliable, but does not make any representations, express or implied as to the accuracy or fitness of use of such information. The information or contents of the information/analysis do not constitute advice and should not be relied upon in making (or refraining from making) any decision. Any reliance placed upon the information provided by Datanet is the sole responsibility and strictly at the user's risk.
9. In no event will Datanet be liable for any damages (including, without limitation, damages for loss of business projects, or loss of profits) arising in contract, tort or otherwise from the use of or inability to use any of its contents, or from any action taken (or refrained from being taken) as a result of using the analysis or any of its contents. Datanet its directors, owners, editors, officials, employees, distributor and agents or any associate will not be liable for any errors in the information contained or any consequences arising from the use of the contents of the provided information/analysis.
10. If any provision of these terms and conditions is held invalid or illegal or unenforceable for any reason by any court of competent jurisdiction, such provision shall be severed and the remainder of provisions of the terms and conditions shall continue in full force and effect as if the Term of Use had been executed with the invalid, illegal or unenforceable provision eliminated.
11. If there are any discrepancies in the information provided, please bring it to attention of Datanet for suitable rectification measures.

**Buy Online This Complete Book At  
Datanet India eBooks Store**

[www.indiastatpublications.com](http://www.indiastatpublications.com)

or go directly at

[http://www.indiastatpublications.com/  
Assembly\\_factbook/Gujarat/Mahesana/ Becharaji](http://www.indiastatpublications.com/Assembly_factbook/Gujarat/Mahesana/Becharaji)

 **indiastat**elections

ISBN : 978-93-5905-042-3



9 789359 105042 3