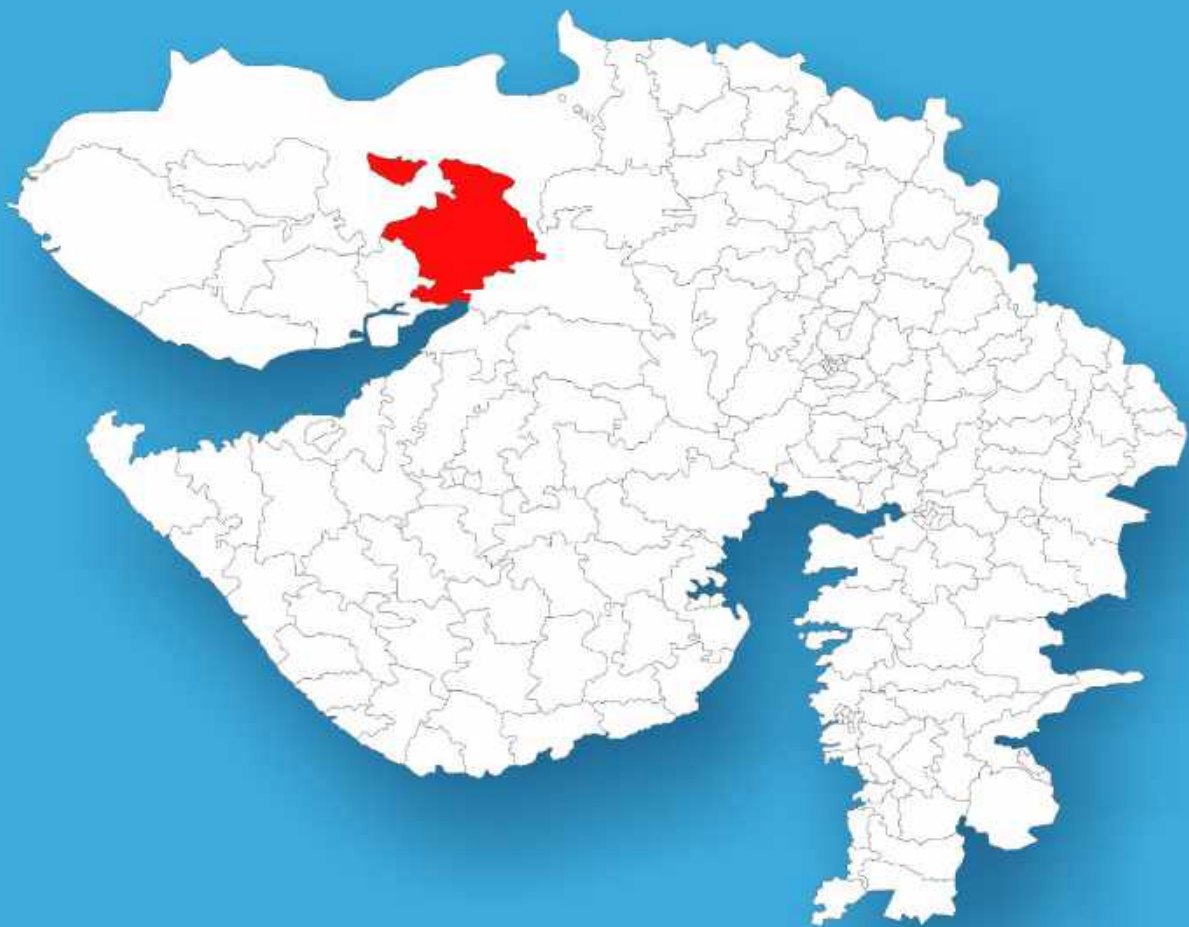




Gujarat

Assembly Factbook™

Rapar Assembly Constituency



Key Electoral Data of Rapar
Assembly Constituency (Vidhan Sabha)

Gujarat

Assembly Factbook™

Rapar Assembly Constituency



Rapar Vidhan Sabha

Editor & Director

Dr. R.K. Thukral

Research Editor

Dr. Shafeeq Rahman

**Compiled, Researched and Published by
Datanet India Pvt. Ltd.**

D-100, 1st Floor,

Okhla Industrial Area, Phase-I,

New Delhi- 110020.

Ph.: 91-11- 43580781-84

Email : support@indiastatpublications.com

Website : www.indiastatelections.com

Online Book Store :

www.indiastatpublications.com

Report No. : AFB/GJ-006-0125

ISBN : 978-93-5905-051-5

First Edition : January, 2018

Eighth Updated Edition : January, 2025

Price : Rs. 11500/-

US\$ 310

© **Datanet India Pvt. Ltd.**

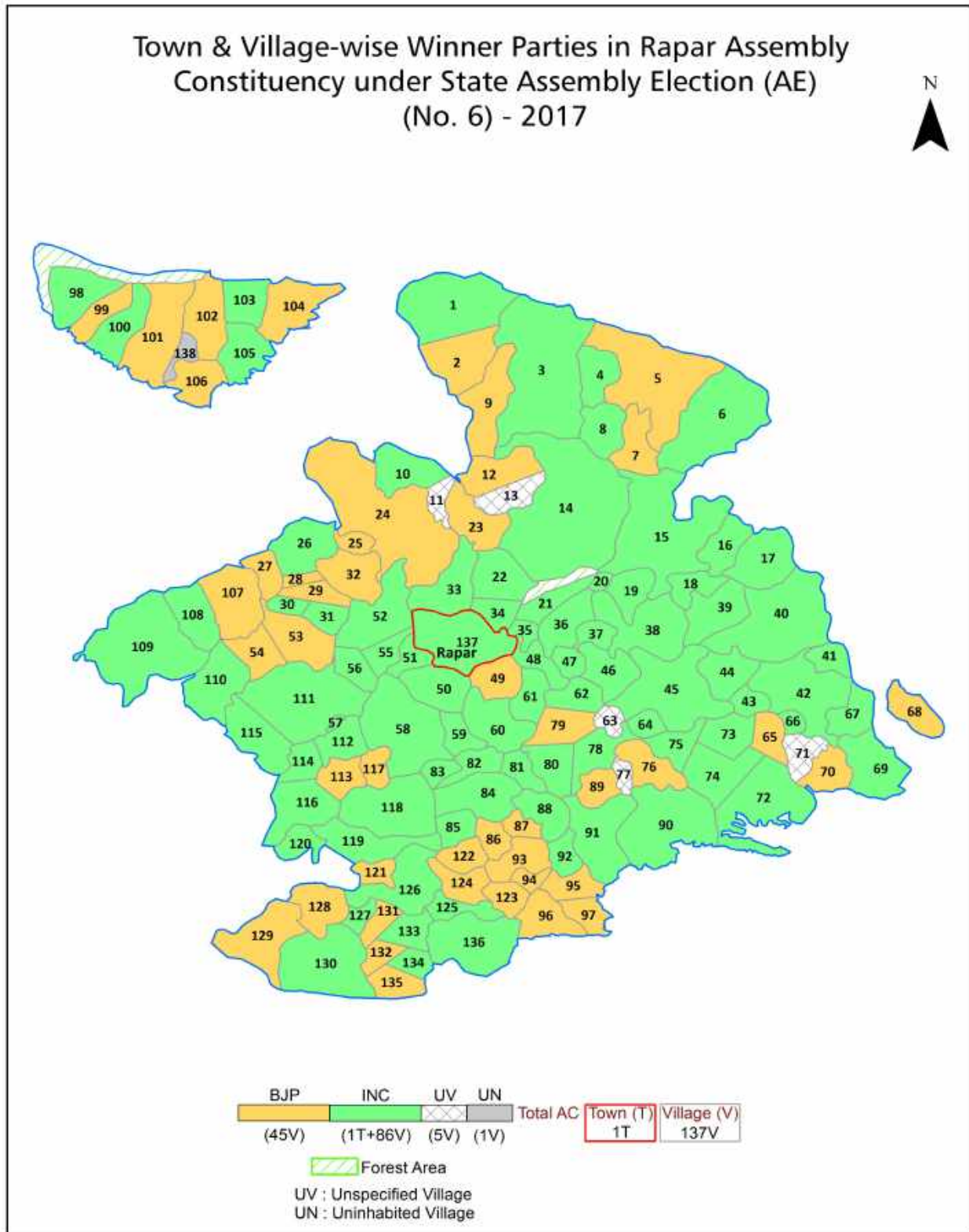
All rights reserved. No part of this book may be reproduced, stored in a retrieval system or transmitted in any form or by any means, mechanical photocopying, photographing, scanning, recording or otherwise without the prior written permission of the publisher. Please refer to Disclaimer at page no. 239 for the use of this publication.

Printed in India

Contents

No.	Particulars	Page No.
	Introduction	
1	Assembly Constituency - (Vidhan Sabha) at a Glance Features of Assembly as per Delimitation Commission of India (2008)	1-2
	Location and Political Maps	
2	Location Map Boundaries of Assembly Constituency - (Vidhan Sabha) in District Boundaries of Assembly Constituency under Parliamentary Constituency - (Lok Sabha) Town & Village-wise Winner Parties- 2024, 2022, 2019, 2017, 2014, 2012 and 2009	3-11
	Administrative Setup (2011)	
3	District Sub-district Towns Villages Inhabited Villages Uninhabited Villages Village Panchayat Intermediate Panchayat	12-19
	Demographics (2011)	
4	Population Households Rural/Urban Population Towns and Villages by Population Size Sex Ratio (Total & 0-6 Years) Religious Population Social Population Literacy Rate	20-21
	Electoral Features	
5	Important Dates of Last Elections Held Electors by Gender Service Electors Voters Voters Turnout Polling Stations & Average Number of Electors per Polling Station Electors by Age Group Present Elected Representatives	22-27
	Historical Summary Election Results	
6	Vote Share of Major Parties Winning Margin (Number & Percentage) Polarity of Parties Summary Result of Assembly Segment of Parliamentary Elections 2024, 2019, 2014, 2009, 2004 and 1999 Summary Result of Assembly Elections 2022, 2017, 2012, 2007, 2002, 1998, 1995, 1990, 1985, 1980, 1975, 1972, 1967 and 1962	28-50
	Polling Station Level Election Results	
7	Name and Number of Polling Station 2024, 2022, 2019, 2017, 2014, 2012 and 2009 Polling Station-wise Electors, Voters & Voters Turnout 2024, 2022, 2019, 2017, 2014, 2012 and 2009 Polling Station wise Elections Results 2024, 2022, 2019, 2017, 2014, 2012 and 2009	51-218
	Share of Assembly Constituency	
8	Share of Assembly Constituency - (Vidhan Sabha) in State, District and Parliamentary Constituency - (Lok Sabha)	219
	Socio-Economic Amenities (2011)	
9	Access to Administrative Units Agricultural, Manufacturing and Industrial Commodities Demographic Indicators Education Health & Manpower Drinking Water Supply Sanitation Entertainment and Recreations Infrastructure Power Food Allocation Distribution and Marketing of Agriculture Commodities Infrastructure Transport and Road Infrastructure Communication Banking and Financial Services Land Use Irrigation Source	221-235
10	Abbreviation & Sources	237-238
11	Disclaimer	239

Location & Political Map



Administrative Setup

List of Village Panchayat & Intermediate Panchayat (Block) Name - 2011

Village Name	Village Panchayat Name	Intermediate Panchayat Name
Adesar	Adesar	Rapar
Adhoi (Pasakayara)	Adhoi (Pasakayara)	Bhachau
Amaliyara	Amaliyara	Bhachau
Amarapar	Amarapar	Bhachau
Amrapar	Amrapar	Rapar
Anandpar	Anandpar	Rapar
Badalpar	Badalpar	Rapar
Badargadh	Badargadh	Rapar
Balasar	Balasar	Rapar
Bambhanka	Bambhanka	Bhachau
Bambhansar	Nanda	Rapar
Bela	Bela	Rapar
Bharidia (Bhutakia)	Bharidia (Bhutakia)	Rapar
Bharudia	Bharudia	Bhachau
Bhimasar	Bhimasar	Rapar
Bhimdevka	Bhimdevka	Rapar
Chandrodi	Chandrodi	Bhachau
Chhotapar	Chhotapar	Rapar
Chitrod	Chitrod	Rapar
Chobari	Chobari	Bhachau
Dabhunda	Dabhunda	Rapar
Davri	Davri	Rapar
Dedarva	Dedarva	Rapar
Deshalpar	Deshalpar	Rapar
Dhabda	Dhabda	Rapar
Dhadadhroni Vandh	Dhadadhroni Vandh	Rapar
Dholavira	Dholavira	Bhachau
Fatehghadh	Fatehghadh	Rapar
Fulpara	Bhimdevka	Rapar

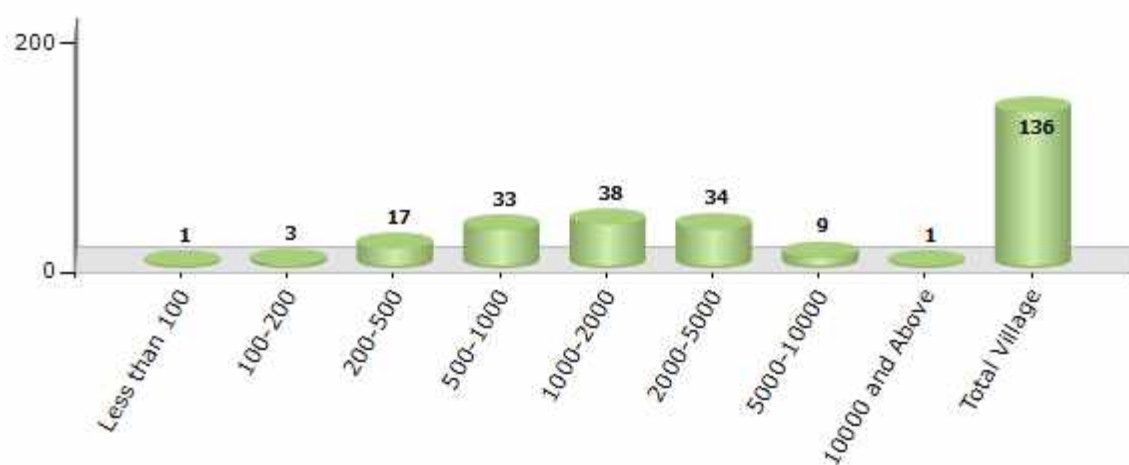
Contd....

Demographics

Number of Villages by Population Size - 2011

Less than 100	100-200	200-500	500-1000	1000-2000	2000-5000	5000-10000	10000 and Above	Total Village
1	3	17	33	38	34	9	1	136

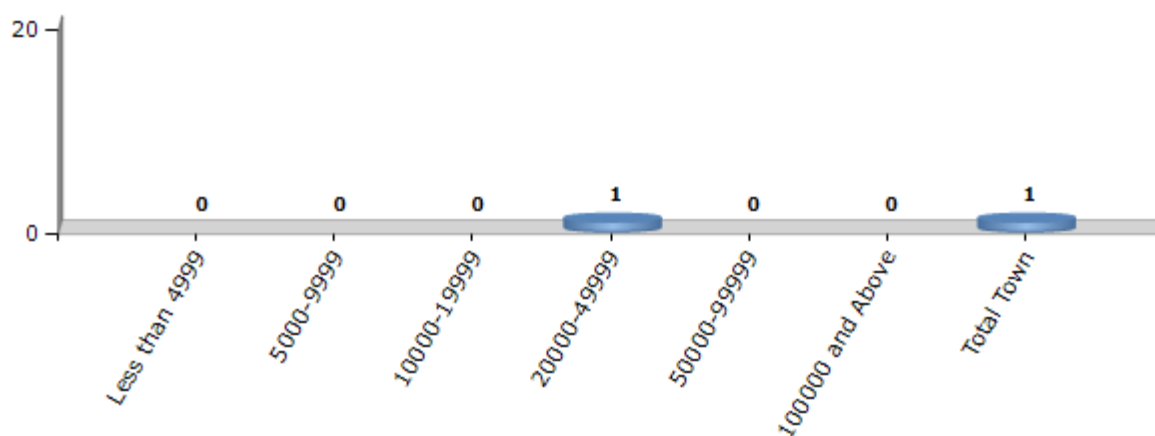
Number of Villages by Population Size - 2011



Number of Towns by Population Size - 2011

Less than 4999	5000-9999	10000-19999	20000-49999	50000-99999	100000 and Above	Total Town
0	0	0	1	0	0	1

Number of Towns by Population Size - 2011

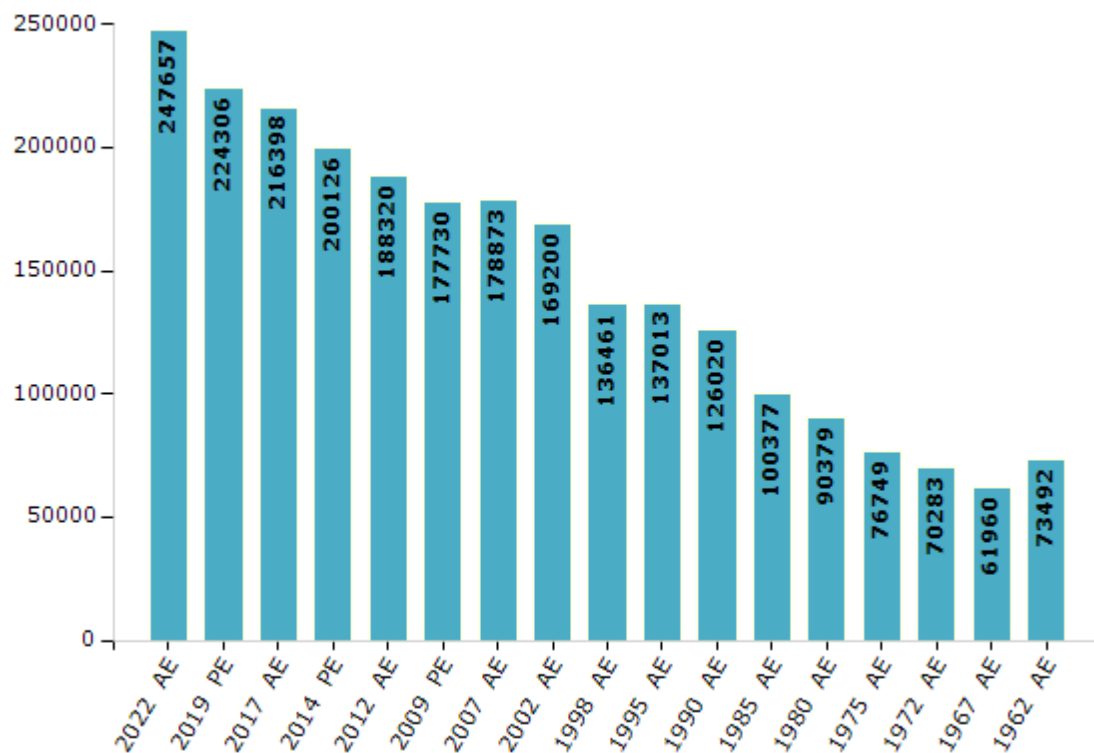


Electoral Features

Electors by Male & Female

Year	Male	Female	Others	Total	Year	Male	Female	Others	Total
2022 AE	129792	117864	1	247657	1998 AE	69235	67226	-	136461
2019 PE	118214	106092	0	224306	1995 AE	69736	67277	-	137013
2017 AE	114527	101871	0	216398	1990 AE	63741	62279	-	126020
2014 PE	105741	94385	0	200126	1985 AE	50522	49855	-	100377
2012 AE	100273	88047	0	188320	1980 AE	45241	45138	-	90379
2009 PE	92375	85355	-	177730	1975 AE	38717	38032	-	76749
2007 AE	92401	86472	-	178873	1972 AE	35793	34490	-	70283
2004 PE	-	-	-	-	1967 AE	-	-	-	61960
2002 AE	87064	82136	-	169200	1962 AE	-	-	-	73492
1999 PE	-	-	-	-					

Number of Electors

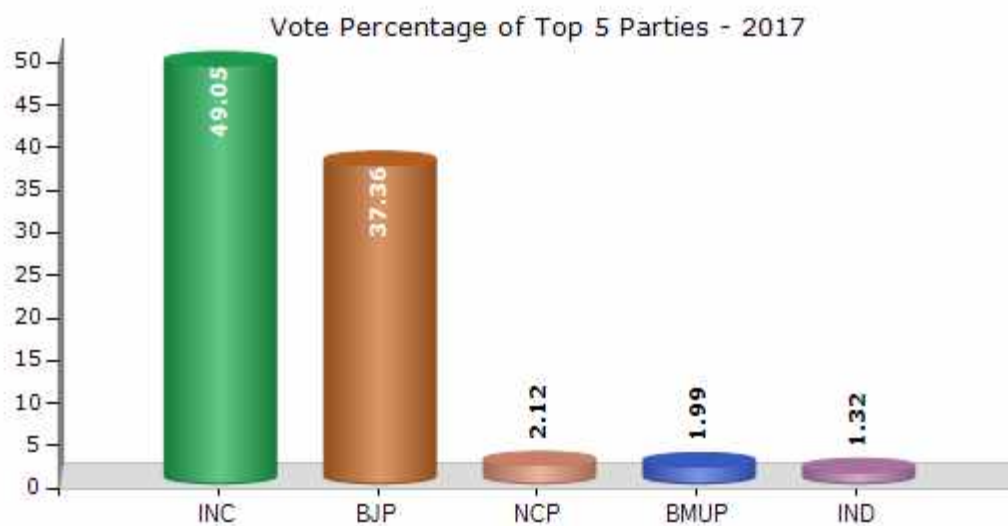


Note : AE : Assembly Election, PE : Assembly Segment of Parliamentary Election

Historical Summary Election Results

Summary Result of Assembly Election - 2017

Candidate Name	Party	Votes	Votes %
Aarethiya Santokben Bhachubhai	INC	63814	49.05
Pankajbhai Anopchand Maheta	BJP	48605	37.36
Gada Babulal Meghji	NCP	2756	2.12
Mahadevbhai Khumannbhai Bagada	BMUP	2590	1.99
Parmar Valjibhai Devjibhai	IND	1720	1.32
Chavada Sudha Bakul	BSP	1208	0.93
Koli Meghabhai Jivabhai	VPP	1020	0.78
Jadeja Narendrasinh Tapubha	IND	971	0.75
Dabhi Mohanbhai Tulshibhai	IND	959	0.74
Gami Rudiben Babubhai	IND	700	0.54
Koli Ramesh Ravabhai	IND	444	0.34
Indrasinh Govubha Jadeja	IND	393	0.3
Makavana Rameshbhai Kumbhabhai	AINHCP	318	0.24
	NOTA	4614	3.55



Polling Station Level Election Results

Number and Name of Polling Stations (PS) (2022)

Number of Polling Stations	Name of Polling Stations	Number of Polling Stations	Name of Polling Stations
1	Primary School, North Side, Near C.H.C, Dholavira	22	New Primary School, West Side, Room No.3, Nani Vasti Area, Chobari
2	Primary School, South Side, Near C.H.C, Dholavira	23	Anganvadi Kendra-1, Kakarva, Kakarva
3	Primary School, Kharoda	24	Primary School, Juna Kakarva, Kakarva
4	Primary School, Kalyanpar	25	Primary School, North Side, Kanthkot
5	Primary School, Janan	26	Primary School, South Side, Kanthkot
6	Primary School, Bambhanka	27	Primary School, South Side, Room No.-2, Kanthkot
7	Primary School, Room, Ratanpar	28	Primary School, Jadsa
8	Primary School, Ganeshpar	29	Primary School, Toraniya
9	Primary School, Gadhada	30	Primary School, Nara
10	Primary School, Amarapar	31	Primary School New Building, Room No.-1, Gamdau, Gamdau
11	Primary School, East Side, Near Kolivas, Bharudia	32	Primary School, Vasatva
12	Primary School, West Side, Near Kolivas, Bharudia	33	Shahunagar Kanyashala, North Side, Sector Na 6, Adhoi (Pasakayara)
13	Primary School, Ekalvandh	34	Shahunagar Kanyashala, South Side, Sector Na 6, Adhoi (Pasakayara)
14	Primary School, Kankhoi	35	Govt. High School, North Side Shahunagar, Sector-6, Adhoi (Pasakayara)
15	New Primary School, East Side, Kabir Nagar, Chobari	36	Govt. High School, South Side, Shahunagar, Sector-6, Adhoi (Pasakayara)
16	New Primary School, West Side No 1, Kabir Nagar, Chobari	37	Primary School, Kakria, Room No 4, Adhoi (Pasakayara)
17	Primary School, Near Padalshapir, Krishna Nagara, Chobari	38	Primary School, Udaypur, North Side, Near Rekjin Factory, Adhoi (Pasakayara)
18	Primary School, North Side, Momay Mora, Chobari	39	Primary School, Udaypur, West Side, Near Rekjin Factory, Adhoi (Pasakayara)
19	Kakariya Primary School, New Chobari, Chobari	40	Shahunagar Primary School, North Side, Adhoi (Pasakayara)
20	Primary School, South Side, Momay Mora, Chobari	41	Shahunagar Primary School, South Side, Adhoi (Pasakayara)
21	New Primary School, West Side No 2, Nani Vasti Area, Chobari	42	Shri Niskulanand High School(Primary School) Buliding, North Side Juna Gamtal, Adhoi (Pasakayara)

Contd....

Polling Station Level Election Results

Polling Station-wise Votes Secured by Overall Top Five Parties in Rapar Assembly in Assembly Election (AE) under Kachchh Parliamentary Constituency in Gujarat (2022)

Number of Polling Station	Winner - Virendrasinh Bahadursinh Jadeja (BJP)	Runner-up - Bhachubhai Dharamshi Aarethiya (INC)	3rd - Amba Paravant Patel (AAP)	4th - Saiyad Hasamsha Umarsha (IND)	5th - Vaniya Tejabhai Gelabhai (IND)	NOTA	Other	Total Votes Secured
36	75	106	3	1	1	9	0	195
37	54	177	17	0	0	13	6	267
38	169	258	5	6	5	14	7	464
39	107	296	4	8	4	16	3	438
40	131	309	35	0	1	10	6	492
41	86	174	15	5	3	9	16	308
42	330	255	30	3	2	17	19	656
43	75	237	18	3	2	8	11	354
44	374	169	6	7	3	16	8	583
45	242	55	4	4	0	4	1	310
46	277	22	1	2	0	3	1	306
47	232	310	5	1	0	19	9	576
48	277	352	7	5	5	11	16	673
49	365	249	14	5	2	17	16	668
50	75	60	3	2	1	1	2	144
51	356	332	6	16	8	28	17	763
52	295	144	2	1	0	6	1	449
53	375	161	12	14	0	10	11	583
54	349	206	7	0	1	5	5	573
55	293	242	7	3	3	21	14	583
56	286	174	5	6	3	9	13	496
57	224	78	9	6	1	3	7	328
58	357	261	32	13	10	21	27	721
59	256	216	12	5	1	13	10	513
60	242	1	0	0	0	0	0	243
61	141	74	5	10	0	9	6	245
62	89	44	2	1	0	4	1	141
63	61	63	1	1	0	1	1	128
64	459	228	17	7	5	24	16	756
65	318	186	1	1	3	4	5	518
66	116	111	2	3	3	4	2	241
67	83	67	0	3	0	3	1	157
68	117	243	8	2	3	18	8	399
69	108	151	0	0	0	13	3	275
70	290	265	7	3	4	25	15	609

Contd....

Polling Station Level Election Results

Winner, Runner-up and 3rd Party Position & Winning Margin According to Polling Stations in Rapar Assembly in Assembly Election (AE) under Kachchh Parliamentary Constituency in Gujarat (2022)

Polling Station Number	Winner Party	Winner Votes (%)	Runner-up Party	Runner-up Votes (%)	Winning Margin Votes (%)	Third Party	Third Party Votes (%)	Other Votes (%)
71	BJP	233 (52.83)	INC	184 (41.72)	49 (11.11)	IND (SHU)	6 (1.36)	18 (4.08)
72	INC	227 (55.1)	BJP	111 (26.94)	116 (28.16)	AAP	46 (11.17)	28 (6.8)
73	BJP	256 (50.29)	INC	227 (44.6)	29 (5.69)	IND (SHU)	8 (1.57)	18 (3.54)
74	BJP	379 (72.19)	INC	111 (21.14)	268 (51.05)	IND (NMJ)	8 (1.52)	27 (5.14)
75	INC	247 (48.62)	BJP	231 (45.47)	16 (3.15)	AAP	13 (2.56)	17 (3.35)
76	BJP	370 (67.27)	INC	146 (26.55)	224 (40.72)	AAP	7 (1.27)	27 (4.91)
77	BJP	407 (66.72)	INC	151 (24.75)	256 (41.97)	AAP	27 (4.43)	25 (4.1)
78	BJP	299 (75.13)	INC	78 (19.6)	221 (55.53)	AAP	5 (1.26)	16 (4.02)
79	BJP	238 (53.36)	INC	170 (38.12)	68 (15.24)	AAP	18 (4.04)	20 (4.48)
80	BJP	352 (51.76)	INC	278 (40.88)	74 (10.88)	AAP	20 (2.94)	30 (4.41)
81	INC	203 (62.08)	BJP	78 (23.85)	125 (38.23)	IND (VTG)	4 (1.22)	42 (12.84)
82	BJP	233 (45.78)	INC	212 (41.65)	21 (4.13)	AAP	26 (5.11)	38 (7.47)
83	INC	76 (50.67)	BJP	66 (44)	10 (6.67)	IND (VTG)	3 (2)	5 (3.33)
84	BJP	240 (73.17)	INC	61 (18.6)	179 (54.57)	IND (SHU)	8 (2.44)	19 (5.79)
85	BJP	265 (61.34)	INC	92 (21.3)	173 (40.04)	AAP	13 (3.01)	62 (14.35)
86	INC	258 (54.43)	BJP	186 (39.24)	72 (15.19)	GSSP	9 (1.9)	21 (4.43)
87	INC	269 (50.75)	BJP	218 (41.13)	51 (9.62)	IND (SHU)	8 (1.51)	35 (6.6)
88	BJP	377 (77.25)	INC	80 (16.39)	297 (60.86)	AAP	10 (2.05)	21 (4.3)
89	INC	183 (46.92)	BJP	125 (32.05)	58 (14.87)	IND (SHU)	21 (5.38)	61 (15.64)
90	INC	179 (52.49)	BJP	127 (37.24)	52 (15.25)	AAP	10 (2.93)	25 (7.33)
91	BJP	106 (58.89)	INC	65 (36.11)	41 (22.78)	IND (SHU)	2 (1.11)	7 (3.89)
92	BJP	405 (95.74)	INC	9 (2.13)	396 (93.61)	IND (SHU)	3 (0.71)	6 (1.42)
93	BJP	189 (75.3)	INC	57 (22.71)	132 (52.59)	AAP	2 (0.8)	3 (1.2)
94	BJP	162 (77.51)	INC	39 (18.66)	123 (58.85)	AAP	4 (1.91)	4 (1.91)
95	INC	420 (67.74)	BJP	152 (24.52)	268 (43.22)	AAP	13 (2.1)	35 (5.65)
96	INC	159 (51.62)	BJP	112 (36.36)	47 (15.26)	AAP	4 (1.3)	33 (10.71)
97	BJP	288 (57.03)	INC	151 (29.9)	137 (27.13)	AAP	11 (2.18)	55 (10.89)
98	BJP	327 (61.58)	INC	178 (33.52)	149 (28.06)	AAP	6 (1.13)	20 (3.77)
99	INC	184 (56.79)	BJP	115 (35.49)	69 (21.3)	AAP	7 (2.16)	18 (5.56)
100	BJP	423 (62.3)	INC	199 (29.31)	224 (32.99)	AAP	10 (1.47)	47 (6.92)
101	INC	262 (49.9)	BJP	224 (42.67)	38 (7.23)	AAP	6 (1.14)	33 (6.29)
102	INC	215 (55.27)	BJP	159 (40.87)	56 (14.4)	IND (VTG)	4 (1.03)	11 (2.83)
103	INC	158 (52.15)	BJP	124 (40.92)	34 (11.23)	AAP	4 (1.32)	17 (5.61)
104	BJP	313 (48.23)	INC	282 (43.45)	31 (4.78)	AAP	8 (1.23)	46 (7.09)
105	BJP	308 (50.99)	INC	222 (36.75)	86 (14.24)	IND (VTG)	12 (1.99)	62 (10.26)

Contd....

Socio-Economic Amenities - Rural

Access to Education Facilities

Particulars	Number of Villages (% of Population)				
	Available	Not Available	If Not Available (Distance of Nearest Facility)		
			A	B	C
Govt. Primary School	134 (99)	2 (1)	1 (0)	0 (0)	0 (0)
Private Primary School	4 (6)	132 (94)	0 (0)	0 (0)	1 (1)
Govt. Middle School	0 (0)	136 (100)	0 (0)	0 (0)	0 (0)
Private Middle School	0 (0)	136 (100)	0 (0)	0 (0)	0 (0)
Govt. Secondary School	25 (44)	111 (56)	14 (8)	46 (27)	39 (16)
Private Secondary School	8 (12)	128 (88)	2 (0)	7 (2)	0 (0)
Govt. Senior Secondary School	5 (14)	131 (86)	1 (0)	19 (12)	110 (72)
Private Senior Secondary School	1 (4)	135 (96)	0 (0)	0 (0)	1 (1)
Govt. Arts and Science Degree College	0 (0)	136 (100)	0 (0)	0 (0)	46 (36)
Private Arts and Science Degree College	0 (0)	136 (100)	0 (0)	0 (0)	90 (64)
Govt. Engineering College	0 (0)	136 (100)	0 (0)	0 (0)	78 (60)
Private Engineering College	0 (0)	136 (100)	0 (0)	0 (0)	58 (40)
Govt. Medicine College	0 (0)	136 (100)	0 (0)	0 (0)	0 (0)
Private Medicine College	0 (0)	136 (100)	0 (0)	0 (0)	136 (100)
Govt. Management Institute	0 (0)	136 (100)	0 (0)	0 (0)	110 (84)
Private Management Institute	0 (0)	136 (100)	0 (0)	0 (0)	26 (16)
Govt. Polytechnic	0 (0)	136 (100)	0 (0)	0 (0)	79 (54)
Private Polytechnic	0 (0)	136 (100)	0 (0)	0 (0)	57 (46)
Govt. Vocational Training School/ITI	0 (0)	136 (100)	0 (0)	10 (7)	122 (90)
Private Vocational Training School/ITI	0 (0)	136 (100)	0 (0)	0 (0)	4 (3)
Govt. Non Formal Training Centre	0 (0)	136 (100)	0 (0)	0 (0)	40 (31)
Private Non Formal Training Centre	0 (0)	136 (100)	0 (0)	0 (0)	96 (69)
Govt. School For Disabled	0 (0)	136 (100)	0 (0)	0 (0)	38 (29)
Private School For Disabled	0 (0)	136 (100)	0 (0)	0 (0)	98 (71)
Government Others	0 (0)	136 (100)	0 (0)	0 (0)	0 (0)
Private Others	0 (0)	136 (100)	0 (0)	0 (0)	0 (0)

Note : Distance A : Less than 5 km; B : Between 5-10 km; C : 10+ km.; Source : Data Analysis is based on 2011 Census.

DISCLAIMER

The Terms of Use and Disclaimer of Datanet India Private Limited (hereinafter referred to as "Datanet") for use of this analysis report of **Rapar Assembly Constituency (Rapar Vidhan Sabha)** :-

1. **Assembly Factbook™** is a Registered Trade Mark owned by Datanet.
2. All the maps are sketched and graphical representation only and have not been drawn to the scale and also not to represent the actual geographical area or boundary of the unit.
3. The data for the aforesaid analysis is based on authentic sources and has been culled from the various publications of Census, CSO and NSSO for district and block level data, various central and state government departments, Central & State Elections Commissions and the concerned Returning Officers' releases, Electoral Rolls, Election results and allied publications, internal assessment, surveys, estimates and analysis. Therefore, certain adjustment of data at micro level may have been done to arrive closer to the macro data.
4. Data have been provided on an "As Is" and "As AVAILABLE" basis
5. The colours shown in the maps or diagram and charts of a particular party, alliance or AC are indicative and do not represent them.
6. This publication which includes maps, sheets, graphs and data would be the property under copyright of Datanet only. The user may use these for its internal study, analysis and research purposes. It's public display, re-selling or any commercial uses by the user are not allowed.
7. Datanet has taken due care and caution in compilation and processing of data and allied information, but does not guarantee the accuracy, adequacy or completeness of any information/analysis and will be not responsible for any errors or omissions or for the results obtained from the use of such information/analysis.
8. All the contents for the publication have been culled from various authentic sources and Datanet reasonably believes such sources to be reliable, but does not make any representations, express or implied as to the accuracy or fitness of use of such information. The information or contents of the information/analysis do not constitute advice and should not be relied upon in making (or refraining from making) any decision. Any reliance placed upon the information provided by Datanet is the sole responsibility and strictly at the user's risk.
9. In no event will Datanet be liable for any damages (including, without limitation, damages for loss of business projects, or loss of profits) arising in contract, tort or otherwise from the use of or inability to use any of its contents, or from any action taken (or refrained from being taken) as a result of using the analysis or any of its contents. Datanet its directors, owners, editors, officials, employees, distributor and agents or any associate will not be liable for any errors in the information contained or any consequences arising from the use of the contents of the provided information/analysis.
10. If any provision of these terms and conditions is held invalid or illegal or unenforceable for any reason by any court of competent jurisdiction, such provision shall be severed and the remainder of provisions of the terms and conditions shall continue in full force and effect as if the Term of Use had been executed with the invalid, illegal or unenforceable provision eliminated.
11. If there are any discrepancies in the information provided, please bring it to attention of Datanet for suitable rectification measures.

**Buy Online This Complete Book At
Datanet India eBooks Store**

www.indiastatpublications.com

or go directly at

[http://www.indiastatpublications.com/
Assembly_factbook/Gujarat/Kachchh/ Rapar](http://www.indiastatpublications.com/Assembly_factbook/Gujarat/Kachchh/Rapar)

 **indiastat**elections

ISBN : 978-93-5905-051-5



9 789359 050515