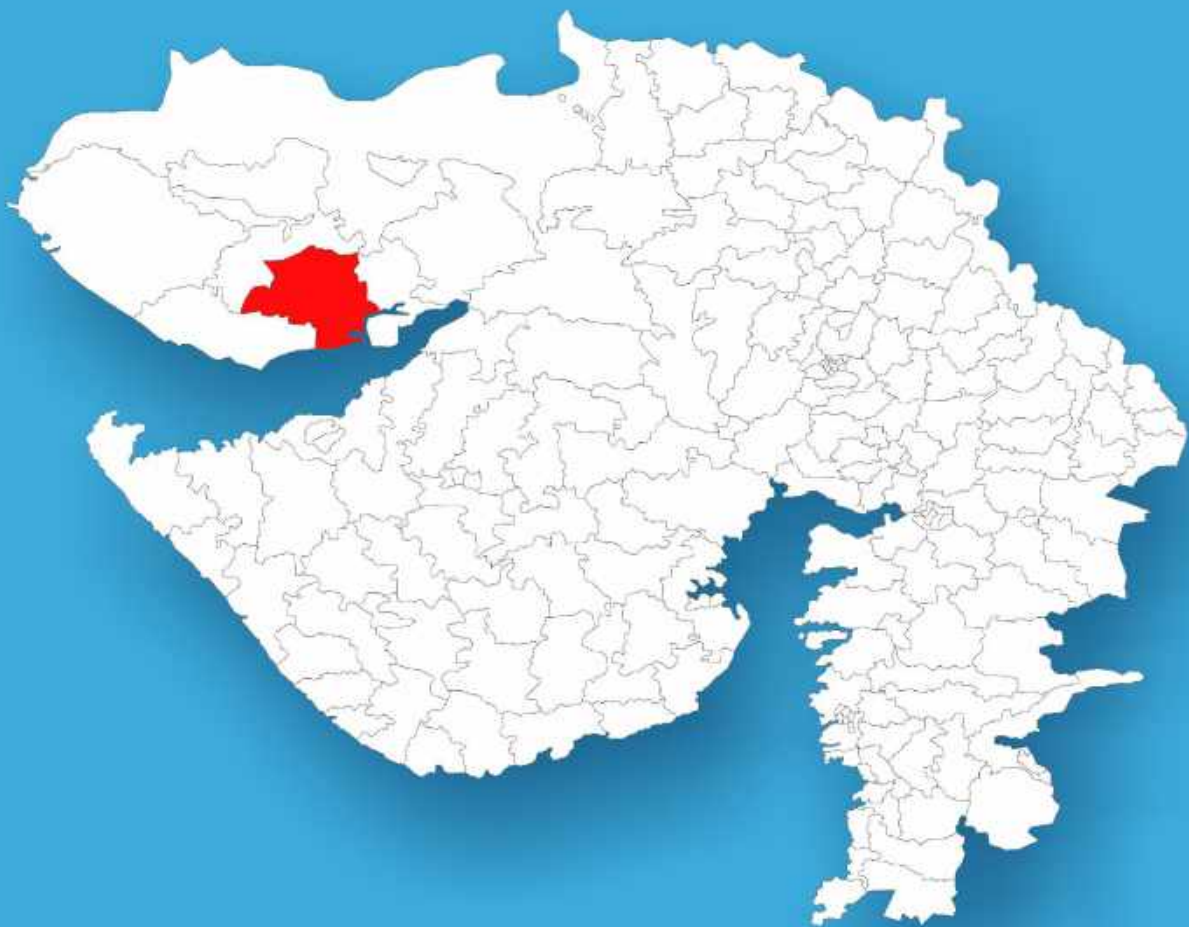




Gujarat

# Assembly Factbook™

Anjar Assembly Constituency



Key Electoral Data of Anjar  
Assembly Constituency (Vidhan Sabha)

Gujarat

# Assembly Factbook™

Anjar Assembly Constituency



Anjar Vidhan Sabha

**Editor & Director**

Dr. R.K. Thukral

**Research Editor**

Dr. Shafeeq Rahman

**Compiled, Researched and Published by  
Datanet India Pvt. Ltd.**

D-100, 1st Floor,

Okhla Industrial Area, Phase-I,

New Delhi- 110020.

Ph.: 91-11- 43580781-84

Email : support@indiastatpublications.com

Website : www.indiastatelections.com

**Online Book Store :**

www.indiastatpublications.com

**Report No. :** AFB/GJ-004-0125

**ISBN :** 978-93-5905-152-9

**First Edition :** January, 2018

**Eighth Updated Edition :** January, 2025

**Price :** Rs. 11500/-

US\$ 310

© **Datanet India Pvt. Ltd.**

All rights reserved. No part of this book may be reproduced, stored in a retrieval system or transmitted in any form or by any means, mechanical photocopying, photographing, scanning, recording or otherwise without the prior written permission of the publisher. Please refer to Disclaimer at page no. 230 for the use of this publication.

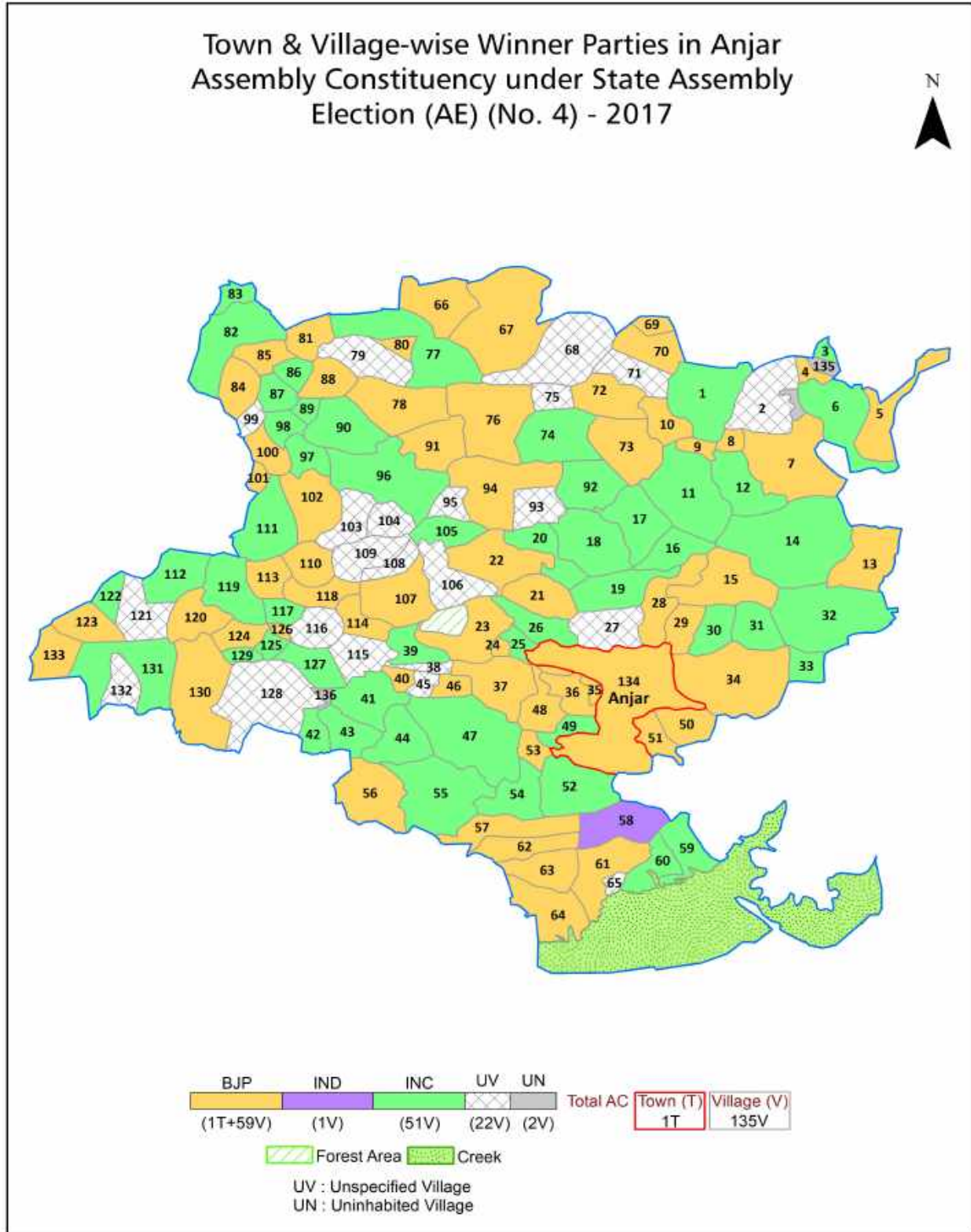
Printed in India

## Contents

No.	Particulars	Page No.
	<b>Introduction</b>	
1	Assembly Constituency - (Vidhan Sabha) at a Glance   Features of Assembly as per Delimitation Commission of India (2008)	1-2
	<b>Location and Political Maps</b>	
2	Location Map   Boundaries of Assembly Constituency - (Vidhan Sabha) in District   Boundaries of Assembly Constituency under Parliamentary Constituency - (Lok Sabha)   Town & Village-wise Winner Parties- 2024, 2022, 2019, 2017, 2014, 2012 and 2009	3-11
	<b>Administrative Setup (2011)</b>	
3	District   Sub-district   Towns   Villages   Inhabited Villages   Uninhabited Villages   Village Panchayat   Intermediate Panchayat	12-19
	<b>Demographics (2011)</b>	
4	Population   Households   Rural/Urban Population   Towns and Villages by Population Size   Sex Ratio (Total & 0-6 Years)   Religious Population   Social Population   Literacy Rate	20-21
	<b>Electoral Features</b>	
5	Important Dates of Last Elections Held   Electors by Gender   Service Electors   Voters   Voters Turnout   Polling Stations & Average Number of Electors per Polling Station   Electors by Age Group   Present Elected Representatives	22-27
	<b>Historical Summary Election Results</b>	
6	Vote Share of Major Parties   Winning Margin (Number & Percentage)   Polarity of Parties   Summary Result of Assembly Segment of Parliamentary Elections 2024, 2019, 2014, 2009, 2004 and 1999   Summary Result of Assembly Elections 2022, 2017, 2012, 2007, 2002, 1998, 1995, 1990, 1985, 1980, 1975, 1972, 1967 and 1962	28-50
	<b>Polling Station Level Election Results</b>	
7	Name and Number of Polling Station 2024, 2022, 2019, 2017, 2014, 2012 and 2009   Polling Station-wise Electors, Voters & Voters Turnout 2024, 2022, 2019, 2017, 2014, 2012 and 2009   Polling Station wise Elections Results 2024, 2022, 2019, 2017, 2014, 2012 and 2009	51-209
	<b>Share of Assembly Constituency</b>	
8	Share of Assembly Constituency - (Vidhan Sabha) in State, District and Parliamentary Constituency - (Lok Sabha)	210
	<b>Socio-Economic Amenities (2011)</b>	
9	Access to Administrative Units   Agricultural, Manufacturing and Industrial Commodities   Demographic Indicators   Education   Health & Manpower   Drinking Water Supply   Sanitation   Entertainment and Recreations Infrastructure   Power   Food Allocation Distribution and Marketing of Agriculture Commodities Infrastructure   Transport and Road Infrastructure   Communication   Banking and Financial Services   Land Use   Irrigation Source	212-226
10	<b>Abbreviation &amp; Sources</b>	228-229
11	<b>Disclaimer</b>	230



Location & Political Map



## Administrative Setup

### List of Village Panchayat & Intermediate Panchayat (Block) Name - 2011

Village Name	Village Panchayat Name	Intermediate Panchayat Name
Ajapar	Ajapar	Anjar
Ambapar	Ambapar	Anjar
Amrapar (1)	Dudhai	Anjar
Baladiya	Baladiya	Bhuj
Bandhara Mota	Bandhara Mota	Bhuj
Bandhara Nana	Bandhara Mota	Bhuj
Bhadroi	Bhadroi	Anjar
Bhalot	Bhalot	Anjar
Bharapar	Bharapar	Bhuj
Bhimasar	Bhimasar	Anjar
Bhujodi	Bhujodi	Bhuj
Bhuvad	Bhuvad	Anjar
Boladi	Jikadi	Bhuj
Budharmora	Budharmora	Anjar
Chakar	Kotda Athamana	Bhuj
Chandiyā	Chandiyā	Anjar
Chandrani	Chandrani	Anjar
Chandrapar	Sanghad	Anjar
Chandroda	Chandroda	Anjar
Chapreli	Chapreli	Bhuj
Chubdak	Chubdak	Bhuj
Dagala	Dagala	Bhuj
Devaliya	Devaliya	Anjar
Devisar	Dudhai	Anjar
Dhamadka	Dhamadka	Anjar
Dhaneti	Dhaneti	Bhuj
Dharampur	Lodai	Bhuj
Dhrang	Dhrang	Bhuj
Dudhai	Dudhai	Anjar

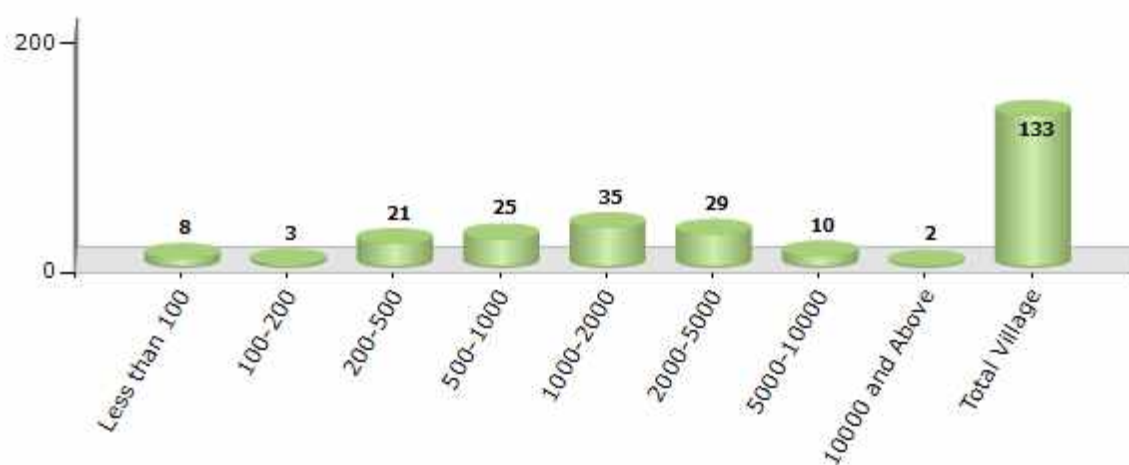
Contd....

## Demographics

### Number of Villages by Population Size - 2011

Less than 100	100-200	200-500	500-1000	1000-2000	2000-5000	5000-10000	10000 and Above	Total Village
8	3	21	25	35	29	10	2	133

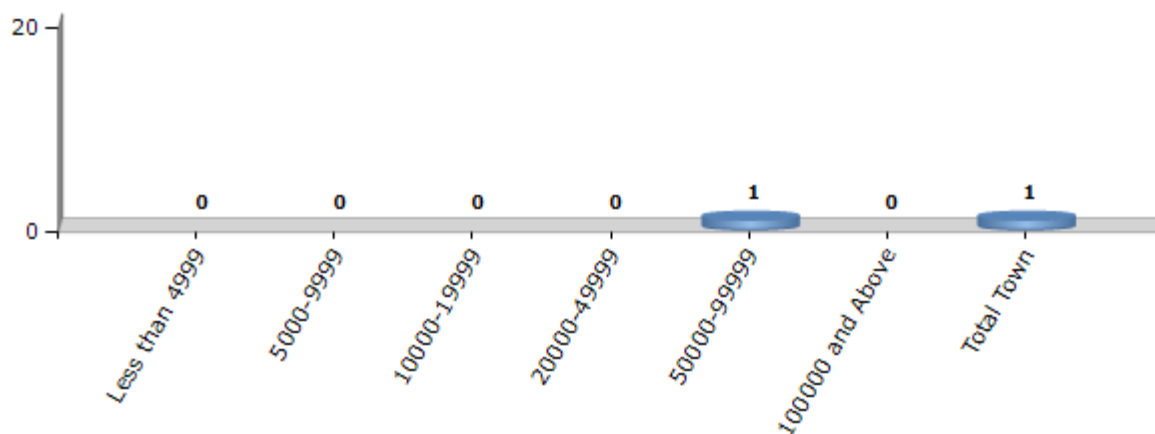
Number of Villages by Population Size - 2011



### Number of Towns by Population Size - 2011

Less than 4999	5000-9999	10000-19999	20000-49999	50000-99999	100000 and Above	Total Town
0	0	0	0	1	0	1

Number of Towns by Population Size - 2011

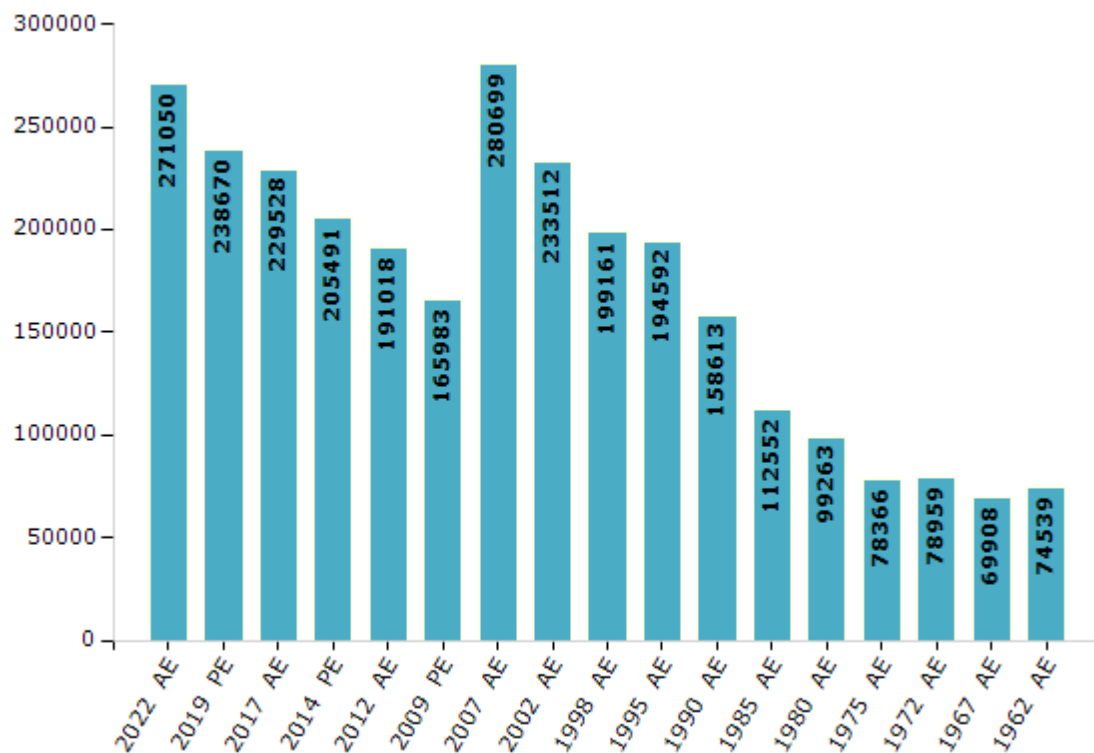


## Electoral Features

### Electors by Male & Female

Year	Male	Female	Others	Total	Year	Male	Female	Others	Total
2022 AE	138439	132604	7	271050	1998 AE	102899	96262	-	199161
2019 PE	122786	115882	2	238670	1995 AE	100666	93926	-	194592
2017 AE	118549	110979	0	229528	1990 AE	81949	76664	-	158613
2014 PE	106925	98566	0	205491	1985 AE	57401	55151	-	112552
2012 AE	99365	91653	0	191018	1980 AE	50761	48502	-	99263
2009 PE	85134	80849	-	165983	1975 AE	39762	38604	-	78366
2007 AE	145785	134914	-	280699	1972 AE	40401	38558	-	78959
2004 PE	-	-	-	-	1967 AE	-	-	-	69908
2002 AE	121943	111569	-	233512	1962 AE	-	-	-	74539
1999 PE	-	-	-	-					

Number of Electors



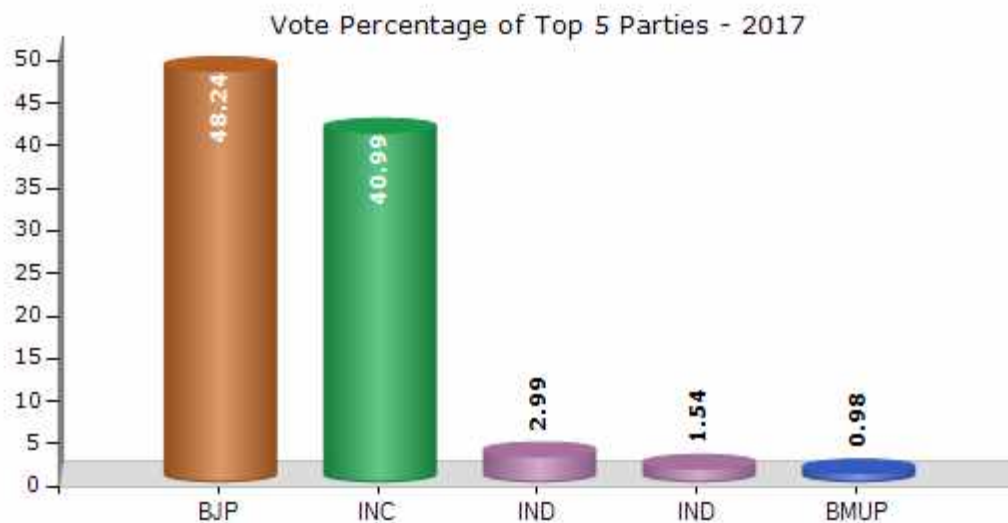
Note : AE : Assembly Election, PE : Assembly Segment of Parliamentary Election



## Historical Summary Election Results

### Summary Result of Assembly Election - 2017

Candidate Name	Party	Votes	Votes %
Ahir Vasanbhai Gopalbhai	BJP	75331	48.24
V. K. Humbal	INC	64018	40.99
Veera Haribhai Samantbhai	IND	4677	2.99
Hadiya Prakashbhai Hirjibhai (Ahir)	IND	2410	1.54
Mangalbhai Karamshibhai Rabari	BMUP	1534	0.98
Kochara Jagdishbhai Kanjibhai	BSP	1466	0.94
Sheikh Mustafa Nursha	JD(U)	999	0.64
Hussen Alimamad Khara	IND	944	0.6
Malsattar Dhanji Shivji	IND	349	0.22
Jadeja Jayendrasinh Balwantsinh	IND	317	0.2
Dataniya Mulji Reva	IND	286	0.18
Chauhan Viral Premji	IND	238	0.15
	NOTA	3601	2.31



## Polling Station Level Election Results

### Number and Name of Polling Stations (PS) (2022)

Number of Polling Stations	Name of Polling Stations	Number of Polling Stations	Name of Polling Stations
1	Buniyadi Haiskul, Rudrani	22	Primary School, Room No.-2, Chapreli
2	Primary School, Trambau	23	Primary School, Habay
3	Primary School, Pool Patiya, Sarspar	24	Primary School, Khengarpar
4	Primary School, Saraspar, Sarspar	25	Primary School, Gada
5	Primary School, Room No 1, Nagor	26	Primary School, East Side, Lakhond
6	Primary School, Room No 2, Nagor	27	Primary School, West Side, Lakhond
7	Primary School, Varnora Nana	28	Primary School, Nadapa
8	Primary School, Galpadar, Galpadar, Galpadar	29	Primary School, Dharampur
9	Primary School, Raydhanpar	30	Primary School, Jawaharnagar
10	Primary School, Varnora Mota	31	Primary School, Mamuara
11	Primary School, Paiya, Paiya, Paiya	32	Primary School, Room No 1, Bhujodi
12	Primary School, West Side, Jikadi	33	Primary School, Room No 2, Bhujodi
13	Primary School, East Side, Jikadi	34	Primary School New Building, West Side Room No-4, Near Bus Stand, Kukma
14	Primary School New Building, Dhrang	35	K. G. Rathod Vidhyalaya, Room No.- 1, Kukma, Kukma
15	Primary School, East Side, Lodai	36	K. G. Rathod Vidhyalaya, Room No.- 2, Kukma, Kukma
16	Primary School, West Side, Lodai	37	K. G. Rathod Vidhyalaya, Room No.- 3, Kukma, Kukma
17	Primary School, Lodai	38	Primary School, Primary School Ler, Ler, Ler
18	Primary School, Traya	39	Primary School, Basastandni Bajumaa, Room No 2, Kukma
19	Primary School, Room No 1, Kali Talavdi	40	Primary School, Basastandni Bajumaa, Room No.-3, Kukma
20	Primary School, Room No 2, Kali Talavdi	41	Primary School, Room No 1, Dagala
21	Primary School, Room No-1, Chapreli	42	Primary School, Room No 2, Dagala

Contd....

## Polling Station Level Election Results

### Polling Station-wise Votes Secured by Overall Top Five Parties in Anjar Assembly in Assembly Election (AE) under Kachchh Parliamentary Constituency in Gujarat (2022)

Number of Polling Station	Winner - Chhanga Trikam Bijal (BJP)	Runner-up - Dangar Rameshbhai Shamjibhai (INC)	3rd - Arjanbhai Chanabhai Rabari (AAP)	4th - Chavda Sudha Bakul (BSP)	5th - Ramesh Jakharabhai Kodecha (IND)	NOTA	Other	Total Votes Secured
36	346	118	10	1	0	3	3	481
37	273	418	39	22	22	27	16	817
38	129	85	4	6	2	3	1	230
39	143	371	27	12	5	7	6	571
40	298	99	20	7	0	11	0	435
41	572	151	10	13	7	17	8	778
42	368	204	15	6	7	14	10	624
43	249	87	5	5	7	4	4	361
44	781	38	5	6	4	2	2	838
45	459	41	10	9	6	12	7	544
46	232	169	11	9	3	11	11	446
47	399	146	14	8	3	15	6	591
48	368	528	9	3	3	4	1	916
49	268	470	53	6	4	10	9	820
50	161	224	21	11	2	19	12	450
51	599	286	20	7	11	14	6	943
52	126	275	4	6	2	1	2	416
53	142	670	37	12	8	16	15	900
54	325	337	13	3	0	5	7	690
55	13	135	175	5	6	6	6	346
56	434	177	35	9	8	14	9	686
57	307	180	86	18	3	13	4	611
58	172	372	69	7	4	17	7	648
59	258	298	33	6	3	13	9	620
60	224	38	2	6	1	1	1	273
61	14	229	1	0	0	1	0	245
62	190	297	51	2	4	8	6	558
63	482	31	10	8	1	16	0	548
64	215	143	19	2	2	6	2	389
65	360	58	20	5	2	6	4	455
66	214	106	23	5	12	14	8	382
67	377	261	29	11	2	7	4	691
68	331	313	57	12	7	17	15	752
69	598	34	8	13	4	3	3	663
70	401	59	27	7	1	4	4	503

Contd....

## Polling Station Level Election Results

**Winner, Runner-up and 3rd Party Position & Winning Margin According to Polling Stations in Anjar Assembly in Assembly Election (AE) under Kachchh Parliamentary Constituency in Gujarat (2022)**

Polling Station Number	Winner Party	Winner Votes (%)	Runner-up Party	Runner-up Votes (%)	Winning Margin Votes (%)	Third Party	Third Party Votes (%)	Other Votes (%)
71	BJP	405 (57.86)	INC	213 (30.43)	192 (27.43)	AAP	49 (7)	33 (4.71)
72	INC	349 (53.45)	BJP	211 (32.31)	138 (21.14)	AAP	42 (6.43)	51 (7.81)
73	BJP	549 (95.15)	AAP	9 (1.56)	540 (93.59)	BSP	8 (1.39)	11 (1.91)
74	BJP	489 (97.02)	INC	7 (1.39)	482 (95.63)	BSP	2 (0.4)	6 (1.19)
75	INC	199 (59.23)	BJP	93 (27.68)	106 (31.55)	AAP	36 (10.71)	8 (2.38)
76	INC	318 (68.09)	BJP	69 (14.78)	249 (53.31)	GSSP	46 (9.85)	34 (7.28)
77	BJP	303 (59.41)	INC	128 (25.1)	175 (34.31)	AAP	21 (4.12)	58 (11.37)
78	INC	162 (52.94)	BJP	105 (34.31)	57 (18.63)	AAP	12 (3.92)	27 (8.82)
79	BJP	678 (90.04)	INC	58 (7.7)	620 (82.34)	AAP	11 (1.46)	6 (0.8)
80	INC	241 (42.65)	BJP	238 (42.12)	3 (0.53)	AAP	62 (10.97)	24 (4.25)
81	BJP	592 (72.02)	INC	189 (22.99)	403 (49.03)	AAP	25 (3.04)	16 (1.95)
82	BJP	455 (74.71)	INC	123 (20.2)	332 (54.51)	AAP	17 (2.79)	14 (2.3)
83	BJP	500 (91.24)	INC	35 (6.39)	465 (84.85)	AAP	7 (1.28)	6 (1.09)
84	BJP	474 (68.2)	INC	173 (24.89)	301 (43.31)	AAP	30 (4.32)	18 (2.59)
85	INC	304 (67.11)	BJP	113 (24.94)	191 (42.17)	AAP	10 (2.21)	26 (5.74)
86	INC	366 (63.65)	BJP	157 (27.3)	209 (36.35)	AAP	23 (4)	29 (5.04)
87	INC	357 (59.3)	BJP	183 (30.4)	174 (28.9)	AAP	17 (2.82)	45 (7.48)
88	INC	243 (47.55)	BJP	242 (47.36)	1 (0.19)	AAP	9 (1.76)	17 (3.33)
89	INC	424 (53.81)	BJP	345 (43.78)	79 (10.03)	AAP	8 (1.02)	11 (1.4)
90	INC	276 (54.65)	BJP	187 (37.03)	89 (17.62)	AAP	19 (3.76)	23 (4.55)
91	INC	167 (45.63)	BJP	150 (40.98)	17 (4.65)	BSP	14 (3.83)	35 (9.56)
92	INC	188 (43.93)	BJP	151 (35.28)	37 (8.65)	BSP	19 (4.44)	70 (16.36)
93	BJP	320 (71.91)	INC	112 (25.17)	208 (46.74)	AAP	6 (1.35)	7 (1.57)
94	INC	141 (60.78)	BJP	70 (30.17)	71 (30.61)	BSP	6 (2.59)	15 (6.47)
95	INC	289 (48.25)	BJP	251 (41.9)	38 (6.35)	AAP	24 (4.01)	35 (5.84)
96	BJP	338 (67.74)	INC	127 (25.45)	211 (42.29)	BSP	11 (2.2)	23 (4.61)
97	BJP	418 (57.66)	INC	271 (37.38)	147 (20.28)	AAP	14 (1.93)	22 (3.03)
98	INC	371 (60.42)	BJP	124 (20.2)	247 (40.22)	AAP	37 (6.03)	82 (13.36)
99	BJP	174 (88.78)	INC	16 (8.16)	158 (80.62)	AAP	4 (2.04)	2 (1.02)
100	BJP	265 (80.79)	INC	29 (8.84)	236 (71.95)	AAP	10 (3.05)	24 (7.32)
101	BJP	322 (64.79)	INC	133 (26.76)	189 (38.03)	AAP	29 (5.84)	13 (2.62)
102	INC	272 (55.28)	BJP	156 (31.71)	116 (23.57)	BSP	30 (6.1)	34 (6.91)
103	BJP	320 (60.38)	INC	169 (31.89)	151 (28.49)	BSP	14 (2.64)	27 (5.09)
104	BJP	320 (54.33)	INC	227 (38.54)	93 (15.79)	BSP	15 (2.55)	27 (4.58)
105	INC	199 (60.49)	BJP	105 (31.91)	94 (28.58)	AAP	11 (3.34)	14 (4.26)

Contd....

## Socio-Economic Amenities - Rural

### Access to Education Facilities

Particulars	Number of Villages (% of Population)				
	Available	Not Available	If Not Available (Distance of Nearest Facility)		
			A	B	C
Private Non Formal Training Centre	0 (0)	133 (100)	7 (12)	10 (10)	43 (36)
Govt. School For Disabled	0 (0)	133 (100)	0 (0)	0 (0)	7 (2)
Private School For Disabled	0 (0)	133 (100)	2 (2)	9 (6)	115 (89)
Government Others	0 (0)	133 (100)	0 (0)	0 (0)	0 (0)
Private Others	0 (0)	133 (100)	0 (0)	0 (0)	0 (0)
Govt. Primary School	123 (98)	10 (2)	7 (0)	2 (0)	0 (0)
Private Primary School	8 (16)	125 (84)	1 (2)	0 (0)	0 (0)
Govt. Middle School	0 (0)	133 (100)	0 (0)	0 (0)	0 (0)
Private Middle School	0 (0)	133 (100)	0 (0)	0 (0)	0 (0)
Govt. Secondary School	12 (23)	121 (77)	9 (12)	57 (34)	35 (18)
Private Secondary School	5 (6)	128 (94)	4 (2)	10 (5)	1 (0)
Govt. Senior Secondary School	4 (10)	129 (90)	8 (12)	29 (22)	92 (56)
Private Senior Secondary School	1 (2)	132 (98)	0 (0)	0 (0)	0 (0)
Govt. Arts and Science Degree College	0 (0)	133 (100)	1 (0)	10 (5)	76 (48)
Private Arts and Science Degree College	0 (0)	133 (100)	0 (0)	5 (10)	41 (37)
Govt. Engineering College	0 (0)	133 (100)	0 (0)	10 (5)	119 (90)
Private Engineering College	1 (3)	132 (97)	0 (0)	0 (0)	3 (1)
Govt. Medicine College	0 (0)	133 (100)	0 (0)	0 (0)	5 (0)
Private Medicine College	0 (0)	133 (100)	0 (0)	10 (5)	118 (95)
Govt. Management Institute	0 (0)	133 (100)	0 (0)	10 (5)	103 (79)
Private Management Institute	0 (0)	133 (100)	0 (0)	0 (0)	20 (16)
Govt. Polytechnic	0 (0)	133 (100)	0 (0)	10 (5)	71 (44)
Private Polytechnic	0 (0)	133 (100)	0 (0)	4 (5)	48 (46)
Govt. Vocational Training School/ITI	1 (3)	132 (97)	8 (14)	21 (15)	103 (67)
Private Vocational Training School/ITI	0 (0)	133 (100)	0 (0)	0 (0)	0 (0)
Govt. Non Formal Training Centre	0 (0)	133 (100)	1 (0)	11 (6)	61 (36)

Note : Distance A : Less than 5 km; B : Between 5-10 km; C : 10+ km.; Source : Data Analysis is based on 2011 Census.

## DISCLAIMER

The Terms of Use and Disclaimer of Datanet India Private Limited (hereinafter referred to as "Datanet") for use of this analysis report of **Anjar Assembly Constituency (Anjar Vidhan Sabha)** :-

1. **Assembly Factbook™** is a Registered Trade Mark owned by Datanet.
2. All the maps are sketched and graphical representation only and have not been drawn to the scale and also not to represent the actual geographical area or boundary of the unit.
3. The data for the aforesaid analysis is based on authentic sources and has been culled from the various publications of Census, CSO and NSSO for district and block level data, various central and state government departments, Central & State Elections Commissions and the concerned Returning Officers' releases, Electoral Rolls, Election results and allied publications, internal assessment, surveys, estimates and analysis. Therefore, certain adjustment of data at micro level may have been done to arrive closer to the macro data.
4. Data have been provided on an "As Is" and "As AVAILABLE" basis
5. The colours shown in the maps or diagram and charts of a particular party, alliance or AC are indicative and do not represent them.
6. This publication which includes maps, sheets, graphs and data would be the property under copyright of Datanet only. The user may use these for its internal study, analysis and research purposes. It's public display, re-selling or any commercial uses by the user are not allowed.
7. Datanet has taken due care and caution in compilation and processing of data and allied information, but does not guarantee the accuracy, adequacy or completeness of any information/analysis and will be not responsible for any errors or omissions or for the results obtained from the use of such information/analysis.
8. All the contents for the publication have been culled from various authentic sources and Datanet reasonably believes such sources to be reliable, but does not make any representations, express or implied as to the accuracy or fitness of use of such information. The information or contents of the information/analysis do not constitute advice and should not be relied upon in making (or refraining from making) any decision. Any reliance placed upon the information provided by Datanet is the sole responsibility and strictly at the user's risk.
9. In no event will Datanet be liable for any damages (including, without limitation, damages for loss of business projects, or loss of profits) arising in contract, tort or otherwise from the use of or inability to use any of its contents, or from any action taken (or refrained from being taken) as a result of using the analysis or any of its contents. Datanet its directors, owners, editors, officials, employees, distributor and agents or any associate will not be liable for any errors in the information contained or any consequences arising from the use of the contents of the provided information/analysis.
10. If any provision of these terms and conditions is held invalid or illegal or unenforceable for any reason by any court of competent jurisdiction, such provision shall be severed and the remainder of provisions of the terms and conditions shall continue in full force and effect as if the Term of Use had been executed with the invalid, illegal or unenforceable provision eliminated.
11. If there are any discrepancies in the information provided, please bring it to attention of Datanet for suitable rectification measures.



Buy Online This Complete Book At  
**Datanet India eBooks Store**

[www.indiastatpublications.com](http://www.indiastatpublications.com)

or go directly at

[http://www.indiastatpublications.com/  
Assembly\\_factbook/Gujarat/Kachchh/Anjar](http://www.indiastatpublications.com/Assembly_factbook/Gujarat/Kachchh/Anjar)

 **indiastat**elections

ISBN : 978-93-5905-152-9



9 789359 105152 9