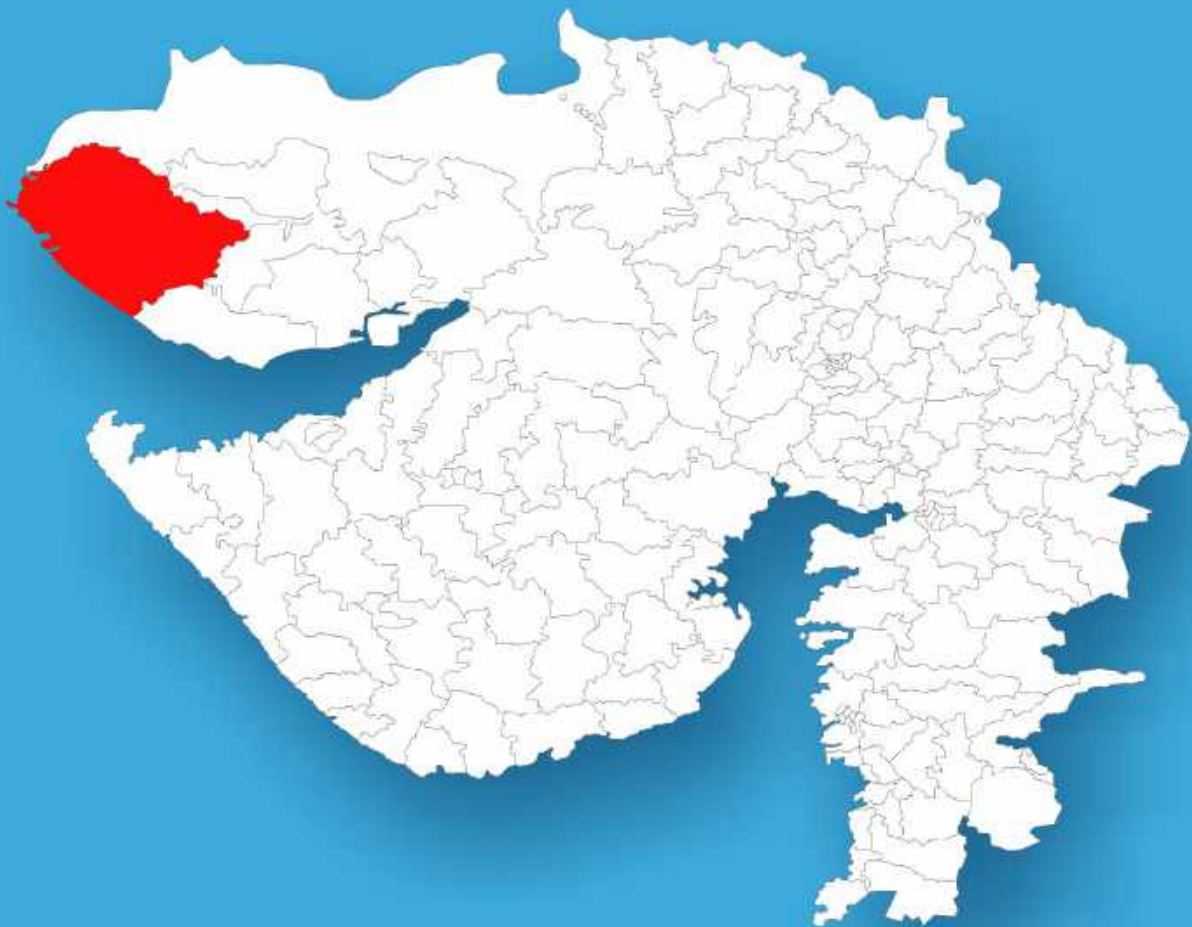




Gujarat

# Assembly Factbook™

Abdasa Assembly Constituency



Key Electoral Data of Abdasa  
Assembly Constituency (Vidhan Sabha)

Gujarat

# Assembly Factbook™

Abdasa Assembly Constituency



Abdasa Vidhan Sabha

**Editor & Director**

Dr. R.K. Thukral

**Research Editor**

Dr. Shafeeq Rahman

**Compiled, Researched and Published by  
Datanet India Pvt. Ltd.**

D-100, 1st Floor,

Okhla Industrial Area, Phase-I,

New Delhi- 110020.

Ph.: 91-11- 43580781-84

Email : support@indiastatpublications.com

Website : www.indiastatelections.com

**Online Book Store :**

www.indiastatpublications.com

**Report No. :** AFB/GJ-001-0125

**ISBN :** 978-93-5905-517-6

**First Edition :** January, 2018

**Eighth Updated Edition :** January, 2025

**Price :** Rs. 11500/-

US\$ 310

**© Datanet India Pvt. Ltd.**

All rights reserved. No part of this book may be reproduced, stored in a retrieval system or transmitted in any form or by any means, mechanical photocopying, photographing, scanning, recording or otherwise without the prior written permission of the publisher. Please refer to Disclaimer at page no. 292 for the use of this publication.

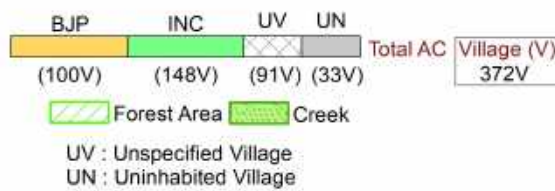
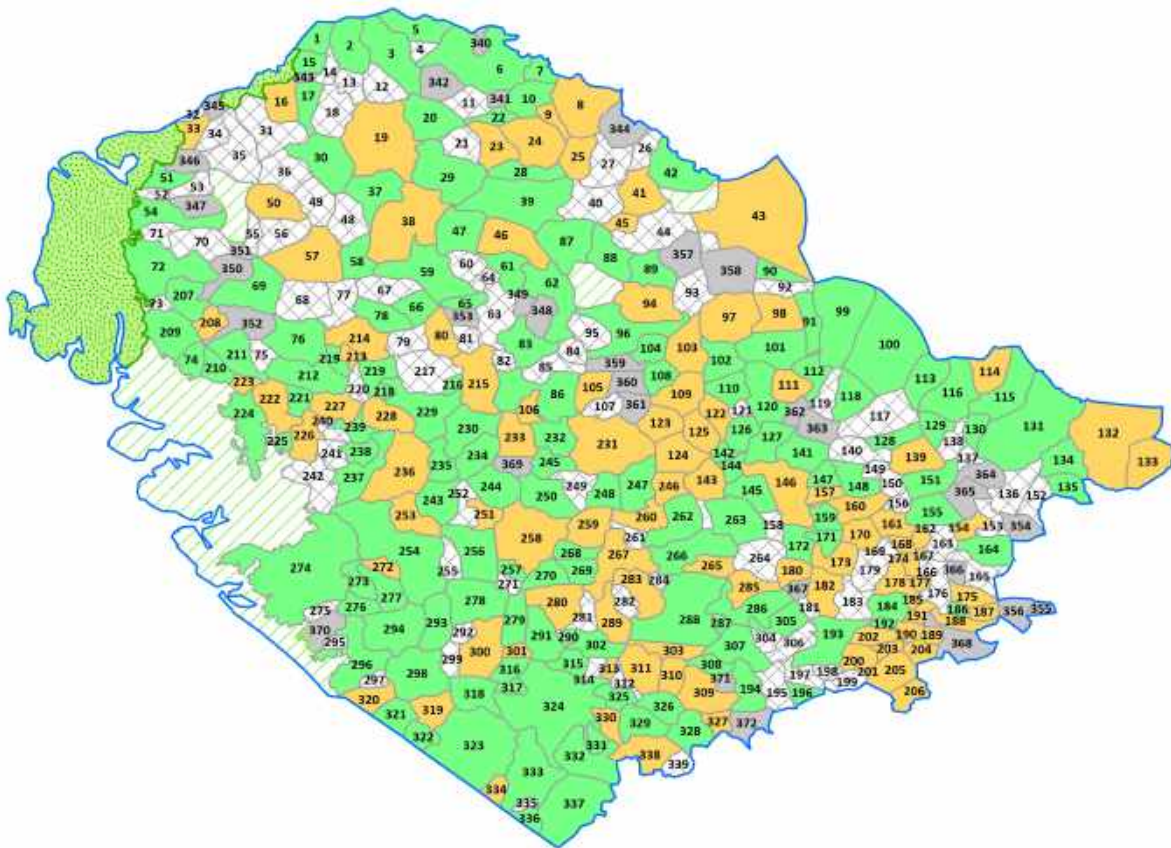
Printed in India

## Contents

No.	Particulars	Page No.
	<b>Introduction</b>	
1	Assembly Constituency - (Vidhan Sabha) at a Glance   Features of Assembly as per Delimitation Commission of India (2008)	1-2
	<b>Location and Political Maps</b>	
2	Location Map   Boundaries of Assembly Constituency - (Vidhan Sabha) in District   Boundaries of Assembly Constituency under Parliamentary Constituency - (Lok Sabha)   Village-wise Winner Parties- 2024, 2022, 2019, 2017, 2014, 2012 and 2009	3-11
	<b>Administrative Setup (2011)</b>	
3	District   Sub-district   Towns   Villages   Inhabited Villages   Uninhabited Villages   Village Panchayat   Intermediate Panchayat	12-29
	<b>Demographics (2011)</b>	
4	Population   Households   Rural/Urban Population   Villages by Population Size   Sex Ratio (Total & 0-6 Years)   Religious Population   Social Population   Literacy Rate	30-31
	<b>Electoral Features</b>	
5	Important Dates of Last Elections Held   Electors by Gender   Service Electors   Voters   Voters Turnout   Polling Stations & Average Number of Electors per Polling Station   Electors by Age Group   Present Elected Representatives	32-37
	<b>Historical Summary Election Results</b>	
6	Vote Share of Major Parties   Winning Margin (Number & Percentage)   Polarity of Parties   Summary Result of Assembly Segment of Parliamentary Elections 2024, 2019, 2014, 2009, 2004 and 1999   Summary Result of Assembly Elections 2022, 2017, 2012, 2007, 2002, 1998, 1995, 1990, 1985, 1980, 1975, 1972, 1967 and 1962	38-60
	<b>Polling Station Level Election Results</b>	
7	Name and Number of Polling Station 2024, 2022, 2019, 2017, 2014, 2012 and 2009   Polling Station-wise Electors, Voters & Voters Turnout 2024, 2022, 2019, 2017, 2014, 2012 and 2009   Polling Station wise Elections Results 2024, 2022, 2019, 2017, 2014, 2012 and 2009	61-271
	<b>Share of Assembly Constituency</b>	
8	Share of Assembly Constituency - (Vidhan Sabha) in State, District and Parliamentary Constituency - (Lok Sabha)	272
	<b>Socio-Economic Amenities (2011)</b>	
9	Access to Administrative Units   Agricultural, Manufacturing and Industrial Commodities   Demographic Indicators   Education   Health & Manpower   Drinking Water Supply   Sanitation   Entertainment and Receptions Infrastructure   Power   Food Allocation Distribution and Marketing of Agriculture Commodities Infrastructure   Transport and Road Infrastructure   Communication   Banking and Financial Services   Land Use   Irrigation Source	274-288
10	<b>Abbreviation &amp; Sources</b>	290-291
11	<b>Disclaimer</b>	292

Location & Political Map

Village-wise Winner Parties in Abdasa Assembly Constituency under State Assembly Election (AE) (No. 1) - 2017



## Administrative Setup

### List of Village Panchayat & Intermediate Panchayat (Block) Name - 2011

Village Name	Village Panchayat Name	Intermediate Panchayat Name
Adhochhani	Anandsar	Nakhatrana
Aida	Aida	Abdasa
Aiyar	Aiyar	Nakhatrana
Akari	Fulra	Lakhpat
Akri Moti	Akri Moti	Abdasa
Ambara (Amara)	Ambara (Amara)	Nakhatrana
Amiya	Meghpar	Lakhpat
Anandpar	Anandpar	Nakhatrana
Anandsar	Anandsar	Nakhatrana
Angiya Mota	Angiya Mota	Nakhatrana
Angiya Nana	Angiya Nana	Nakhatrana
Aral Moti	Aral Nani	Nakhatrana
Aral Nani	Aral Nani	Nakhatrana
Arikhana	Arikhana	Abdasa
Ashaldi (Suja Vandh)	Samjiaro	Lakhpat
Ashapar	Ashapar	Abdasa
Atdo	Mudhan	Lakhpat
Badi (Palanpur)	Badi (Palanpur)	Nakhatrana
Baiyavo	Punrajpar	Lakhpat
Balachod Moti	Balachod Moti	Abdasa
Balachod Nani	Balachod Nani	Abdasa
Balapar	Balapar	Abdasa
Bandiya	Bandiya	Abdasa
Bandiyara	Netra	Nakhatrana
Bara	Bara	Abdasa
Baranda	Baranda	Lakhpat
Ber Moti	Ber Moti	Abdasa
Ber Nani	Ber Nani	Abdasa
Berachiya	Berachiya	Abdasa

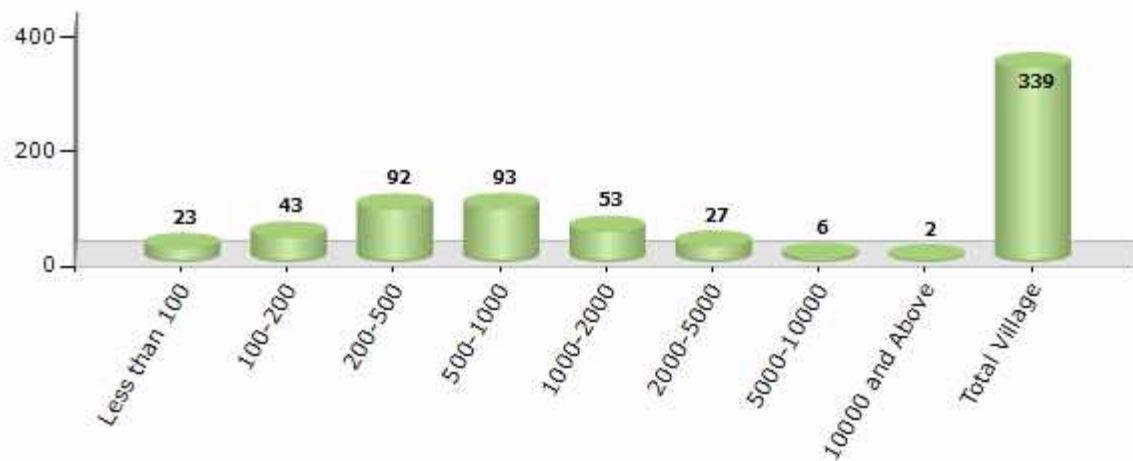
Contd....

## Demographics

### Number of Villages by Population Size - 2011

Less than 100	100-200	200-500	500-1000	1000-2000	2000-5000	5000-10000	10000 and Above	Total Village
23	43	92	93	53	27	6	2	339

Number of Villages by Population Size - 2011

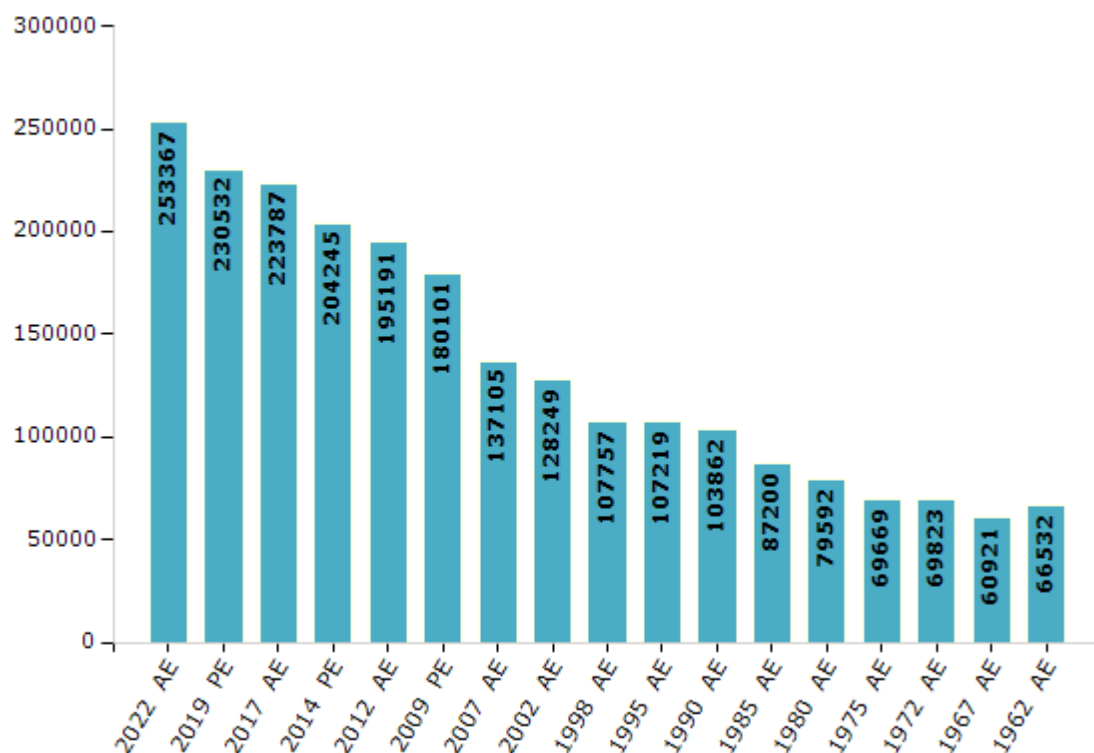


## Electoral Features

### Electors by Male & Female

Year	Male	Female	Others	Total	Year	Male	Female	Others	Total
2022 AE	130337	123027	3	253367	1998 AE	52817	54940	-	107757
2019 PE	119629	110903	0	230532	1995 AE	52411	54808	-	107219
2017 AE	116429	107358	0	223787	1990 AE	50584	53278	-	103862
2014 PE	107117	97128	0	204245	1985 AE	40595	46605	-	87200
2012 AE	102320	92871	0	195191	1980 AE	37142	42450	-	79592
2009 PE	92211	87890	-	180101	1975 AE	32276	37393	-	69669
2007 AE	69723	67382	-	137105	1972 AE	31973	37850	-	69823
2004 PE	-	-	-	-	1967 AE	-	-	-	60921
2002 AE	64407	63842	-	128249	1962 AE	-	-	-	66532
1999 PE	-	-	-	-					

Number of Electors



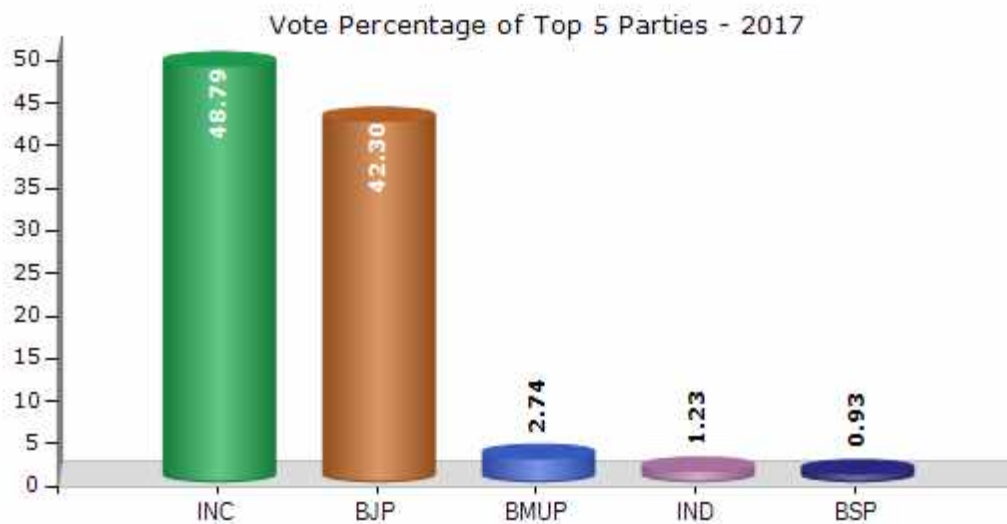
Note : AE : Assembly Election, PE : Assembly Segment of Parliamentary Election



## Historical Summary Election Results

### Summary Result of Assembly Election - 2017

Candidate Name	Party	Votes	Votes %
Jadeja Pradhyumansinh Mahipatsinh	INC	73312	48.79
Chhabilbhai Naranbhai Patel	BJP	63566	42.3
Rajesh Shamji Maheshwari	BMUP	4122	2.74
Soni Kaushikbhai Babulal	IND	1851	1.23
Vaghela Laxmanbhai Kanji	BSP	1400	0.93
Ram Mangal Gadhavi	IND	733	0.49
Dharamshi Sharad Shivji	IND	655	0.44
Umar Osman Sangar	IND	453	0.3
Koli Shankarbhai Alibhai	VPP	331	0.22
Khetani Vasantbhai Valjibhai	REALDP	310	0.21
Amrut Ladhabhai Patel	IND	277	0.18
	NOTA	3251	2.16



## Polling Station Level Election Results

### Number and Name of Polling Stations (PS) (2022)

Number of Polling Stations	Name of Polling Stations	Number of Polling Stations	Name of Polling Stations
1	Primary School, North Side, Kapurasi	22	Primary School, Meghpar
2	Primary School, New Building Room No.- 1 West Side, Kapurasi	23	Primary School, Mankavandh, Meghpar
3	Primary School, Koriyani	24	Primary School, Jumara, Jumara
4	Mundhavvay Primary School, Mundhway, Mundhvay	25	Primary School, Primary School Nara, Nara, Nara
5	Primary School, Chher Moti	26	Primary School, Sameja Vandh, Nara
6	Primary School, Chher Nani	27	Primary School, Primary School, Panjabi Vandh (Nara), Panjabi Vandh
7	Primary School, Shinapar	28	Primary School, Odivandh
8	Primary School, Punrajpur	29	C.R.C. Bhavan Primary Girls School Ground, Nara Road, Dayapar
9	Primary School, Lakhpat	30	Primary Boys School, Room No 2, Dayapar, Dayapar
10	Primary School, Guneri	31	Primary Boys School, Room No 4, Dayapar, Dayapar
11	Primary School, Sayara, Guneri	32	Primary School, Room No.- 1, Virani
12	Primary School, Siyot	33	Primary School, Bitiyari
13	Primary School New Building, Atda	34	Primary School, Subhashpar(Sanandhro)
14	Primary School, Mudhan	35	Primary School, Mindhiyari
15	Primary School, North Side, Ghaduli	36	Primary School, Bhekhda
16	Primary School, South Side, Ghaduli	37	Primary School, Room No-10, South Side, Panandhro
17	Primary School, Chhuger	38	Primary School, South Side, Panandhro
18	Primary School, Dhareshi	39	Primary School, Room No.- 1 South Side, Panandhro
19	Primary School, Room No.- 1, Fulra	40	Primary School, Khanot, Khanot
20	Primary School, Lakhapar	41	S.K.V. Primary Vidhyalay Building No 2, North Side, Panandhro, Panandhro
21	Primary School, Haroda	42	S.K.V. Vidhyalay New Building, South Side, Panandhro, Panandhro

Contd....

## Polling Station Level Election Results

### Polling Station-wise Votes Secured by Overall Top Five Parties in Abdasa Assembly in Assembly Election (AE) under Kachchh Parliamentary Constituency in Gujarat (2022)

Number of Polling Station	Winner - Jadeja Pradhyuman sinh Mahipatsinh (BJP)	Runner-up - Jat Mamad Jung (INC)	3rd - Hakumat sinh Juvansinh Jadeja (IND)	4th - Mamubhai Mandabhai Rabari (IND)	5th - Vasantbhai Valji Khetani (AAP)	NOTA	Other	Total Votes Secured
36	14	541	1	0	0	8	5	569
37	476	228	5	0	5	5	8	727
38	214	425	3	1	2	5	5	655
39	98	200	2	0	0	7	4	311
40	7	196	0	0	0	2	0	205
41	138	57	0	0	9	4	3	211
42	60	41	1	0	5	2	0	109
43	76	28	0	0	10	2	0	116
44	293	273	12	2	11	12	4	607
45	480	136	32	3	2	10	7	670
46	373	52	0	0	0	5	1	431
47	43	176	1	1	0	3	2	226
48	213	323	4	0	4	13	6	563
49	66	188	1	0	0	10	9	274
50	34	198	5	0	1	0	6	244
51	50	393	1	1	0	7	2	454
52	115	575	6	1	2	13	14	726
53	7	223	0	0	0	2	1	233
54	280	114	2	9	1	5	0	411
55	225	442	6	32	3	10	11	729
56	323	373	13	8	5	16	13	751
57	148	60	6	13	0	8	10	245
58	167	153	6	14	0	6	7	353
59	3	301	0	0	1	3	3	311
60	93	157	0	10	1	1	3	265
61	8	594	2	2	0	14	4	624
62	248	277	2	0	2	6	7	542
63	188	468	1	1	6	5	6	675
64	369	248	2	0	3	5	6	633
65	126	560	5	0	1	30	7	729
66	97	264	4	0	0	12	2	379
67	238	163	8	12	4	15	6	446
68	339	30	17	1	0	7	7	401
69	294	209	30	16	1	21	5	576
70	6	237	0	0	0	4	0	247

Contd....

## Polling Station Level Election Results

**Winner, Runner-up and 3rd Party Position & Winning Margin According to Polling Stations in Abdasa Assembly in Assembly Election (AE) under Kachchh Parliamentary Constituency in Gujarat (2022)**

Polling Station Number	Winner Party	Winner Votes (%)	Runner-up Party	Runner-up Votes (%)	Winning Margin Votes (%)	Third Party	Third Party Votes (%)	Other Votes (%)
71	BJP	300 (52.72)	INC	247 (43.41)	53 (9.31)	BSP	6 (1.05)	16 (2.81)
72	INC	205 (67.43)	BJP	86 (28.29)	119 (39.14)	IND (BSMM)	3 (0.99)	10 (3.29)
73	INC	387 (84.5)	BJP	59 (12.88)	328 (71.62)	IND (HJJ)	2 (0.44)	10 (2.18)
74	INC	59 (71.95)	BJP	16 (19.51)	43 (52.44)	BSP	1 (1.22)	6 (7.32)
75	BJP	106 (65.03)	INC	47 (28.83)	59 (36.2)	IND (HJJ)	9 (5.52)	1 (0.61)
76	INC	70 (58.82)	BJP	47 (39.5)	23 (19.32)	IND (HJJ)	1 (0.84)	1 (0.84)
77	INC	92 (67.65)	BJP	27 (19.85)	65 (47.8)	IND (HJJ)	8 (5.88)	9 (6.62)
78	INC	85 (77.98)	BJP	22 (20.18)	63 (57.8)	AAP	1 (0.92)	1 (0.92)
79	INC	481 (62.31)	BJP	231 (29.92)	250 (32.39)	IND (HJJ)	13 (1.68)	47 (6.09)
80	BJP	257 (71.39)	INC	89 (24.72)	168 (46.67)	AAP	11 (3.06)	3 (0.83)
81	BJP	201 (85.9)	INC	12 (5.13)	189 (80.77)	IND (HJJ)	8 (3.42)	13 (5.56)
82	BJP	167 (55.67)	INC	104 (34.67)	63 (21)	IND (MMR)	21 (7)	8 (2.67)
83	INC	223 (81.39)	BJP	33 (12.04)	190 (69.35)	IND (HJJ)	5 (1.82)	13 (4.74)
84	BJP	384 (76.34)	INC	91 (18.09)	293 (58.25)	IND (HJJ)	8 (1.59)	20 (3.98)
85	BJP	183 (70.66)	INC	57 (22.01)	126 (48.65)	IND (HJJ)	13 (5.02)	6 (2.32)
86	BJP	37 (88.1)	IND (HJJ)	2 (4.76)	35 (83.34)	INC	1 (2.38)	2 (4.76)
87	INC	335 (82.92)	BJP	53 (13.12)	282 (69.8)	BSP	4 (0.99)	12 (2.97)
88	BJP	150 (48.7)	INC	125 (40.58)	25 (8.12)	AAP	6 (1.95)	27 (8.77)
89	BJP	153 (48.57)	INC	131 (41.59)	22 (6.98)	IND (HJJ)	19 (6.03)	12 (3.81)
90	INC	210 (50.24)	BJP	175 (41.87)	35 (8.37)	IND (MMR)	8 (1.91)	25 (5.98)
91	BJP	174 (66.41)	INC	63 (24.05)	111 (42.36)	IND (HJJ)	7 (2.67)	18 (6.87)
92	INC	276 (70.23)	BJP	96 (24.43)	180 (45.8)	IND (HJJ)	4 (1.02)	17 (4.33)
93	INC	57 (60)	BJP	35 (36.84)	22 (23.16)	IND (MMR)	1 (1.05)	2 (2.11)
94	BJP	68 (79.07)	INC	16 (18.6)	52 (60.47)	IND (HJJ)	1 (1.16)	1 (1.16)
95	BJP	145 (50.52)	INC	118 (41.11)	27 (9.41)	IND (HJJ)	19 (6.62)	5 (1.74)
96	BJP	26 (78.79)	INC	5 (15.15)	21 (63.64)	IND (HJJ)	1 (3.03)	1 (3.03)
97	BJP	87 (65.41)	INC	37 (27.82)	50 (37.59)	IND (HJJ)	5 (3.76)	4 (3.01)
98	BJP	186 (72.09)	IND (HJJ)	41 (15.89)	145 (56.2)	INC	21 (8.14)	10 (3.88)
99	BJP	138 (70.05)	INC	47 (23.86)	91 (46.19)	IND (HJJ)	2 (1.02)	10 (5.08)
100	BJP	72 (53.73)	INC	51 (38.06)	21 (15.67)	IND (HJJ)	7 (5.22)	4 (2.99)
101	INC	252 (53.5)	BJP	192 (40.76)	60 (12.74)	IND (HJJ)	12 (2.55)	15 (3.18)
102	BJP	245 (75.62)	INC	65 (20.06)	180 (55.56)	IND (HJJ)	7 (2.16)	7 (2.16)
103	BJP	141 (79.66)	INC	25 (14.12)	116 (65.54)	IND (HJJ)	10 (5.65)	1 (0.56)
104	INC	221 (53.25)	BJP	175 (42.17)	46 (11.08)	IND (HJJ)	8 (1.93)	11 (2.65)
105	BJP	73 (58.4)	IND (MMR)	33 (26.4)	40 (32)	INC	7 (5.6)	12 (9.6)

Contd....

## Socio-Economic Amenities - Rural

### Access to Education Facilities

Particulars	Number of Villages (% of Population)				
	Available	Not Available	If Not Available (Distance of Nearest Facility)		
			A	B	C
Govt. Primary School	319 (99)	20 (1)	15 (0)	4 (0)	0 (0)
Private Arts and Science Degree College	1 (5)	338 (95)	5 (3)	15 (6)	124 (34)
Govt. Engineering College	0 (0)	339 (100)	0 (0)	2 (0)	334 (98)
Private Engineering College	0 (0)	339 (100)	0 (0)	0 (0)	3 (1)
Govt. Medicine College	0 (0)	339 (100)	0 (0)	0 (0)	2 (0)
Private Medicine College	0 (0)	339 (100)	0 (0)	2 (0)	335 (100)
Govt. Management Institute	0 (0)	339 (100)	0 (0)	2 (0)	316 (95)
Private Management Institute	0 (0)	339 (100)	0 (0)	0 (0)	21 (4)
Govt. Polytechnic	0 (0)	339 (100)	0 (0)	2 (0)	337 (100)
Private Polytechnic	0 (0)	339 (100)	0 (0)	0 (0)	0 (0)
Govt. Vocational Training School/ITI	3 (10)	336 (90)	6 (3)	10 (3)	320 (84)
Private Primary School	12 (22)	327 (78)	0 (0)	0 (0)	1 (0)
Private Vocational Training School/ITI	0 (0)	339 (100)	0 (0)	0 (0)	0 (0)
Govt. Non Formal Training Centre	0 (0)	339 (100)	0 (0)	2 (0)	66 (17)
Private Non Formal Training Centre	0 (0)	339 (100)	0 (0)	2 (0)	269 (82)
Govt. School For Disabled	0 (0)	339 (100)	0 (0)	0 (0)	15 (2)
Private School For Disabled	0 (0)	339 (100)	0 (0)	0 (0)	324 (98)
Government Others	0 (0)	339 (100)	0 (0)	0 (0)	0 (0)
Private Others	0 (0)	339 (100)	0 (0)	0 (0)	0 (0)
Govt. Middle School	0 (0)	339 (100)	0 (0)	0 (0)	0 (0)
Private Middle School	0 (0)	339 (100)	0 (0)	0 (0)	0 (0)
Govt. Secondary School	35 (39)	304 (61)	41 (11)	101 (18)	155 (28)
Private Secondary School	10 (20)	329 (80)	0 (0)	2 (1)	3 (1)
Govt. Senior Secondary School	13 (22)	326 (78)	16 (6)	51 (14)	245 (51)
Private Senior Secondary School	5 (13)	334 (87)	4 (1)	7 (1)	2 (1)
Govt. Arts and Science Degree College	1 (5)	338 (95)	0 (0)	1 (0)	193 (52)

Note : Distance A : Less than 5 km; B : Between 5-10 km; C : 10+ km.; Source : Data Analysis is based on 2011 Census.

## DISCLAIMER

The Terms of Use and Disclaimer of Datanet India Private Limited (hereinafter referred to as "Datanet") for use of this analysis report of **Abdasa Assembly Constituency (Abdasa Vidhan Sabha) :-**

1. **Assembly Factbook™** is a Registered Trade Mark owned by Datanet.
2. All the maps are sketched and graphical representation only and have not been drawn to the scale and also not to represent the actual geographical area or boundary of the unit.
3. The data for the aforesaid analysis is based on authentic sources and has been culled from the various publications of Census, CSO and NSSO for district and block level data, various central and state government departments, Central & State Elections Commissions and the concerned Returning Officers' releases, Electoral Rolls, Election results and allied publications, internal assessment, surveys, estimates and analysis. Therefore, certain adjustment of data at micro level may have been done to arrive closer to the macro data.
4. Data have been provided on an "As Is" and "As AVAILABLE" basis
5. The colours shown in the maps or diagram and charts of a particular party, alliance or AC are indicative and do not represent them.
6. This publication which includes maps, sheets, graphs and data would be the property under copyright of Datanet only. The user may use these for its internal study, analysis and research purposes. It's public display, re-selling or any commercial uses by the user are not allowed.
7. Datanet has taken due care and caution in compilation and processing of data and allied information, but does not guarantee the accuracy, adequacy or completeness of any information/analysis and will be not responsible for any errors or omissions or for the results obtained from the use of such information/analysis.
8. All the contents for the publication have been culled from various authentic sources and Datanet reasonably believes such sources to be reliable, but does not make any representations, express or implied as to the accuracy or fitness of use of such information. The information or contents of the information/analysis do not constitute advice and should not be relied upon in making (or refraining from making) any decision. Any reliance placed upon the information provided by Datanet is the sole responsibility and strictly at the user's risk.
9. In no event will Datanet be liable for any damages (including, without limitation, damages for loss of business projects, or loss of profits) arising in contract, tort or otherwise from the use of or inability to use any of its contents, or from any action taken (or refrained from being taken) as a result of using the analysis or any of its contents. Datanet its directors, owners, editors, officials, employees, distributor and agents or any associate will not be liable for any errors in the information contained or any consequences arising from the use of the contents of the provided information/analysis.
10. If any provision of these terms and conditions is held invalid or illegal or unenforceable for any reason by any court of competent jurisdiction, such provision shall be severed and the remainder of provisions of the terms and conditions shall continue in full force and effect as if the Term of Use had been executed with the invalid, illegal or unenforceable provision eliminated.
11. If there are any discrepancies in the information provided, please bring it to attention of Datanet for suitable rectification measures.

**Buy Online This Complete Book At  
Datanet India eBooks Store**

[www.indiastatpublications.com](http://www.indiastatpublications.com)

or go directly at

[http://www.indiastatpublications.com/  
Assembly\\_factbook/Gujarat/Kachchh/ Abdasa](http://www.indiastatpublications.com/Assembly_factbook/Gujarat/Kachchh/Abdasa)



**i** **india**stat**elections**

ISBN : 978-93-5905-517-6



9 789359 105517 6