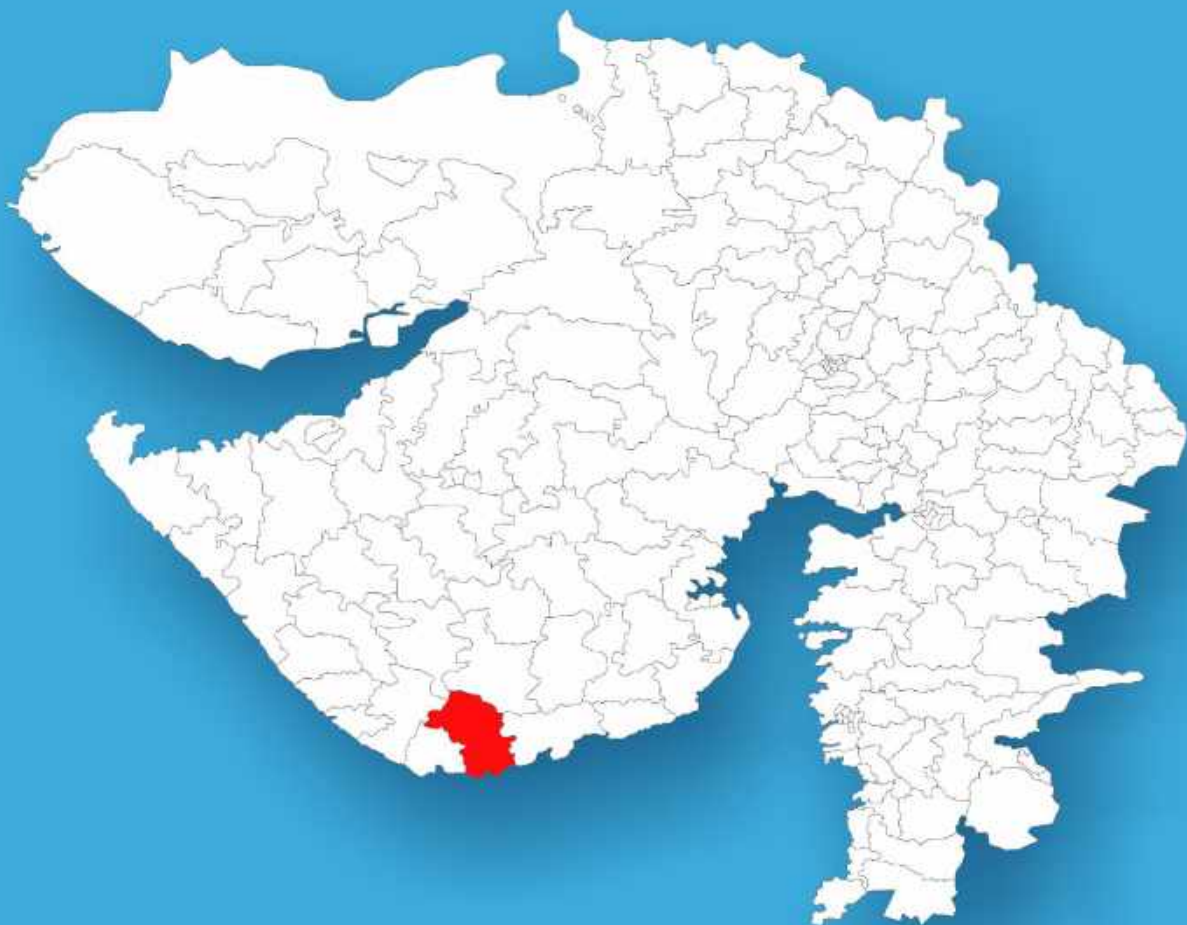




Gujarat

# Assembly Factbook™

Una Assembly Constituency



Key Electoral Data of Una  
Assembly Constituency (Vidhan Sabha)

Gujarat

# **Assembly Factbook™**

Una Assembly Constituency



Una Vidhan Sabha

**Editor & Director**

Dr. R.K. Thukral

**Research Editor**

Dr. Shafeeq Rahman

**Compiled, Researched and Published by  
Datanet India Pvt. Ltd.**

D-100, 1st Floor,

Okhla Industrial Area, Phase-I,

New Delhi- 110020.

Ph.: 91-11- 43580781-84

Email : support@indiastatpublications.com

Website : www.indiastatelections.com

**Online Book Store :**

www.indiastatpublications.com

**Report No. :** AFB/GJ-093-0125

**ISBN :** 978-93-5905-316-5

**First Edition :** January, 2018

**Eighth Updated Edition :** January, 2025

**Price :** Rs. 11500/-

US\$ 310

**© Datanet India Pvt. Ltd.**

All rights reserved. No part of this book may be reproduced, stored in a retrieval system or transmitted in any form or by any means, mechanical photocopying, photographing, scanning, recording or otherwise without the prior written permission of the publisher. Please refer to Disclaimer at page no. 235 for the use of this publication.

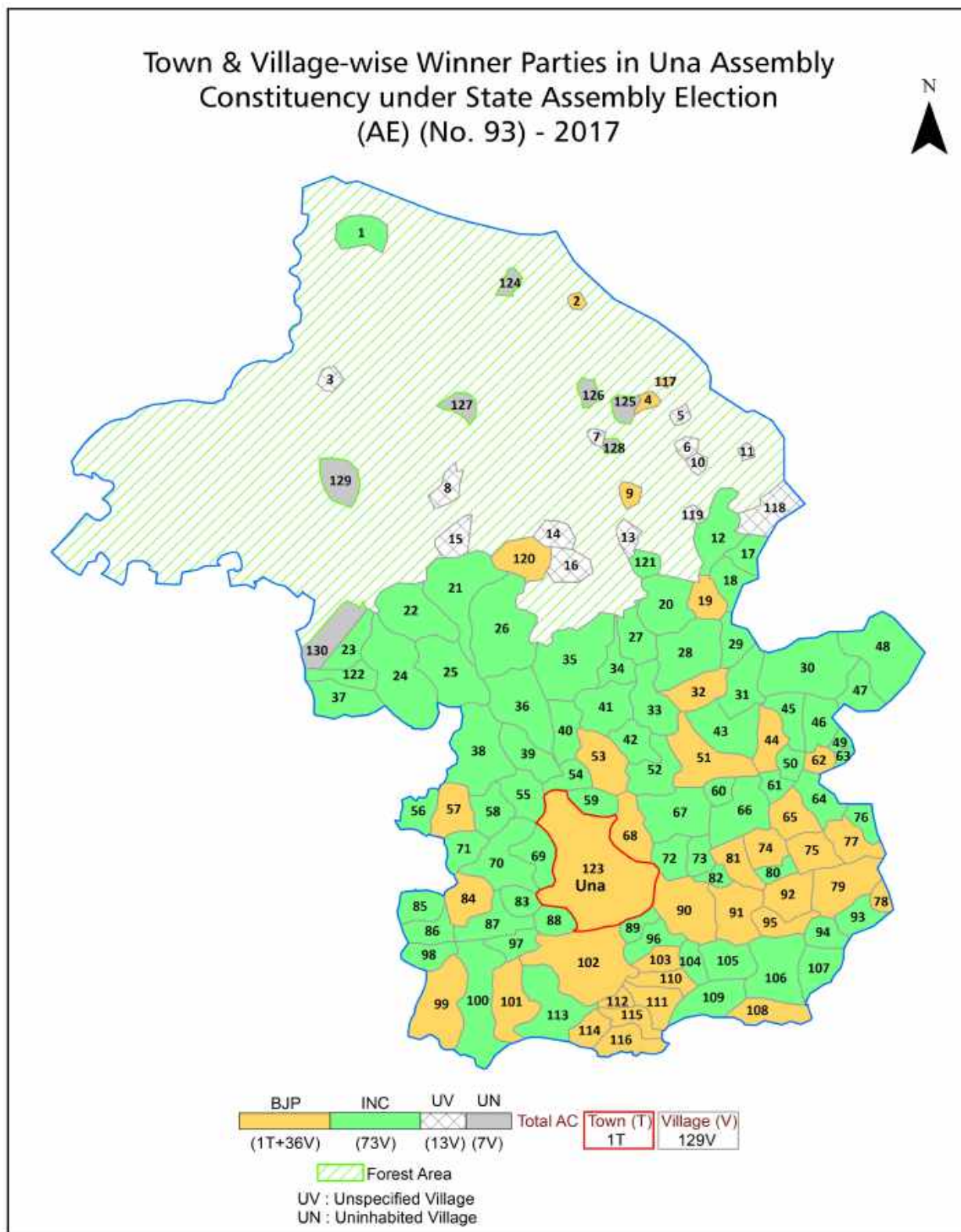
Printed in India

## Contents

No.	Particulars	Page No.
	<b>Introduction</b>	
1	Assembly Constituency - (Vidhan Sabha) at a Glance   Features of Assembly as per Delimitation Commission of India (2008)	1-2
	<b>Location and Political Maps</b>	
2	Location Map   Boundaries of Assembly Constituency - (Vidhan Sabha) in District   Boundaries of Assembly Constituency under Parliamentary Constituency - (Lok Sabha)   Town & Village-wise Winner Parties- 2024, 2022, 2019, 2017, 2014, 2012 and 2009	3-11
	<b>Administrative Setup (2011)</b>	
3	District   Sub-district   Towns   Villages   Inhabited Villages   Uninhabited Villages   Village Panchayat   Intermediate Panchayat	12-19
	<b>Demographics (2011)</b>	
4	Population   Households   Rural/Urban Population   Towns and Villages by Population Size   Sex Ratio (Total & 0-6 Years)   Religious Population   Social Population   Literacy Rate	20-21
	<b>Electoral Features</b>	
5	Important Dates of Last Elections Held   Electors by Gender   Service Electors   Voters   Voters Turnout   Polling Stations & Average Number of Electors per Polling Station   Electors by Age Group   Present Elected Representatives	22-27
	<b>Historical Summary Election Results</b>	
6	Vote Share of Major Parties   Winning Margin (Number & Percentage)   Polarity of Parties   Summary Result of Assembly Segment of Parliamentary Elections 2024, 2019, 2014, 2009, 2004 and 1999   Summary Result of Assembly Elections 2022, 2017, 2012, 2007, 2002, 1998, 1995, 1990, 1985, 1980, 1975, 1972, 1967 and 1962	28-50
	<b>Polling Station Level Election Results</b>	
7	Name and Number of Polling Station 2024, 2022, 2019, 2017, 2014, 2012 and 2009   Polling Station-wise Electors, Voters & Voters Turnout 2024, 2022, 2019, 2017, 2014, 2012 and 2009   Polling Station wise Elections Results 2024, 2022, 2019, 2017, 2014, 2012 and 2009	51-214
	<b>Share of Assembly Constituency</b>	
8	Share of Assembly Constituency - (Vidhan Sabha) in State, District and Parliamentary Constituency - (Lok Sabha)	215
	<b>Socio-Economic Amenities (2011)</b>	
9	Access to Administrative Units   Agricultural, Manufacturing and Industrial Commodities   Demographic Indicators   Education   Health & Manpower   Drinking Water Supply   Sanitation   Entertainment and Recreations Infrastructure   Power   Food Allocation Distribution and Marketing of Agriculture Commodities Infrastructure   Transport and Road Infrastructure   Communication   Banking and Financial Services   Land Use   Irrigation Source	217-231
10	<b>Abbreviation &amp; Sources</b>	233-234
11	<b>Disclaimer</b>	235



## Location & Political Map



## Administrative Setup

### List of Village Panchayat & Intermediate Panchayat (Block) Name - 2011

Village Name	Village Panchayat Name	Intermediate Panchayat Name
Ambada	Ambada	Una
Amodra	Amodra	Una
Anjar	Anjar	Una
Asundrali	Uninhabited	Una
Bandharda	Bandharda	Una
Bediya	Bediya	Una
Bhacha	Bhacha	Una
Bhadasi	Bhadasi	Una
Bhadiyadar	Bhadiyadar	Una
Biliyat Nes	Biliyat Nes	Una
Chanchakvad	Chanchakvad	Una
Chhodvadi	Chhodvadi	Una
Chikhal Kuba	Uninhabited	Una
Chorali Moli	Chorali Moli	Una
Damasa	Damasa	Una
Dandi	Dandi	Una
Delwada	Delwada	Una
Dhokadva	Dhokadva	Una
Dodhi	Uninhabited	Una
Dron	Dron	Una
Dudhala	Dudhala	Una
Elampur	Elampur	Una
Fareda	Fareda	Una
Fatsar	Fatsar	Una
Fulka	Fulka	Una
Gangda	Gangda	Una
Garal	Garal	Una
Ghodavadi	Uninhabited	Una
Ghud Jinjva	Uninhabited	Una

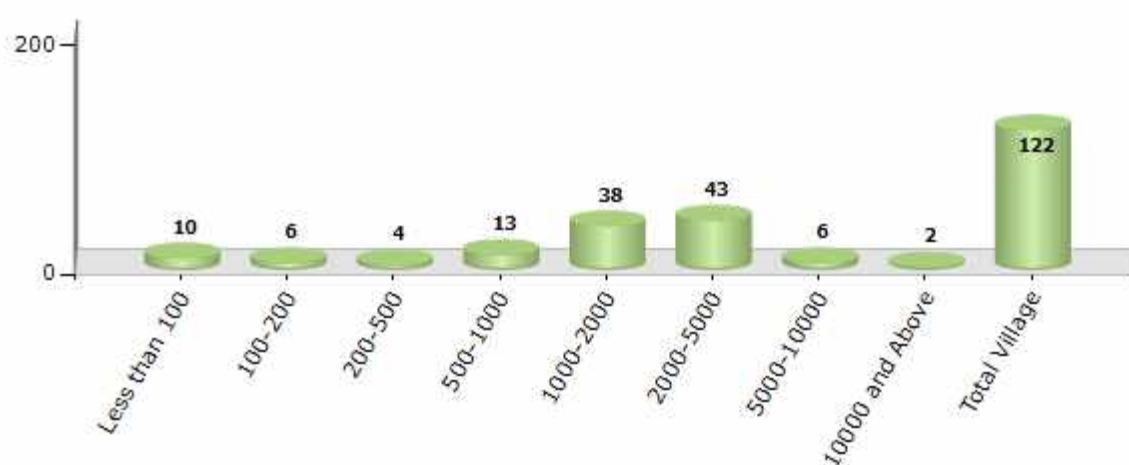
Contd....

## Demographics

### Number of Villages by Population Size - 2011

Less than 100	100-200	200-500	500-1000	1000-2000	2000-5000	5000-10000	10000 and Above	Total Village
10	6	4	13	38	43	6	2	122

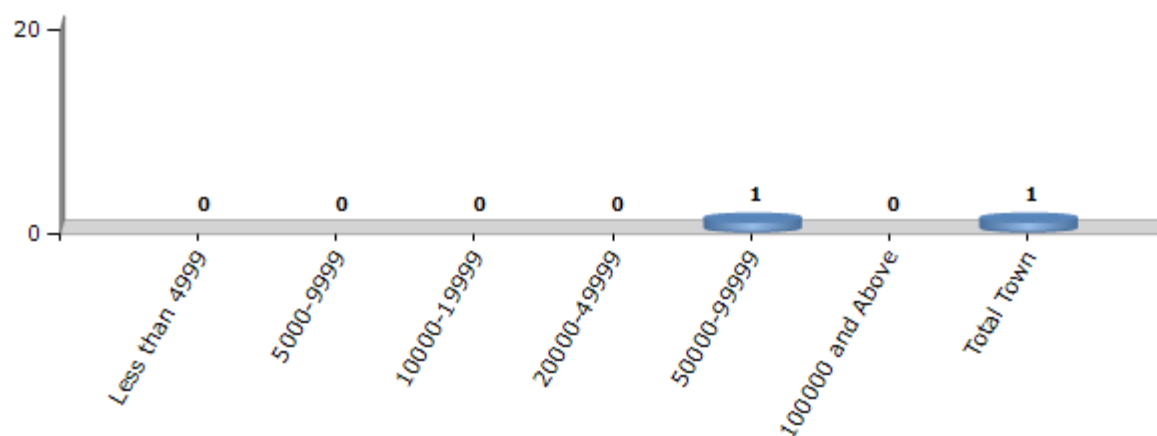
Number of Villages by Population Size - 2011



### Number of Towns by Population Size - 2011

Less than 4999	5000-9999	10000-19999	20000-49999	50000-99999	100000 and Above	Total Town
0	0	0	0	1	0	1

Number of Towns by Population Size - 2011

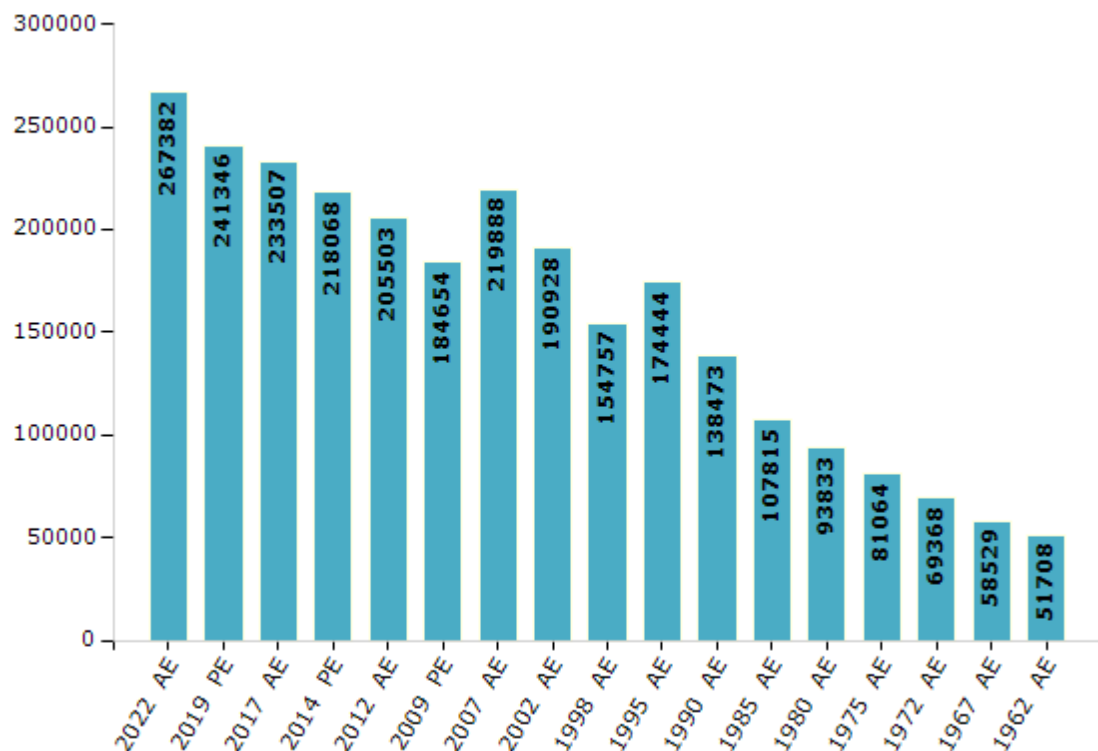


## Electoral Features

### Electors by Male & Female

Year	Male	Female	Others	Total	Year	Male	Female	Others	Total
2022 AE	137109	130271	2	267382	1998 AE	77436	77321	-	154757
2019 PE	124909	116436	1	241346	1995 AE	89010	85434	-	174444
2017 AE	121216	112291	0	233507	1990 AE	71007	67466	-	138473
2014 PE	114117	103951	0	218068	1985 AE	54072	53743	-	107815
2012 AE	107674	97829	0	205503	1980 AE	46979	46854	-	93833
2009 PE	94853	89801	-	184654	1975 AE	40618	40446	-	81064
2007 AE	112274	107614	-	219888	1972 AE	34408	34960	-	69368
2004 PE	-	-	-	-	1967 AE	-	-	-	58529
2002 AE	98233	92695	-	190928	1962 AE	-	-	-	51708
1999 PE	-	-	-	-					

Number of Electors



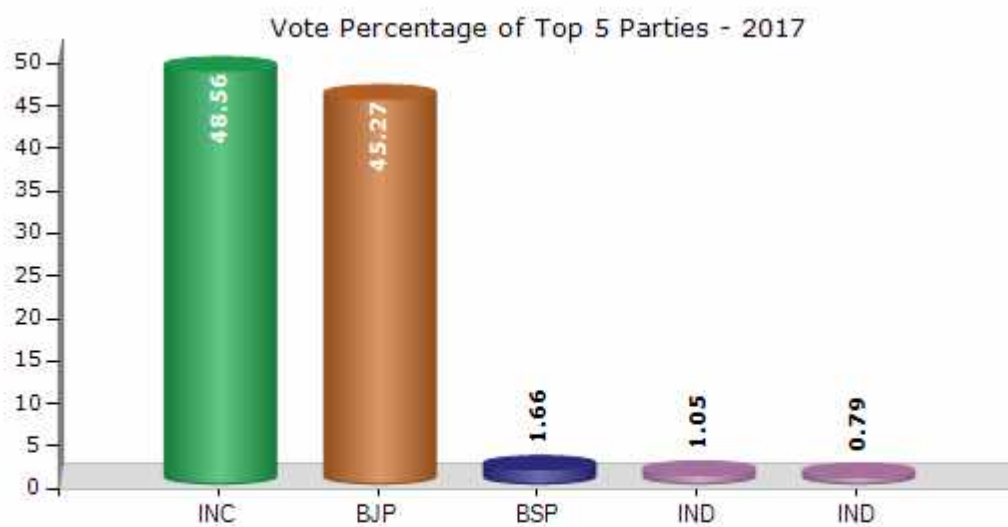
**Note :** AE : Assembly Election, PE : Assembly Segment of Parliamentary Election



## Historical Summary Election Results

### Summary Result of Assembly Election - 2017

Candidate Name	Party	Votes	Votes %
Vansh Punjabhai Bhimabhai	INC	72775	48.56
Haribhai Boghabhai Solanki	BJP	67847	45.27
Parmar Jentibhai Kanabhai	BSP	2486	1.66
Harshadbhai Chhaganbhai Bambhaniya	IND	1575	1.05
Baria Babubhai Bhimabhai	IND	1191	0.79
Jesing Shamji Rathod	RPIR	968	0.65
Shantilal Danabhai Kidecha	GJCP	719	0.48
Rathod Dayabhai Lakhabhai	BMUP	457	0.3
	NOTA	1861	1.24



## Polling Station Level Election Results

### Number and Name of Polling Stations (PS) (2022)

Number of Polling Stations	Name of Polling Stations	Number of Polling Stations	Name of Polling Stations
1	Primary School, Forest Department Main Building, Kodinar-Dhari Road, Sapnes	22	Abhinav High School, New Room No-3, Gir Gadhada
2	Temparary Tent, Sapnes	23	High School, New Room, Near Bus Station, Gir Gadhada
3	Forest Department Building, Banej	24	Primary Boys School, West Wing, Left Side Room Of Office, Dron Road, Gir Gadhada
4	Forest Department Building, Hadala	25	Primary School, East Wing, Main Road, Dron
5	Primary School, Main Chowk, Fareda	26	Primary School, West Wing, Main Road, Dron
6	Primary School, Jhankhiya	27	Primary School, Std-1 And Std-2 Pragna Room West Wing, Main Road, Dron
7	New Primary School, Rasulpara	28	Primary School, New Building, Std.-8 Class Room, Plot Area, Itvaya
8	Primary School, Gir Forest Area, Timbarva	29	Primary School, Pragna Mandir Building, South Wing, Plot Area, Itvaya
9	Primary School, Main Road, Umedpara	30	Praimary School, Crc Bhavan Office Room, Main Bazar, Fatsar
10	New Primary School, North Wing, Kodiya	31	Primary School, New Building, New Building, Fatsar
11	New Primary School, West Wing, Kodiya	32	Praimary School, Pragna Varg Room, Main Bazar, Fatsar
12	Primary School, Gir Forest Area, Ghodavadi	33	Primary School, Room No-1, Main Bazar, Fulka
13	Primary School, Tulsishyam	34	Primary School, Room No-2, Main Bazar, Fulka
14	Primary School, New Room, Tulshi Shyam Road, Jasadhar	35	New Primary School, North Wing, Room No-7, Vadviyala
15	Primary School, Room No.- 1, Chikhalkuba, Chikhalkuba	36	New Primary School, South Wing, Room No-4, Vadviyala
16	Primary School, Room No.- 1, Kothariya, Kothariya	37	New Primary School, East Wing, Room No-2, Vadviyala
17	Girls School, East Wing, Gir Gadhada	38	New Primary School, Arunikash Room No-8, Vadviyala
18	Girls School, West Wing, Gir Gadhada	39	Primary School, South Wing, Plot Area, Intvaya Road, Khilavad
19	Girls School, New Building Room No-1, Gir Gadhada	40	New Primary School, Middle Room, Dhokadva Road, Khilavad
20	Abhinav High School, New Room No-1, Gir Gadhada	41	Primary School, North Wing, Plot Area, Intvaya Road, Khilavad
21	Primary Boys School, West Wing, Dron Road, Gir Gadhada	42	Primary School, Plot Area, Vadli

Contd....

## Polling Station Level Election Results

### Polling Station-wise Votes Secured by Overall Top Five Parties in Una Assembly in Assembly Election (AE) under Junagadh Parliamentary Constituency in Gujarat (2022)

Number of Polling Station	Winner - Kalubhai Chanabhai Rathod (BJP)	Runner-up - Vansh Punjabhai Bhimabhai (INC)	3rd - Sejalben Mansukhbhai Khunt (AAP)	4th - Vansh Balubhai Karshanbhai (IND)	5th - Panchabhai Bhayabhai Damaniya (BHHITP)	NOTA	Other	Total Votes Secured
36	237	113	51	0	6	4	5	416
37	194	149	104	6	9	12	8	482
38	161	120	73	0	6	8	6	374
39	132	73	63	2	6	3	7	286
40	219	144	99	2	7	8	3	482
41	333	214	126	4	9	17	21	724
42	224	217	50	4	6	4	12	517
43	315	129	21	1	3	6	8	483
44	323	179	32	5	5	19	10	573
45	439	305	10	6	7	15	16	798
46	525	231	119	4	7	10	20	916
47	316	293	12	8	3	16	19	667
48	172	103	164	1	6	3	13	462
49	329	123	107	0	8	6	7	580
50	368	160	31	2	5	11	15	592
51	503	167	33	5	3	20	13	744
52	325	41	85	3	5	16	8	483
53	115	108	140	1	5	3	3	375
54	236	61	80	0	9	9	8	403
55	168	180	165	4	5	7	12	541
56	161	170	230	2	19	12	12	606
57	368	228	13	9	1	7	8	634
58	484	291	24	5	1	24	25	854
59	418	174	7	1	1	11	2	614
60	317	222	26	6	1	13	7	592
61	344	151	2	4	3	9	10	523
62	447	398	21	5	0	6	15	892
63	459	303	82	11	2	18	18	893
64	607	174	44	6	2	16	11	860
65	408	179	44	1	3	9	6	650
66	360	60	23	2	0	3	23	471
67	432	91	26	4	4	8	30	595
68	321	95	14	3	3	13	12	461
69	256	117	20	4	4	9	15	425
70	265	82	51	1	3	5	6	413

Contd....

## Polling Station Level Election Results

**Winner, Runner-up and 3rd Party Position & Winning Margin According to Polling Stations in Una Assembly in Assembly Election (AE) under Junagadh Parliamentary Constituency in Gujarat (2022)**

Polling Station Number	Winner Party	Winner Votes (%)	Runner-up Party	Runner-up Votes (%)	Winning Margin Votes (%)	Third Party	Third Party Votes (%)	Other Votes (%)
71	BJP	254 (46.86)	INC	138 (25.46)	116 (21.4)	AAP	114 (21.03)	36 (6.64)
72	BJP	262 (68.05)	INC	97 (25.19)	165 (42.86)	AAP	5 (1.3)	21 (5.45)
73	BJP	288 (78.9)	INC	49 (13.42)	239 (65.48)	AAP	16 (4.38)	12 (3.29)
74	BJP	310 (73.81)	INC	87 (20.71)	223 (53.1)	AAP	9 (2.14)	14 (3.33)
75	BJP	391 (75.92)	INC	89 (17.28)	302 (58.64)	AAP	8 (1.55)	27 (5.24)
76	BJP	630 (77.97)	INC	144 (17.82)	486 (60.15)	AAP	15 (1.86)	19 (2.35)
77	BJP	419 (50.12)	INC	312 (37.32)	107 (12.8)	AAP	79 (9.45)	26 (3.11)
78	BJP	444 (53.69)	INC	310 (37.48)	134 (16.21)	AAP	46 (5.56)	27 (3.26)
79	BJP	337 (45.3)	INC	290 (38.98)	47 (6.32)	AAP	71 (9.54)	46 (6.18)
80	BJP	315 (50.16)	INC	274 (43.63)	41 (6.53)	AAP	16 (2.55)	23 (3.66)
81	BJP	423 (64.29)	INC	186 (28.27)	237 (36.02)	AAP	19 (2.89)	30 (4.56)
82	BJP	213 (54.76)	INC	143 (36.76)	70 (18)	AAP	21 (5.4)	12 (3.08)
83	BJP	564 (68.28)	INC	201 (24.33)	363 (43.95)	AAP	37 (4.48)	24 (2.91)
84	BJP	432 (60.59)	INC	220 (30.86)	212 (29.73)	AAP	35 (4.91)	26 (3.65)
85	BJP	262 (50.78)	INC	218 (42.25)	44 (8.53)	AAP	16 (3.1)	20 (3.88)
86	BJP	272 (53.54)	INC	194 (38.19)	78 (15.35)	AAP	23 (4.53)	19 (3.74)
87	BJP	427 (58.41)	INC	247 (33.79)	180 (24.62)	AAP	32 (4.38)	25 (3.42)
88	BJP	593 (77.52)	INC	124 (16.21)	469 (61.31)	AAP	14 (1.83)	34 (4.44)
89	BJP	504 (73.79)	INC	130 (19.03)	374 (54.76)	BHHITP	14 (2.05)	35 (5.12)
90	BJP	451 (58.5)	INC	217 (28.15)	234 (30.35)	AAP	36 (4.67)	67 (8.69)
91	BJP	422 (63.75)	INC	212 (32.02)	210 (31.73)	AAP	7 (1.06)	21 (3.17)
92	BJP	325 (58.45)	INC	171 (30.76)	154 (27.69)	AAP	36 (6.47)	24 (4.32)
93	BJP	371 (57.43)	INC	224 (34.67)	147 (22.76)	AAP	17 (2.63)	34 (5.26)
94	BJP	207 (53.77)	AAP	97 (25.19)	110 (28.58)	INC	72 (18.7)	9 (2.34)
95	BJP	166 (47.16)	AAP	91 (25.85)	75 (21.31)	INC	77 (21.88)	18 (5.11)
96	BJP	444 (80)	INC	80 (14.41)	364 (65.59)	AAP	17 (3.06)	14 (2.52)
97	BJP	475 (49.53)	INC	424 (44.21)	51 (5.32)	AAP	22 (2.29)	38 (3.96)
98	BJP	333 (53.54)	INC	260 (41.8)	73 (11.74)	AAP	9 (1.45)	20 (3.22)
99	INC	297 (47.9)	BJP	281 (45.32)	16 (2.58)	AAP	24 (3.87)	18 (2.9)
100	BJP	472 (50.54)	INC	370 (39.61)	102 (10.93)	AAP	30 (3.21)	62 (6.64)
101	BJP	477 (57.26)	INC	250 (30.01)	227 (27.25)	AAP	48 (5.76)	58 (6.96)
102	BJP	475 (66.06)	INC	199 (27.68)	276 (38.38)	AAP	26 (3.62)	19 (2.64)
103	BJP	301 (57.01)	INC	139 (26.33)	162 (30.68)	AAP	73 (13.83)	15 (2.84)
104	BJP	307 (51.34)	INC	230 (38.46)	77 (12.88)	AAP	26 (4.35)	35 (5.85)
105	BJP	420 (52.5)	INC	269 (33.63)	151 (18.87)	AAP	59 (7.38)	52 (6.5)

Contd....

## Socio-Economic Amenities - Rural

### Access to Education Facilities

Particulars	Number of Villages (% of Population)				
	Available	Not Available	If Not Available (Distance of Nearest Facility)		
			A	B	C
Govt. Primary School	115 (100)	7 (0)	0 (0)	4 (0)	3 (0)
Private Primary School	20 (39)	102 (61)	0 (0)	0 (0)	0 (0)
Govt. Middle School	0 (0)	122 (100)	0 (0)	0 (0)	0 (0)
Private Middle School	0 (0)	122 (100)	0 (0)	0 (0)	0 (0)
Govt. Secondary School	14 (29)	108 (71)	12 (8)	37 (30)	52 (26)
Private Secondary School	11 (18)	111 (82)	0 (0)	1 (1)	0 (0)
Govt. Senior Secondary School	3 (8)	119 (92)	3 (2)	31 (32)	82 (55)
Private Senior Secondary School	4 (8)	118 (92)	0 (0)	0 (0)	0 (0)
Govt. Arts and Science Degree College	0 (0)	122 (100)	5 (5)	30 (28)	80 (65)
Private Arts and Science Degree College	1 (1)	121 (99)	0 (0)	0 (0)	6 (1)
Govt. Engineering College	0 (0)	122 (100)	0 (0)	0 (0)	122 (100)
Private Engineering College	0 (0)	122 (100)	0 (0)	0 (0)	0 (0)
Govt. Medicine College	0 (0)	122 (100)	0 (0)	0 (0)	122 (100)
Private Medicine College	0 (0)	122 (100)	0 (0)	0 (0)	0 (0)
Govt. Management Institute	0 (0)	122 (100)	0 (0)	0 (0)	118 (98)
Private Management Institute	0 (0)	122 (100)	0 (0)	0 (0)	4 (2)
Govt. Polytechnic	0 (0)	122 (100)	0 (0)	0 (0)	122 (100)
Private Polytechnic	0 (0)	122 (100)	0 (0)	0 (0)	0 (0)
Govt. Vocational Training School/ITI	1 (5)	121 (95)	5 (5)	32 (30)	84 (60)
Private Vocational Training School/ITI	0 (0)	122 (100)	0 (0)	0 (0)	0 (0)
Govt. Non Formal Training Centre	0 (0)	122 (100)	5 (5)	31 (29)	80 (63)
Private Non Formal Training Centre	0 (0)	122 (100)	0 (0)	0 (0)	6 (3)
Govt. School For Disabled	0 (0)	122 (100)	0 (0)	0 (0)	121 (98)
Private School For Disabled	0 (0)	122 (100)	0 (0)	0 (0)	1 (2)
Government Others	0 (0)	122 (100)	0 (0)	0 (0)	0 (0)
Private Others	0 (0)	122 (100)	0 (0)	0 (0)	0 (0)

Note : Distance A : Less than 5 km; B : Between 5-10 km; C : 10+ km.; Source : Data Analysis is based on 2011 Census.

## DISCLAIMER

The Terms of Use and Disclaimer of Datanet India Private Limited (hereinafter referred to as "Datanet") for use of this analysis report of **Una Assembly Constituency (Una Vidhan Sabha)** :-

1. **Assembly Factbook™** is a Registered Trade Mark owned by Datanet.
2. All the maps are sketched and graphical representation only and have not been drawn to the scale and also not to represent the actual geographical area or boundary of the unit.
3. The data for the aforesaid analysis is based on authentic sources and has been culled from the various publications of Census, CSO and NSSO for district and block level data, various central and state government departments, Central & State Elections Commissions and the concerned Returning Officers' releases, Electoral Rolls, Election results and allied publications, internal assessment, surveys, estimates and analysis. Therefore, certain adjustment of data at micro level may have been done to arrive closer to the macro data.
4. Data have been provided on an "As Is" and "As AVAILABLE" basis
5. The colours shown in the maps or diagram and charts of a particular party, alliance or AC are indicative and do not represent them.
6. This publication which includes maps, sheets, graphs and data would be the property under copyright of Datanet only. The user may use these for its internal study, analysis and research purposes. It's public display, re-selling or any commercial uses by the user are not allowed.
7. Datanet has taken due care and caution in compilation and processing of data and allied information, but does not guarantee the accuracy, adequacy or completeness of any information/analysis and will be not responsible for any errors or omissions or for the results obtained from the use of such information/analysis.
8. All the contents for the publication have been culled from various authentic sources and Datanet reasonably believes such sources to be reliable, but does not make any representations, express or implied as to the accuracy or fitness of use of such information. The information or contents of the information/analysis do not constitute advice and should not be relied upon in making (or refraining from making) any decision. Any reliance placed upon the information provided by Datanet is the sole responsibility and strictly at the user's risk.
9. In no event will Datanet be liable for any damages (including, without limitation, damages for loss of business projects, or loss of profits) arising in contract, tort or otherwise from the use of or inability to use any of its contents, or from any action taken (or refrained from being taken) as a result of using the analysis or any of its contents. Datanet its directors, owners, editors, officials, employees, distributor and agents or any associate will not be liable for any errors in the information contained or any consequences arising from the use of the contents of the provided information/analysis.
10. If any provision of these terms and conditions is held invalid or illegal or unenforceable for any reason by any court of competent jurisdiction, such provision shall be severed and the remainder of provisions of the terms and conditions shall continue in full force and effect as if the Term of Use had been executed with the invalid, illegal or unenforceable provision eliminated.
11. If there are any discrepancies in the information provided, please bring it to attention of Datanet for suitable rectification measures.



**Buy Online This Complete Book At**  
**Datanet India eBooks Store**

[www.indiastatpublications.com](http://www.indiastatpublications.com)

**or go directly at**

[http://www.indiastatpublications.com/  
Assembly\\_factbook/Gujarat/Junagadh/ Una](http://www.indiastatpublications.com/Assembly_factbook/Gujarat/Junagadh/Una)

 **indiastat**elections

ISBN : 978-93-5905-316-5



9 789359 053165