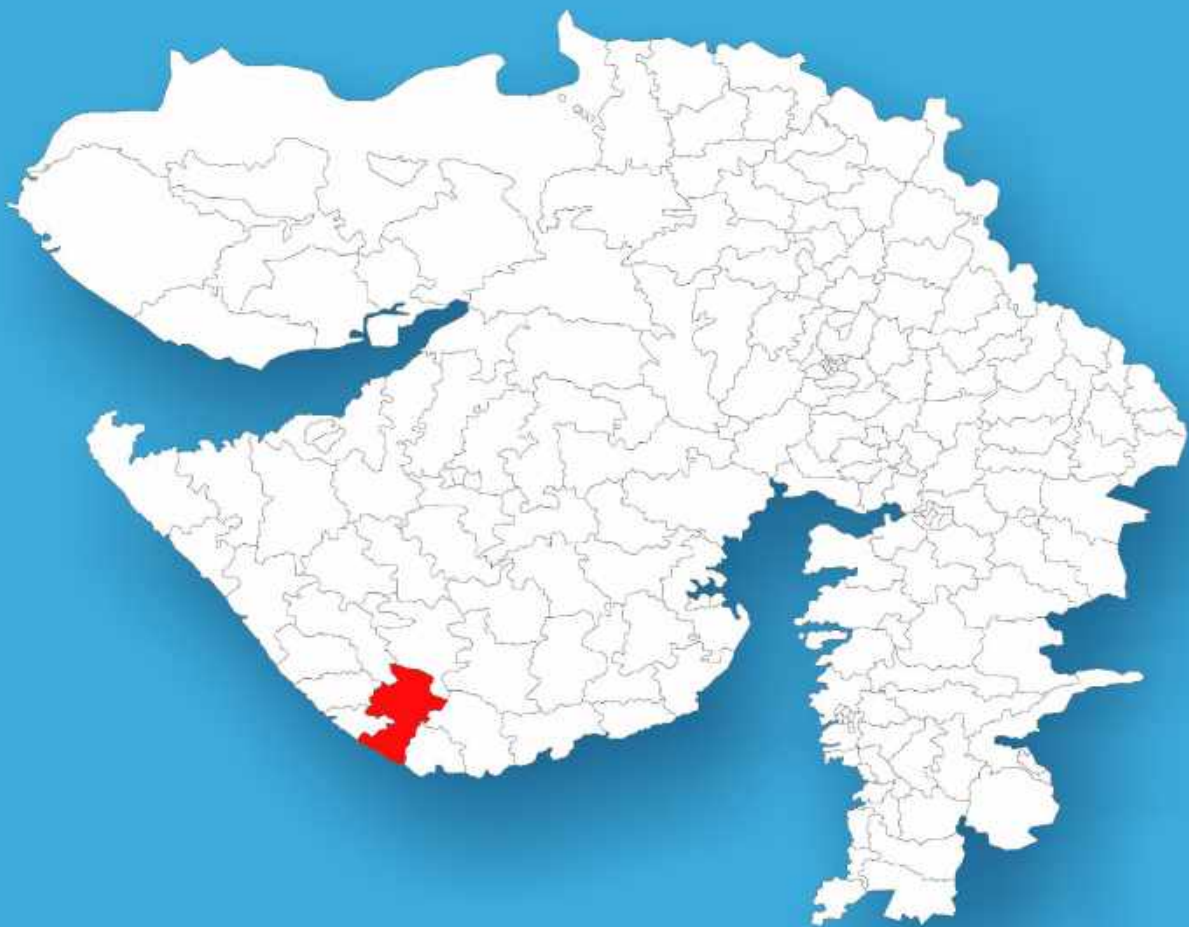




Gujarat

# Assembly Factbook™

Talala Assembly Constituency



Key Electoral Data of Talala  
Assembly Constituency (Vidhan Sabha)

Gujarat

# Assembly Factbook™

Talala Assembly Constituency



Talala Vidhan Sabha

**Editor & Director**

Dr. R.K. Thukral

**Research Editor**

Dr. Shafeeq Rahman

**Compiled, Researched and Published by  
Datanet India Pvt. Ltd.**

D-100, 1st Floor,

Okhla Industrial Area, Phase-I,

New Delhi- 110020.

Ph.: 91-11- 43580781-84

Email : support@indiastatpublications.com

Website : www.indiastatelections.com

**Online Book Store :**

www.indiastatpublications.com

**Report No. :** AFB/GJ-091-0125

**ISBN :** 978-93-5822-325-5

**First Edition :** January, 2018

**Eighth Updated Edition :** January, 2025

**Price :** Rs. 11500/-

US\$ 310

**© Datanet India Pvt. Ltd.**

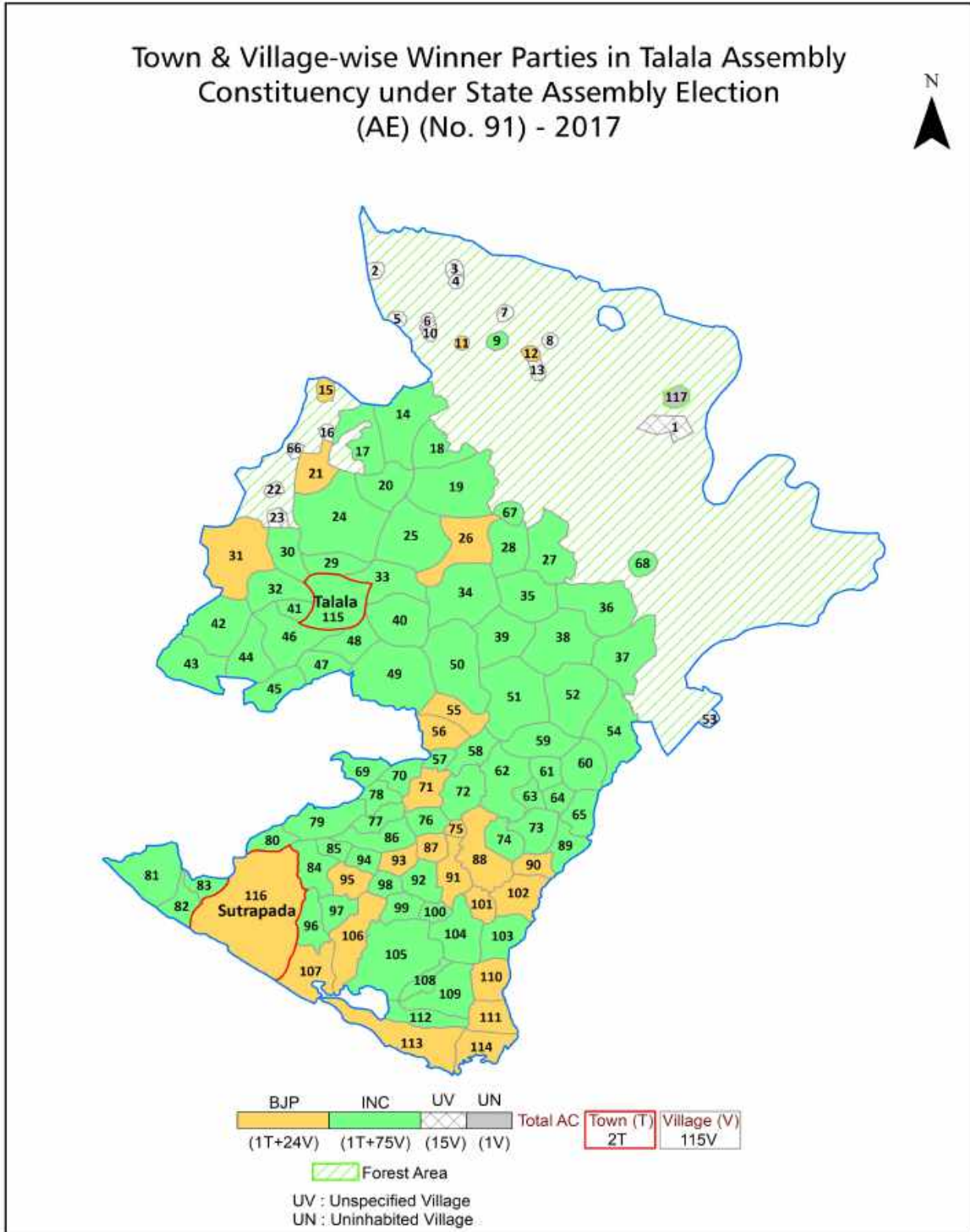
All rights reserved. No part of this book may be reproduced, stored in a retrieval system or transmitted in any form or by any means, mechanical photocopying, photographing, scanning, recording or otherwise without the prior written permission of the publisher. Please refer to Disclaimer at page no. 220 for the use of this publication.

Printed in India

## Contents

No.	Particulars	Page No.
	<b>Introduction</b>	
1	Assembly Constituency - (Vidhan Sabha) at a Glance   Features of Assembly as per Delimitation Commission of India (2008)	1-2
	<b>Location and Political Maps</b>	
2	Location Map   Boundaries of Assembly Constituency - (Vidhan Sabha) in District   Boundaries of Assembly Constituency under Parliamentary Constituency - (Lok Sabha)   Town & Village-wise Winner Parties- 2024, 2022, 2019, 2017, 2014, 2012 and 2009	3-11
	<b>Administrative Setup (2011)</b>	
3	District   Sub-district   Towns   Villages   Inhabited Villages   Uninhabited Villages   Village Panchayat   Intermediate Panchayat	12-18
	<b>Demographics (2011)</b>	
4	Population   Households   Rural/Urban Population   Towns and Villages by Population Size   Sex Ratio (Total & 0-6 Years)   Religious Population   Social Population   Literacy Rate	19-20
	<b>Electoral Features</b>	
5	Important Dates of Last Elections Held   Electors by Gender   Service Electors   Voters   Voters Turnout   Polling Stations & Average Number of Electors per Polling Station   Electors by Age Group   Present Elected Representatives	21-26
	<b>Historical Summary Election Results</b>	
6	Vote Share of Major Parties   Winning Margin (Number & Percentage)   Polarity of Parties   Summary Result of Assembly Segment of Parliamentary Elections 2024, 2019, 2014, 2009, 2004 and 1999   Summary Result of Assembly Elections 2022, 2017, 2012, 2007, 2002, 1998, 1995, 1990, 1985, 1980 and 1975	27-46
	<b>Polling Station Level Election Results</b>	
7	Name and Number of Polling Station 2024, 2022, 2019, 2017, 2014, 2012 and 2009   Polling Station-wise Electors, Voters & Voters Turnout 2024, 2022, 2019, 2017, 2014, 2012 and 2009   Polling Station wise Elections Results 2024, 2022, 2019, 2017, 2014, 2012 and 2009	47-199
	<b>Share of Assembly Constituency</b>	
8	Share of Assembly Constituency - (Vidhan Sabha) in State, District and Parliamentary Constituency - (Lok Sabha)	200
	<b>Socio-Economic Amenities (2011)</b>	
9	Access to Administrative Units   Agricultural, Manufacturing and Industrial Commodities   Demographic Indicators   Education   Health & Manpower   Drinking Water Supply   Sanitation   Entertainment and Receptions Infrastructure   Power   Food Allocation Distribution and Marketing of Agriculture Commodities Infrastructure   Transport and Road Infrastructure   Communication   Banking and Financial Services   Land Use   Irrigation Source	202-216
10	<b>Abbreviation &amp; Sources</b>	218-219
11	<b>Disclaimer</b>	220

Location & Political Map





## Administrative Setup

### List of Village Panchayat & Intermediate Panchayat (Block) Name - 2011

Village Name	Village Panchayat Name	Intermediate Panchayat Name
Abudi	Abudi	Talala
Alavani	Uninhabited	Talala
Alidhra	Alidhra	Sutrapada
Amblash	Amblash	Talala
Amrapur	Amrapur	Sutrapada
Amrutvel	Uninhabited	Talala
Anand Para	Anand Para	Sutrapada
Anida	Anida	Talala
Ankolvadi	Ankolvadi	Talala
Bakula Dhanej	Bakula Dhanej	Talala
Bamanasa	Bamanasa	Talala
Barevla	Barevla	Sutrapada
Barula	Barula	Sutrapada
Batheshvar	Batheshvar	Talala
Bhalchhel	Bhalchhel	Talala
Bheriya	Bheriya	Talala
Bhimdeval	Bhimdeval	Talala
Bhojde	Bhojde	Talala
Bhuva Timbi	Bhuva Timbi	Sutrapada
Bhuvavada	Bhuvavada	Sutrapada
Borvav	Borvav	Talala
Bosan	Bosan	Sutrapada
Chagiya	Chagiya	Sutrapada
Chitravad	Chitravad	Talala
Chitrod	Chitrod	Talala
Dedkadi	Uninhabited	Talala
Devaliya	Uninhabited	Talala
Dhamlej	Dhamlej	Sutrapada
Dhava	Dhava	Talala

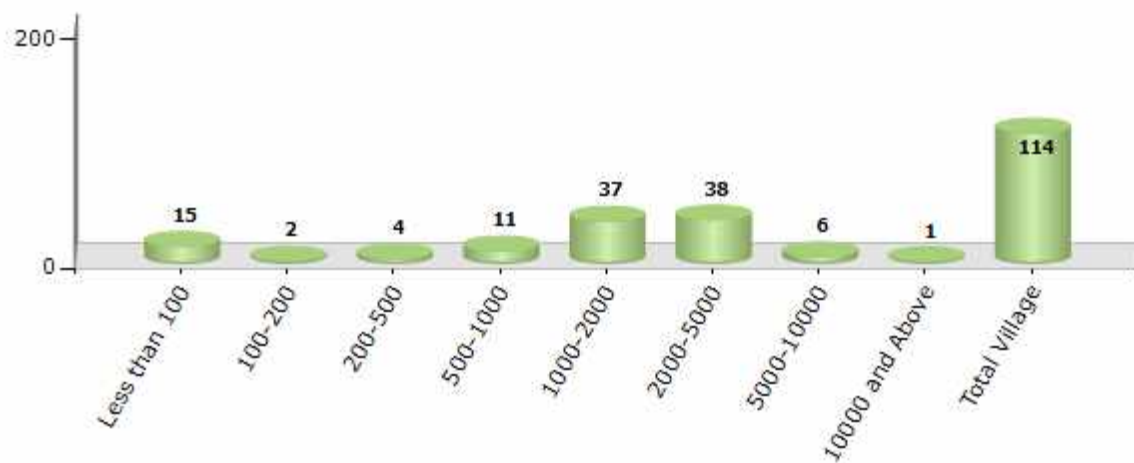
Contd....

## Demographics

### Number of Villages by Population Size - 2011

Less than 100	100-200	200-500	500-1000	1000-2000	2000-5000	5000-10000	10000 and Above	Total Village
15	2	4	11	37	38	6	1	114

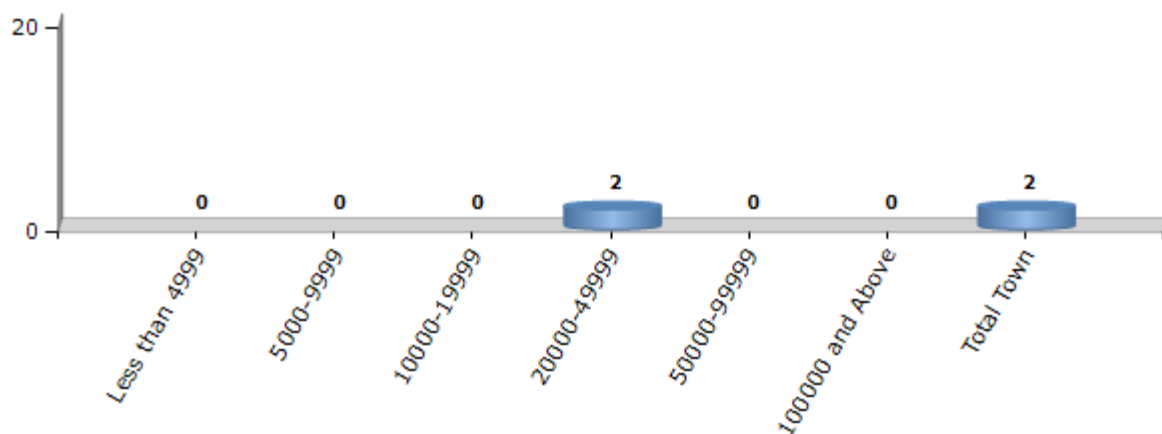
Number of Villages by Population Size - 2011



### Number of Towns by Population Size - 2011

Less than 4999	5000-9999	10000-19999	20000-49999	50000-99999	100000 and Above	Total Town
0	0	0	2	0	0	2

Number of Towns by Population Size - 2011

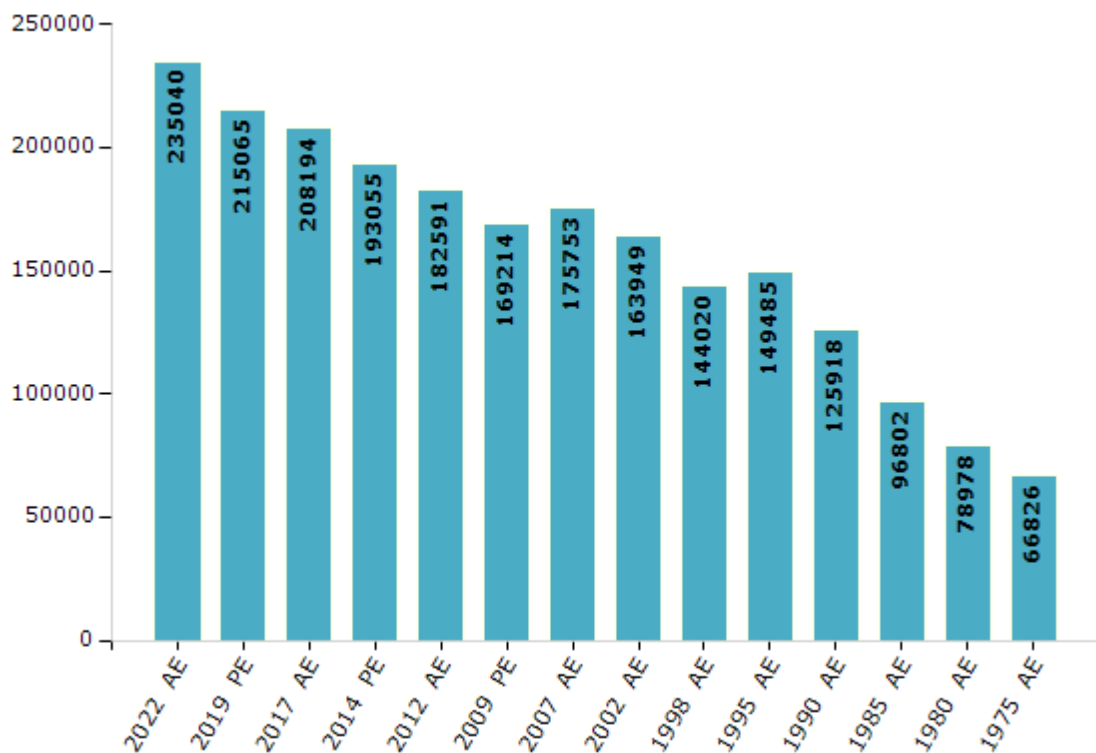


## Electoral Features

### Electors by Male & Female

Year	Male	Female	Others	Total	Year	Male	Female	Others	Total
2022 AE	120247	114790	3	235040	1998 AE	73112	70908	-	144020
2019 PE	111104	103961	0	215065	1995 AE	75474	74011	-	149485
2017 AE	107991	100203	0	208194	1990 AE	63230	62688	-	125918
2014 PE	100162	92892	1	193055	1985 AE	49028	47774	-	96802
2012 AE	94751	87838	2	182591	1980 AE	40173	38805	-	78978
2009 PE	86735	82479	-	169214	1975 AE	33829	32997	-	66826
2007 AE	89673	86080	-	175753	1972 AE	-	-	-	-
2004 PE	-	-	-	-	1967 AE	-	-	-	-
2002 AE	83410	80539	-	163949	1962 AE	-	-	-	-
1999 PE	-	-	-	-					

Number of Electors



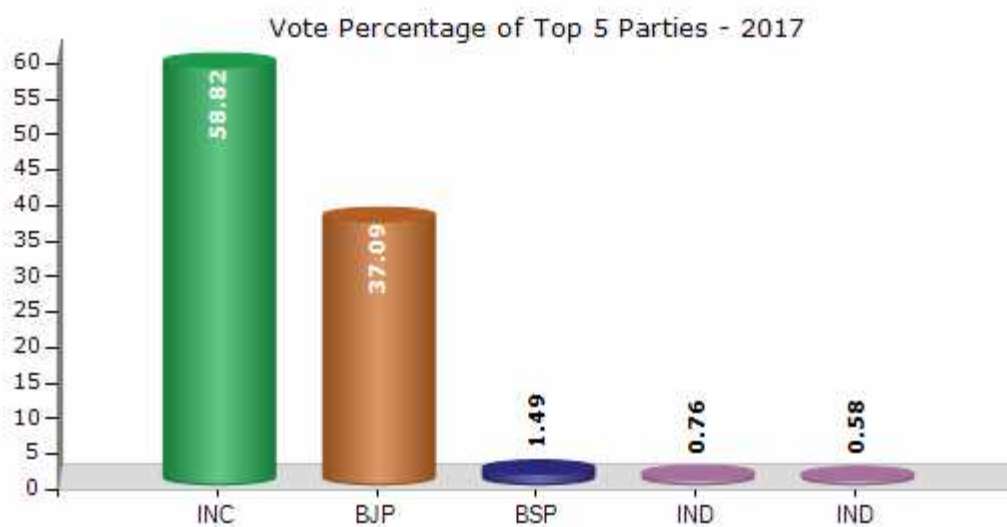
Note : AE : Assembly Election, PE : Assembly Segment of Parliamentary Election



## Historical Summary Election Results

### Summary Result of Assembly Election - 2017

Candidate Name	Party	Votes	Votes %
Ahir Bhagabhai Dhanabhai Barad	INC	85897	58.82
Parmar Govindbhai Varjangbhai	BJP	54167	37.09
Thumar Vrujlal Khimabhai	BSP	2171	1.49
Daki Jaysukhlal Jadavbhai	IND	1105	0.76
Parmar Ramjibhai Manandbhai	IND	842	0.58
Bharathi Ashokkumar Revubhai	IND	632	0.43
	NOTA	1227	0.84



## Polling Station Level Election Results

### Number and Name of Polling Stations (PS) (2022)

Number of Polling Stations	Name of Polling Stations	Number of Polling Stations	Name of Polling Stations
1	Forest Department Building, Forest Area, Devaliya	22	Primary School, South Wing, Haripur Main Road, Chitravad
2	Primary School, Room No-2, New Building, Hiranvel	23	Gram Pancgayat Office, Reliance Room, Haripur Main Road, Chitravad
3	Forest Department Building, Forest Area, Dudhala	24	Gram Pancgayat Office, Community Hall, Haripur Main Road, Chitravad
4	Forest Department Building, Forest Area, Kansiya	25	Primary School, North Wing, Near Bus Station, Sangodra
5	Primary School, East Wing, Near Ram Mandir, Bhalchhel	26	Primary School, New Building, Room No-1, Near Bus Station, Sangodra
6	Primary School, West Wing, Room No-1, Near Ram Mandir, Bhalchhel	27	Primary School, Room No.4, Near Community Hall, Chitrod
7	Primary School Sintex Room, Haripur	28	Primary School, Room No-5, Near Community Hall, Chitrod
8	Primary School, West Wing, Near Bus Station, Haripur	29	New Primary School, East Wing, Junagadh Highway Road, Sasan
9	Primary School, North Wing, Room No.3, Main Road, Bakula Dhanej	30	New Primary School, West Wing, Junagadh Highway Road, Sasan
10	Primary School, South Wing, Room No.1, Main Road, Bakula Dhanej	31	New Primary School, Room No-4, Junagadh Highway Road, Sasan
11	Primary School, North Wing, Room No-4, Main Road, Bakula Dhanej	32	Primary School, East Wing, Veraval Road, Maljhinhva
12	Primary School, L.N.T. Room, East Wing, Near Bus Station, Semarvav	33	Primary School, South Wing, Veraval Road, Maljhinhva
13	Primary School, West Wing, Near Bus Station, Semarvav	34	Primary School, North Wing, Room No. 3, Bus Station Road, Ghunsiya
14	Primary School, East Wing, Near Bus Station, Semarvav	35	Primary School, South Wing, Bus Station Road, Ghunsiya
15	Primary School, North Wing, Near Water Supply Office, Umrethi	36	Primary School, East Wing Room No-10, Bus Station Road, Ghunsiya
16	Primary School, South Wing, Near Water Supply Office, Umrethi	37	Primary School, East Wing, Bus Station Road, Ghunsiya
17	Primary School, South Wing Room No.3, Near Bus Station, Khirdhar	38	Primary School, North Wing, Room No. 2, Bus Station Road, Ghunsiya
18	Primary School, South Wing, Room No-1, Near Bus Station, Khirdhar	39	Primary School, Main Road, Galiyawad
19	Primary School, East Wing, Dhanej Road, Jepur	40	Primary School, North Wing, Near Bus Station, Ramarechi
20	Primary School, South Wing, Dhanej Road, Jepur	41	Primary School, South Wing, Near Bus Station, Ramarechi
21	Primary School, North Wing, Haripur Main Road, Chitravad	42	Primary School, South Wing, New Room, Near Bus Station, Ramarechi

Contd....

## Polling Station Level Election Results

### Polling Station-wise Votes Secured by Overall Top Five Parties in Talala Assembly in Assembly Election (AE) under Junagadh Parliamentary Constituency in Gujarat (2022)

Number of Polling Station	Winner - Bhagabhai Dhanabhai Barad (BJP)	Runner-up - Solanki Devendrabhai Kanjibhai (AAP)	3rd - Dodiya Mansingbhai Jesingbhai (INC)	4th - Daki Jaysukhlal Jadavbhai (IND)	5th - Parmar Faridaben Muradbhai (BSP)	NOTA	Other	Total Votes Secured
36	270	336	83	3	8	4	8	712
37	410	267	39	7	8	11	11	753
38	159	314	88	12	7	9	9	598
39	198	170	169	2	1	5	5	550
40	229	131	272	2	13	13	3	663
41	375	93	65	2	1	7	6	549
42	117	243	76	3	3	4	8	454
43	601	49	67	1	5	3	7	733
44	498	61	62	0	5	0	9	635
45	454	210	24	6	3	2	8	707
46	455	267	40	5	5	2	5	779
47	305	101	162	2	6	7	2	585
48	195	107	167	8	3	10	6	496
49	270	109	90	8	4	9	3	493
50	258	79	186	2	1	8	8	542
51	392	81	111	1	3	12	3	603
52	273	28	85	0	0	5	3	394
53	283	39	119	2	2	4	2	451
54	220	27	88	0	1	1	0	337
55	237	33	116	1	0	7	1	395
56	380	92	118	2	1	4	1	598
57	253	75	169	1	3	3	2	506
58	264	59	198	2	3	7	0	533
59	45	167	321	3	2	3	5	546
60	137	76	231	5	3	11	5	468
61	133	141	389	7	4	21	9	704
62	204	47	123	1	2	2	2	381
63	226	83	106	3	2	2	2	424
64	241	58	80	0	2	5	6	392
65	301	45	78	0	0	2	4	430
66	189	143	103	5	4	8	7	459
67	211	147	193	7	1	8	5	572
68	276	131	128	4	4	7	6	556
69	166	89	87	2	2	1	7	354
70	171	179	231	7	7	8	6	609

Contd....

## Polling Station Level Election Results

### Winner, Runner-up and 3rd Party Position & Winning Margin According to Polling Stations in Talala Assembly in Assembly Election (AE) under Junagadh Parliamentary Constituency in Gujarat (2022)

Polling Station Number	Winner Party	Winner Votes (%)	Runner-up Party	Runner-up Votes (%)	Winning Margin Votes (%)	Third Party	Third Party Votes (%)	Other Votes (%)
71	BJP	224 (53.98)	AAP	119 (28.67)	105 (25.31)	INC	65 (15.66)	7 (1.69)
72	BJP	235 (45.54)	AAP	200 (38.76)	35 (6.78)	INC	69 (13.37)	12 (2.33)
73	AAP	321 (67.44)	BJP	113 (23.74)	208 (43.7)	INC	21 (4.41)	21 (4.41)
74	AAP	409 (64.31)	BJP	173 (27.2)	236 (37.11)	INC	23 (3.62)	31 (4.87)
75	BJP	408 (54.69)	AAP	231 (30.97)	177 (23.72)	INC	86 (11.53)	21 (2.82)
76	BJP	374 (57.72)	AAP	230 (35.49)	144 (22.23)	INC	33 (5.09)	11 (1.7)
77	BJP	477 (65.16)	AAP	178 (24.32)	299 (40.84)	INC	58 (7.92)	19 (2.6)
78	BJP	136 (32.69)	AAP	136 (32.69)	0 (0)	INC	130 (31.25)	14 (3.37)
79	BJP	485 (63.23)	AAP	153 (19.95)	332 (43.28)	INC	112 (14.6)	17 (2.22)
80	AAP	78 (44.07)	BJP	63 (35.59)	15 (8.48)	INC	24 (13.56)	12 (6.78)
81	BJP	220 (66.27)	AAP	81 (24.4)	139 (41.87)	INC	17 (5.12)	14 (4.22)
82	BJP	212 (46.7)	AAP	176 (38.77)	36 (7.93)	INC	55 (12.11)	11 (2.42)
83	BJP	291 (54.39)	AAP	199 (37.2)	92 (17.19)	INC	37 (6.92)	8 (1.5)
84	AAP	316 (61.48)	BJP	142 (27.63)	174 (33.85)	INC	41 (7.98)	15 (2.92)
85	AAP	277 (48.17)	BJP	176 (30.61)	101 (17.56)	INC	84 (14.61)	38 (6.61)
86	BJP	232 (51.79)	AAP	158 (35.27)	74 (16.52)	INC	29 (6.47)	29 (6.47)
87	AAP	271 (47.8)	BJP	230 (40.56)	41 (7.24)	INC	40 (7.05)	26 (4.59)
88	AAP	264 (53.77)	BJP	167 (34.01)	97 (19.76)	INC	33 (6.72)	27 (5.5)
89	BJP	247 (42.44)	AAP	214 (36.77)	33 (5.67)	INC	92 (15.81)	29 (4.98)
90	BJP	182 (42.52)	INC	155 (36.21)	27 (6.31)	AAP	85 (19.86)	6 (1.4)
91	BJP	228 (43.1)	AAP	148 (27.98)	80 (15.12)	INC	143 (27.03)	10 (1.89)
92	BJP	270 (45.76)	INC	168 (28.47)	102 (17.29)	AAP	135 (22.88)	17 (2.88)
93	INC	404 (55.49)	BJP	152 (20.88)	252 (34.61)	AAP	121 (16.62)	51 (7.01)
94	INC	487 (61.34)	AAP	136 (17.13)	351 (44.21)	BJP	135 (17)	36 (4.53)
95	BJP	231 (41.77)	INC	165 (29.84)	66 (11.93)	AAP	124 (22.42)	33 (5.97)
96	BJP	245 (38.77)	INC	178 (28.16)	67 (10.61)	AAP	167 (26.42)	42 (6.65)
97	BJP	370 (83.15)	AAP	35 (7.87)	335 (75.28)	INC	30 (6.74)	10 (2.25)
98	BJP	292 (58.52)	INC	97 (19.44)	195 (39.08)	AAP	82 (16.43)	28 (5.61)
99	BJP	346 (53.15)	INC	187 (28.73)	159 (24.42)	AAP	102 (15.67)	16 (2.46)
100	BJP	295 (44.03)	INC	252 (37.61)	43 (6.42)	AAP	107 (15.97)	16 (2.39)
101	INC	398 (52.58)	AAP	172 (22.72)	226 (29.86)	BJP	169 (22.32)	18 (2.38)
102	BJP	117 (45.88)	INC	90 (35.29)	27 (10.59)	AAP	41 (16.08)	7 (2.75)
103	INC	185 (49.33)	AAP	87 (23.2)	98 (26.13)	BJP	83 (22.13)	20 (5.33)
104	INC	265 (46.41)	BJP	139 (24.34)	126 (22.07)	AAP	131 (22.94)	36 (6.3)
105	BJP	239 (47.42)	AAP	176 (34.92)	63 (12.5)	INC	62 (12.3)	27 (5.36)

Contd....

## Socio-Economic Amenities - Rural

### Access to Education Facilities

Particulars	Number of Villages (% of Population)				
	Available	Not Available	If Not Available (Distance of Nearest Facility)		
			A	B	C
Govt. Primary School	95 (98)	19 (2)	2 (0)	11 (2)	5 (1)
Private Primary School	44 (62)	70 (38)	0 (0)	0 (0)	0 (0)
Govt. Middle School	0 (0)	114 (100)	0 (0)	0 (0)	0 (0)
Private Middle School	0 (0)	114 (100)	0 (0)	0 (0)	0 (0)
Govt. Secondary School	18 (34)	96 (66)	14 (12)	36 (27)	43 (25)
Private Secondary School	3 (6)	111 (94)	1 (1)	1 (1)	0 (0)
Govt. Senior Secondary School	2 (5)	112 (95)	8 (9)	30 (33)	70 (40)
Private Senior Secondary School	4 (12)	110 (88)	0 (0)	0 (0)	0 (0)
Govt. Arts and Science Degree College	0 (0)	114 (100)	4 (5)	24 (38)	63 (40)
Private Arts and Science Degree College	1 (2)	113 (98)	3 (3)	6 (5)	13 (6)
Govt. Engineering College	0 (0)	114 (100)	0 (0)	0 (0)	105 (92)
Private Engineering College	0 (0)	114 (100)	0 (0)	0 (0)	9 (8)
Govt. Medicine College	0 (0)	114 (100)	0 (0)	0 (0)	109 (95)
Private Medicine College	0 (0)	114 (100)	0 (0)	0 (0)	5 (5)
Govt. Management Institute	0 (0)	114 (100)	0 (0)	0 (0)	70 (60)
Private Management Institute	0 (0)	114 (100)	0 (0)	0 (0)	44 (40)
Govt. Polytechnic	0 (0)	114 (100)	0 (0)	2 (3)	106 (91)
Private Polytechnic	0 (0)	114 (100)	0 (0)	0 (0)	6 (7)
Govt. Vocational Training School/ITI	0 (0)	114 (100)	2 (4)	25 (36)	57 (34)
Private Vocational Training School/ITI	0 (0)	114 (100)	2 (2)	4 (4)	24 (19)
Govt. Non Formal Training Centre	0 (0)	114 (100)	0 (0)	1 (2)	53 (41)
Private Non Formal Training Centre	0 (0)	114 (100)	0 (0)	0 (0)	60 (57)
Govt. School For Disabled	0 (0)	114 (100)	0 (0)	0 (0)	113 (99)
Private School For Disabled	0 (0)	114 (100)	0 (0)	0 (0)	1 (1)
Government Others	0 (0)	114 (100)	0 (0)	0 (0)	0 (0)
Private Others	0 (0)	114 (100)	0 (0)	0 (0)	0 (0)

Note : Distance A : Less than 5 km; B : Between 5-10 km; C : 10+ km.; Source : Data Analysis is based on 2011 Census.

## DISCLAIMER

The Terms of Use and Disclaimer of Datanet India Private Limited (hereinafter referred to as "Datanet") for use of this analysis report of **Talala Assembly Constituency (Talala Vidhan Sabha)** :-

1. **Assembly Factbook™** is a Registered Trade Mark owned by Datanet.
2. All the maps are sketched and graphical representation only and have not been drawn to the scale and also not to represent the actual geographical area or boundary of the unit.
3. The data for the aforesaid analysis is based on authentic sources and has been culled from the various publications of Census, CSO and NSSO for district and block level data, various central and state government departments, Central & State Elections Commissions and the concerned Returning Officers' releases, Electoral Rolls, Election results and allied publications, internal assessment, surveys, estimates and analysis. Therefore, certain adjustment of data at micro level may have been done to arrive closer to the macro data.
4. Data have been provided on an "As Is" and "As AVAILABLE" basis
5. The colours shown in the maps or diagram and charts of a particular party, alliance or AC are indicative and do not represent them.
6. This publication which includes maps, sheets, graphs and data would be the property under copyright of Datanet only. The user may use these for its internal study, analysis and research purposes. It's public display, re-selling or any commercial uses by the user are not allowed.
7. Datanet has taken due care and caution in compilation and processing of data and allied information, but does not guarantee the accuracy, adequacy or completeness of any information/analysis and will be not responsible for any errors or omissions or for the results obtained from the use of such information/analysis.
8. All the contents for the publication have been culled from various authentic sources and Datanet reasonably believes such sources to be reliable, but does not make any representations, express or implied as to the accuracy or fitness of use of such information. The information or contents of the information/analysis do not constitute advice and should not be relied upon in making (or refraining from making) any decision. Any reliance placed upon the information provided by Datanet is the sole responsibility and strictly at the user's risk.
9. In no event will Datanet be liable for any damages (including, without limitation, damages for loss of business projects, or loss of profits) arising in contract, tort or otherwise from the use of or inability to use any of its contents, or from any action taken (or refrained from being taken) as a result of using the analysis or any of its contents. Datanet its directors, owners, editors, officials, employees, distributor and agents or any associate will not be liable for any errors in the information contained or any consequences arising from the use of the contents of the provided information/analysis.
10. If any provision of these terms and conditions is held invalid or illegal or unenforceable for any reason by any court of competent jurisdiction, such provision shall be severed and the remainder of provisions of the terms and conditions shall continue in full force and effect as if the Term of Use had been executed with the invalid, illegal or unenforceable provision eliminated.
11. If there are any discrepancies in the information provided, please bring it to attention of Datanet for suitable rectification measures.



Buy Online This Complete Book At  
**Datanet India eBooks Store**

[www.indiastatpublications.com](http://www.indiastatpublications.com)

or go directly at

[http://www.indiastatpublications.com/  
Assembly\\_factbook/Gujarat/Junagadh/Talala](http://www.indiastatpublications.com/Assembly_factbook/Gujarat/Junagadh/Talala)

 **india**stat**elections**

ISBN : 978-93-5822-325-5



9 789358 1223255