



Gujarat

Assembly Factbook™

Naranpura Assembly Constituency

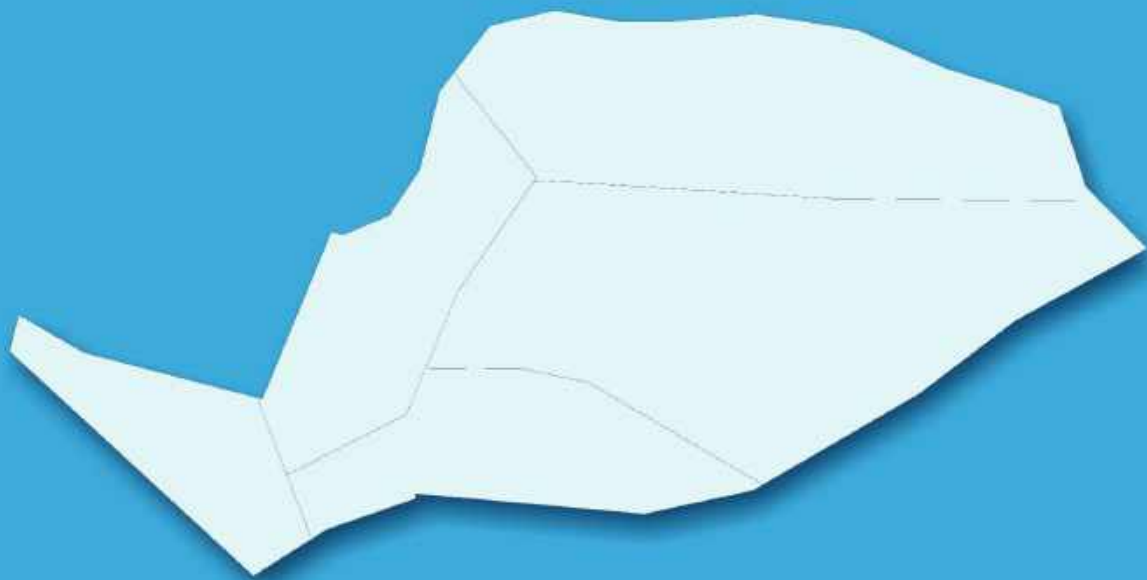


Key Electoral Data of Naranpura
Assembly Constituency (Vidhan Sabha)

Gujarat

Assembly Factbook™

Naranpura Assembly Constituency



Naranpura Vidhan Sabha

Editor & Director

Dr. R.K. Thukral

Research Editor

Dr. Shafeeq Rahman

**Compiled, Researched and Published by
Datanet India Pvt. Ltd.**

D-100, 1st Floor,

Okhla Industrial Area, Phase-I,

New Delhi- 110020.

Ph.: 91-11- 43580781-84

Email : support@indiastatpublications.com

Website : www.indiastatelections.com

Online Book Store :

www.indiastatpublications.com

Report No. : AFB/GJ-045-0125

ISBN : 978-93-5822-345-3

First Edition : January, 2018

Eighth Updated Edition : January, 2025

Price : Rs. 11500/-

US\$ 310

© Datanet India Pvt. Ltd.

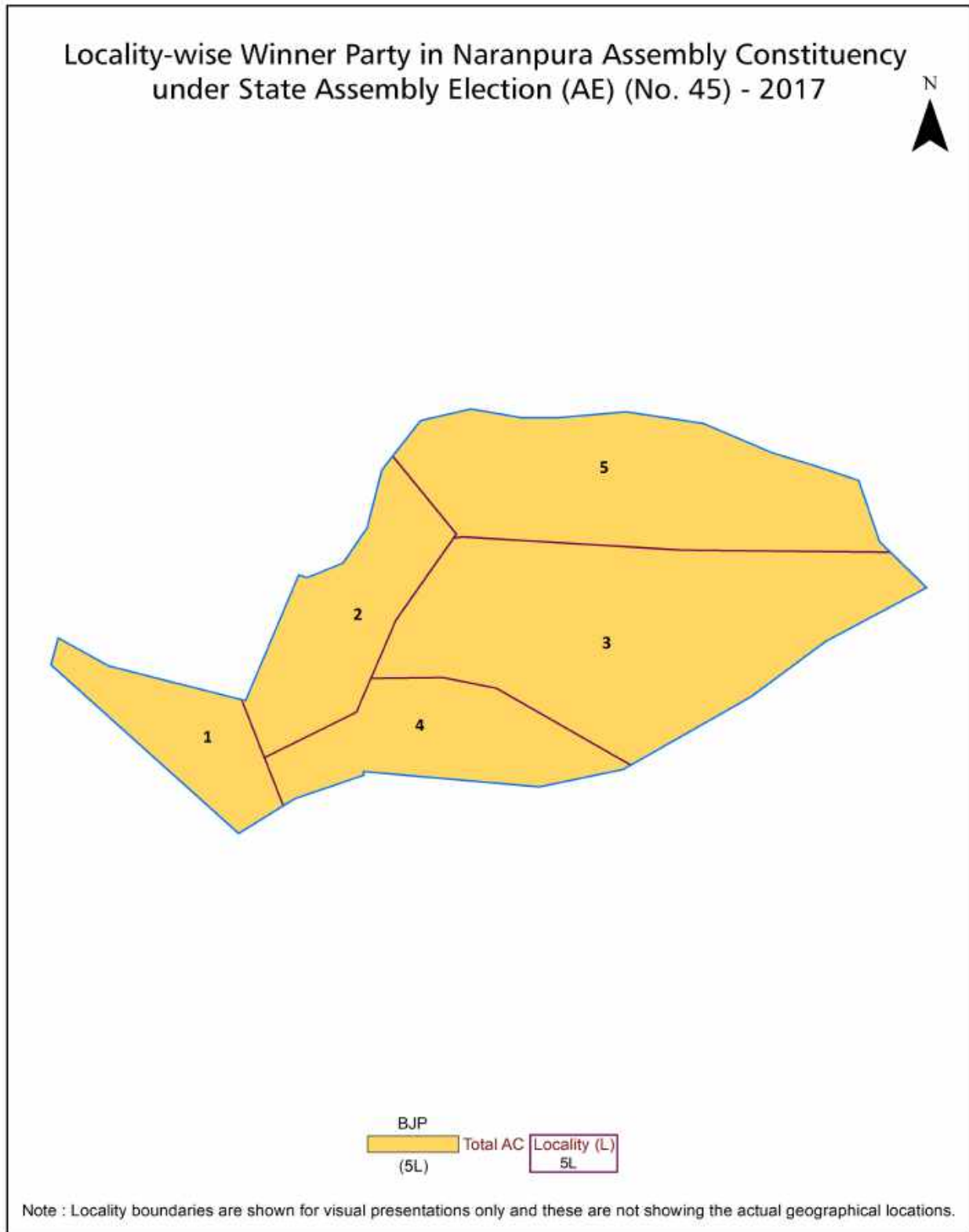
All rights reserved. No part of this book may be reproduced, stored in a retrieval system or transmitted in any form or by any means, mechanical photocopying, photographing, scanning, recording or otherwise without the prior written permission of the publisher. Please refer to Disclaimer at page no. 178 for the use of this publication.

Printed in India

Contents

No.	Particulars	Page No.
	Introduction	
1	Assembly Constituency - (Vidhan Sabha) at a Glance Features of Assembly as per Delimitation Commission of India (2008)	1-2
	Location and Political Maps	
2	Location Map Boundaries of Assembly Constituency - (Vidhan Sabha) in District Boundaries of Assembly Constituency under Parliamentary Constituency - (Lok Sabha) Locality-wise Winner Parties- 2024, 2022, 2019, 2017, 2014, 2012 and 2009	3-11
	Administrative Setup (2011)	
3	District Sub-district Towns Villages Inhabited Villages Uninhabited Villages Village Panchayat Intermediate Panchayat	12
	Demographics (2011)	
4	Population Households Rural/Urban Population Sex Ratio (Total & 0-6 Years) Religious Population Social Population Literacy Rate	13
	Electoral Features	
5	Important Dates of Last Elections Held Electors by Gender Service Electors Voters Voters Turnout Polling Stations & Average Number of Electors per Polling Station Electors by Age Group Present Elected Representatives	14-19
	Historical Summary Election Results	
6	Vote Share of Major Parties Winning Margin (Number & Percentage) Polarity of Parties Summary Result of Assembly Segment of Parliamentary Elections 2024, 2019, 2014 and 2009 Summary Result of Assembly Elections 2022, 2017 and 2012	20-29
	Polling Station Level Election Results	
7	Name and Number of Polling Station 2024, 2022, 2019, 2017, 2014, 2012 and 2009 Polling Station-wise Electors, Voters & Voters Turnout 2024, 2022, 2019, 2017, 2014, 2012 and 2009 Polling Station wise Elections Results 2024, 2022, 2019, 2017, 2014, 2012 and 2009	30-173
	Share of Assembly Constituency	
8	Share of Assembly Constituency - (Vidhan Sabha) in State, District and Parliamentary Constituency - (Lok Sabha)	174
9	Abbreviation & Sources	176-177
10	Disclaimer	178

Location & Political Map

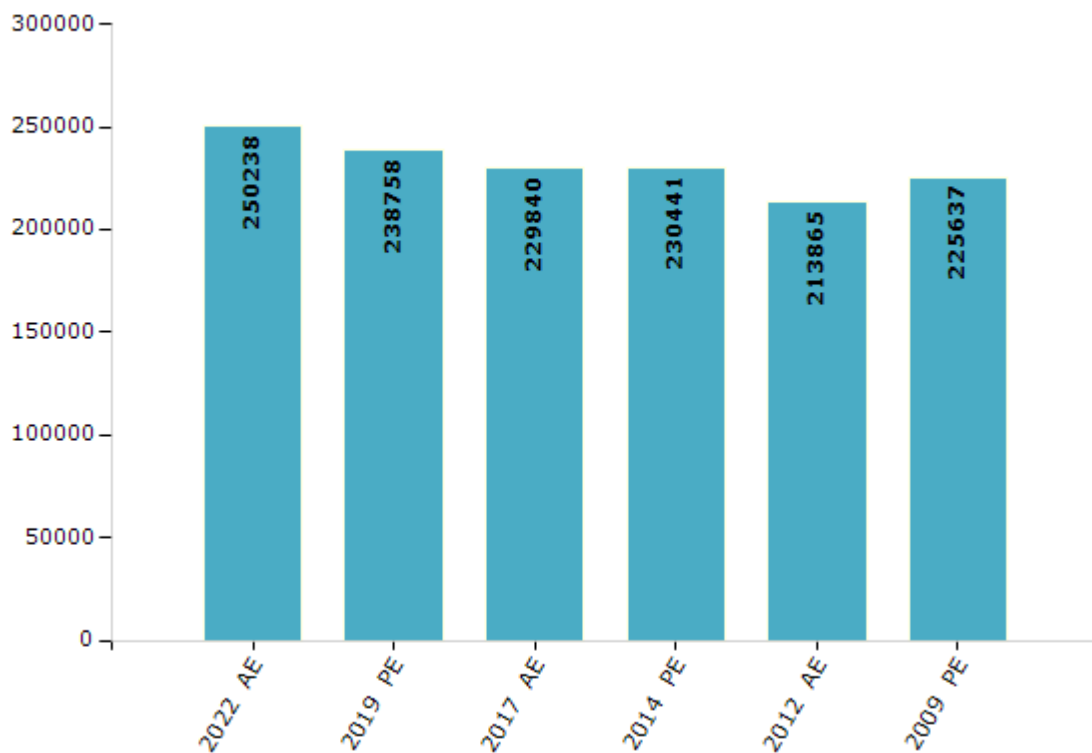


Electoral Features

Electors by Male & Female

Year	Male	Female	Others	Total	Year	Male	Female	Others	Total
2022 AE	128432	121798	8	250238	1998 AE	-	-	-	-
2019 PE	122853	115902	3	238758	1995 AE	-	-	-	-
2017 AE	118458	111380	2	229840	1990 AE	-	-	-	-
2014 PE	119049	111390	2	230441	1985 AE	-	-	-	-
2012 AE	110496	103368	1	213865	1980 AE	-	-	-	-
2009 PE	115844	109793	-	225637	1975 AE	-	-	-	-
2007 AE	-	-	-	-	1972 AE	-	-	-	-
2004 PE	-	-	-	-	1967 AE	-	-	-	-
2002 AE	-	-	-	-	1962 AE	-	-	-	-
1999 PE	-	-	-	-					

Number of Electors

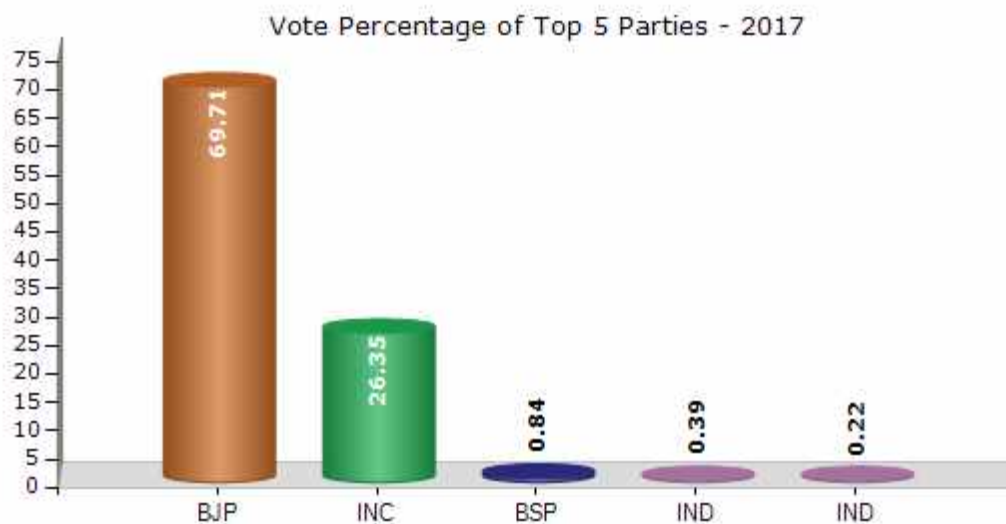


Note : AE : Assembly Election, PE : Assembly Segment of Parliamentary Election

Historical Summary Election Results

Summary Result of Assembly Election - 2017

Candidate Name	Party	Votes	Votes %
Kaushikbhai Jamnadas Patel (Kaushik Patel)	BJP	106458	69.71
Nitinbhai Kantibhai Patel	INC	40243	26.35
Ravi Khengarbhai Vaghela	BSP	1284	0.84
Himanshu Shah	IND	592	0.39
Jitendrasing Dalelsing Shikh	IND	329	0.22
Shashikant Manubhai Sharma	AINHCP	220	0.14
Harshadkumar Laxmanbhai Solanki	IND	220	0.14
Naineshkumar S. Brahmbhatt	RKEP	209	0.14
Parmar Rasikbhai Nanjibhai	IND	181	0.12
Barai Alpeshbhai Mahendrakumar	LSPS	120	0.08
	NOTA	2867	1.88



Polling Station Level Election Results

Number and Name of Polling Stations (PS) (2022)

Number of Polling Stations	Name of Polling Stations	Number of Polling Stations	Name of Polling Stations
1	Health Center Office, Room No.1, Government Colony Shastri Nagar, Ahmedabad	22	Vijayanagar Primary School, Room No.2, Opp. Patrakar Colony , Vijayanagar, Naranpura, Ahmedabad, Ahmedabad
2	Health Center Office, Room No.- 2, Government Colony Shastri Nagar, Ahmedabad	23	Vijayanagar Primary School, Room No.3, Opp. Patrakar Colony , Vijayanagar, Naranpura, Ahmedabad, Ahmedabad
3	Anganvadi - 2, Refugee Plot, Pragtinagar, Opp. Brts Bus Station, Pragtinagar, Ahmedabad	24	Vijayanagar Primary School, Room No.4, Opp. Patrakar Colony , Vijayanagar, Naranpura, Ahmedabad, Ahmedabad
4	Pragatinagar Community Hall, Room No.3, Pragatinagar, Naranpura, Ahmedabad	25	Perna Primary School, Room No.3, Harishachandra Park Society, Naranpura, Ahmedabad
5	Pragatinagar Community Hall, Room No.4, Pragatinagar, Naranpura, Ahmedabad	26	Vijayanagar Primary School, Room No.5, Opp. Patrakar Colony , Vijayanagar, Naranpura, Ahmedabad, Ahmedabad
6	Vijayanagar Primary School, Room No.1, Opp. Patrakar Colony , Vijayanagar, Naranpura, Ahmedabad, Ahmedabad	27	Mirambika School, Room No.2, Mirambika, Naranpura, Ahmedabad
7	Perna Primary School, Room No.1, Harishachandra Park Society, Naranpura, Ahmedabad	28	Turf English School, Room No.1, Miraambica School Road, Naranpura, Ahmedabad
8	Perna Primary School, Room No.2, Harishachandra Park Society, Naranpura, Ahmedabad	29	Turf English School, Room No.2, Miraambica School Road, Naranpura, Ahmedabad
9	Pragatinagar Community Hall, Room No.1, Pragatinagar, Naranpura, Ahmedabad	30	Naranpura Muni. School No.6, Room No.1, Solarod, Naranpura, Ahmedabad
10	Pragatinagar Community Hall, Room No.5, Pragatinagar, Naranpura, Ahmedabad	31	Naranpura Muni. School No.6, Room No.- 6, Solarod, Naranpura, Ahmedabad
11	Central Government Health Scheme, Room No.1, Wellness Center Office, Pragtinagar, Ahmedabad	32	Naranpura Muni. School No.6, Room No.2, Solarod, Naranpura, Ahmedabad
12	Central Government Health Scheme, Room No.2, Wellness Center Office, Pragtinagar, Ahmedabad	33	Naranpura Muni. School No.6, Room No.3, Solarod, Naranpura, Ahmedabad
13	Pragatinagar Community Hall, Room No.2, Pragatinagar, Naranpura, Ahmedabad	34	Turf English School, Room No.3, Miraambica School Road, Naranpura, Ahmedabad
14	Shastrinagar Govt. Colony, Room No.1, Building Na 2, Naranpura, Ahmedabad	35	Turf English School, Room No.4, Miraambica School Road, Naranpura, Ahmedabad
15	Section Office Electric Division, Room No.1, Shastri Nagar Govt. Colony Naranpura, Ahmedabad	36	Vishwaniketan Highschool, Room No.1, Naranpura Gam, Ahmedabad
16	Section Office Electric Division, Room No.2, Shastri Nagar Govt. Colony Naranpura, Ahmedabad	37	Mirambika School, Room No.3, Mirambika, Naranpura, Ahmedabad
17	Shastrinagar Govt. Colony, Room No.2, Building Na 2, Naranpura, Ahmedabad	38	Mirambika School, Room No.4, Mirambika, Naranpura, Ahmedabad
18	D.L.Rawal School,Nr.Pallav Circle, Room No.1, Apex Road, Naranpura, Ahmedabad	39	Naranpura Sub Zonal Office, Room No.1, Nr. Kameshwar Mahadev, Ankur Cross Road, Naranpura, Ahmedabad
19	D.L.Rawal School,Nr.Pallav Circle, Room No.2, Apex Road, Naranpura, Ahmedabad	40	Naranpura Sub Zonal Office, Room No.2, Nr. Kameshwar Mahadev, Ankur Cross Road, Naranpura, Ahmedabad
20	Section Office Electric Division, Room No.3, Shastri Nagar Govt. Colony Naranpura, Ahmedabad	41	Tapovan Vidhyalay (Nishkal School Of Thought), Room No.1, Naranpura, Ahmedabad
21	Mirambika School, Room No.1, Mirambika, Naranpura, Ahmedabad	42	Tapovan Vidhyalay (Nishkal School Of Thought), Room No.2, Naranpura, Ahmedabad

Contd....

Polling Station Level Election Results

Polling Station-wise Votes Secured by Overall Top Five Parties in Naranpura Assembly in Assembly Election (AE) under Gandhinagar Parliamentary Constituency in Gujarat (2022)

Number of Polling Station	Winner - Jitendrakumar Ramanlal Patel (Jitu Bhagat) (BJP)	Runner-up - Sonal Ramanbhai Patel (INC)	3rd - Pankajbhai Jayantilal Patel (Bhemabhai) (AAP)	4th - Senma Shailesh Kumar Bhikhalal (Girish Ravat) (BSP)	5th - Pujabhai Virabhai Salat (BTJP)	NOTA	Other	Total Votes Secured
36	721	18	23	1	0	12	0	775
37	662	26	47	0	3	14	0	752
38	638	22	13	0	1	12	0	686
39	715	33	36	3	1	19	0	807
40	573	87	83	4	2	16	0	765
41	743	40	50	1	4	21	0	859
42	740	33	20	0	1	17	0	811
43	690	25	36	2	0	15	0	768
44	640	17	22	2	1	13	0	695
45	697	31	42	3	1	13	0	787
46	629	40	15	2	1	17	0	704
47	624	19	28	2	0	11	0	684
48	648	20	31	1	2	23	0	725
49	681	57	35	7	0	16	0	796
50	659	26	29	1	2	18	0	735
51	501	31	43	0	1	9	0	585
52	521	18	34	1	3	9	0	586
53	621	48	27	2	1	12	0	711
54	498	38	41	1	0	11	0	589
55	621	29	36	3	3	9	0	701
56	349	17	24	0	0	8	0	398
57	441	25	26	2	1	10	0	505
58	531	23	31	0	1	13	0	599
59	504	43	38	2	4	21	0	612
60	543	36	32	3	1	14	0	629
61	390	52	32	1	1	10	0	486
62	532	40	33	4	1	15	0	625
63	738	31	42	0	2	7	0	820
64	685	56	51	2	1	22	0	817
65	654	52	33	3	2	11	0	755
66	492	98	56	5	3	12	0	666
67	506	18	25	1	0	3	0	553
68	724	60	52	1	3	7	0	847
69	576	20	41	2	1	6	0	646
70	475	33	25	7	2	10	0	552

Contd....

Polling Station Level Election Results

Winner, Runner-up and 3rd Party Position & Winning Margin According to Polling Stations in Naranpura Assembly in Assembly Election (AE) under Gandhinagar Parliamentary Constituency in Gujarat (2022)

Polling Station Number	Winner Party	Winner Votes (%)	Runner-up Party	Runner-up Votes (%)	Winning Margin Votes (%)	Third Party	Third Party Votes (%)	Other Votes (%)
71	BJP	481 (67.65)	AAP	112 (15.75)	369 (51.9)	INC	92 (12.94)	26 (3.66)
72	BJP	263 (63.83)	INC	90 (21.84)	173 (41.99)	AAP	49 (11.89)	10 (2.43)
73	BJP	290 (77.75)	INC	40 (10.72)	250 (67.03)	AAP	30 (8.04)	13 (3.49)
74	BJP	336 (82.35)	INC	34 (8.33)	302 (74.02)	AAP	28 (6.86)	10 (2.45)
75	BJP	426 (85.2)	AAP	39 (7.8)	387 (77.4)	INC	22 (4.4)	13 (2.6)
76	BJP	595 (87.63)	INC	39 (5.74)	556 (81.89)	AAP	28 (4.12)	17 (2.5)
77	BJP	448 (65.31)	AAP	116 (16.91)	332 (48.4)	INC	97 (14.14)	25 (3.64)
78	BJP	540 (74.9)	INC	90 (12.48)	450 (62.42)	AAP	68 (9.43)	23 (3.19)
79	BJP	678 (90.88)	INC	36 (4.83)	642 (86.05)	AAP	24 (3.22)	8 (1.07)
80	BJP	288 (53.93)	INC	138 (25.84)	150 (28.09)	AAP	88 (16.48)	20 (3.75)
81	BJP	293 (73.8)	INC	64 (16.12)	229 (57.68)	AAP	25 (6.3)	15 (3.78)
82	BJP	445 (66.52)	INC	111 (16.59)	334 (49.93)	AAP	93 (13.9)	20 (2.99)
83	BJP	245 (70)	INC	56 (16)	189 (54)	AAP	30 (8.57)	19 (5.43)
84	BJP	380 (85.2)	INC	30 (6.73)	350 (78.47)	AAP	26 (5.83)	10 (2.24)
85	BJP	374 (80.95)	INC	51 (11.04)	323 (69.91)	AAP	32 (6.93)	5 (1.08)
86	BJP	497 (82.97)	AAP	49 (8.18)	448 (74.79)	INC	39 (6.51)	14 (2.34)
87	BJP	491 (66.26)	INC	114 (15.38)	377 (50.88)	AAP	107 (14.44)	29 (3.91)
88	BJP	434 (86.63)	AAP	37 (7.39)	397 (79.24)	INC	26 (5.19)	4 (0.8)
89	BJP	464 (54.85)	INC	244 (28.84)	220 (26.01)	AAP	109 (12.88)	29 (3.43)
90	BJP	489 (82.05)	AAP	54 (9.06)	435 (72.99)	INC	34 (5.7)	19 (3.19)
91	BJP	727 (87.7)	INC	52 (6.27)	675 (81.43)	AAP	38 (4.58)	12 (1.45)
92	BJP	573 (84.64)	INC	47 (6.94)	526 (77.7)	AAP	44 (6.5)	13 (1.92)
93	BJP	598 (82.14)	INC	68 (9.34)	530 (72.8)	AAP	46 (6.32)	16 (2.2)
94	BJP	643 (87.48)	AAP	45 (6.12)	598 (81.36)	INC	35 (4.76)	12 (1.63)
95	BJP	594 (82.61)	INC	64 (8.9)	530 (73.71)	AAP	39 (5.42)	22 (3.06)
96	BJP	684 (88.95)	AAP	36 (4.68)	648 (84.27)	INC	27 (3.51)	22 (2.86)
97	BJP	574 (81.07)	AAP	63 (8.9)	511 (72.17)	INC	54 (7.63)	17 (2.4)
98	BJP	473 (81.98)	INC	45 (7.8)	428 (74.18)	AAP	38 (6.59)	21 (3.64)
99	BJP	610 (80.47)	AAP	68 (8.97)	542 (71.5)	INC	63 (8.31)	17 (2.24)
100	BJP	657 (86.79)	AAP	54 (7.13)	603 (79.66)	INC	37 (4.89)	9 (1.19)
101	BJP	644 (87.98)	INC	36 (4.92)	608 (83.06)	AAP	36 (4.92)	16 (2.19)
102	BJP	354 (90.08)	AAP	30 (7.63)	324 (82.45)	INC	6 (1.53)	3 (0.76)
103	BJP	398 (80.08)	AAP	64 (12.88)	334 (67.2)	INC	19 (3.82)	16 (3.22)
104	BJP	602 (85.88)	AAP	54 (7.7)	548 (78.18)	INC	33 (4.71)	12 (1.71)
105	BJP	590 (92.04)	AAP	29 (4.52)	561 (87.52)	INC	13 (2.03)	9 (1.4)

Contd....

DISCLAIMER

The Terms of Use and Disclaimer of Datanet India Private Limited (hereinafter referred to as "Datanet") for use of this analysis report of **Naranpura Assembly Constituency (Naranpura Vidhan Sabha)** :-

1. **Assembly Factbook™** is a Registered Trade Mark owned by Datanet.
2. All the maps are sketched and graphical representation only and have not been drawn to the scale and also not to represent the actual geographical area or boundary of the unit.
3. The data for the aforesaid analysis is based on authentic sources and has been culled from the various publications of Census, CSO and NSSO for district and block level data, various central and state government departments, Central & State Elections Commissions and the concerned Returning Officers' releases, Electoral Rolls, Election results and allied publications, internal assessment, surveys, estimates and analysis. Therefore, certain adjustment of data at micro level may have been done to arrive closer to the macro data.
4. Data have been provided on an "As Is" and "As AVAILABLE" basis
5. The colours shown in the maps or diagram and charts of a particular party, alliance or AC are indicative and do not represent them.
6. This publication which includes maps, sheets, graphs and data would be the property under copyright of Datanet only. The user may use these for its internal study, analysis and research purposes. It's public display, re-selling or any commercial uses by the user are not allowed.
7. Datanet has taken due care and caution in compilation and processing of data and allied information, but does not guarantee the accuracy, adequacy or completeness of any information/analysis and will be not responsible for any errors or omissions or for the results obtained from the use of such information/analysis.
8. All the contents for the publication have been culled from various authentic sources and Datanet reasonably believes such sources to be reliable, but does not make any representations, express or implied as to the accuracy or fitness of use of such information. The information or contents of the information/analysis do not constitute advice and should not be relied upon in making (or refraining from making) any decision. Any reliance placed upon the information provided by Datanet is the sole responsibility and strictly at the user's risk.
9. In no event will Datanet be liable for any damages (including, without limitation, damages for loss of business projects, or loss of profits) arising in contract, tort or otherwise from the use of or inability to use any of its contents, or from any action taken (or refrained from being taken) as a result of using the analysis or any of its contents. Datanet its directors, owners, editors, officials, employees, distributor and agents or any associate will not be liable for any errors in the information contained or any consequences arising from the use of the contents of the provided information/analysis.
10. If any provision of these terms and conditions is held invalid or illegal or unenforceable for any reason by any court of competent jurisdiction, such provision shall be severed and the remainder of provisions of the terms and conditions shall continue in full force and effect as if the Term of Use had been executed with the invalid, illegal or unenforceable provision eliminated.
11. If there are any discrepancies in the information provided, please bring it to attention of Datanet for suitable rectification measures.

**Buy Online This Complete Book At
Datanet India eBooks Store**

www.indiastatpublications.com

or go directly at

[http://www.indiastatpublications.com/
Assembly_factbook/Gujarat/Gandhinagar/ Naranpura](http://www.indiastatpublications.com/Assembly_factbook/Gujarat/Gandhinagar/Naranpura)

 **indiastat**elections

ISBN - 978-93-5822-345-3



9 789358 223453