



Gujarat

Assembly Factbook™

Limkheda Assembly Constituency



Key Electoral Data of Limkheda
Assembly Constituency (Vidhan Sabha)

Gujarat

Assembly Factbook™

Limkheda Assembly Constituency



Limkheda Vidhan Sabha

Editor & Director

Dr. R.K. Thukral

Research Editor

Dr. Shafeeq Rahman

**Compiled, Researched and Published by
Datanet India Pvt. Ltd.**

D-100, 1st Floor,

Okhla Industrial Area, Phase-I,

New Delhi- 110020.

Ph.: 91-11- 43580781-84

Email : support@indiastatpublications.com

Website : www.indiastatelections.com

Online Book Store :

www.indiastatpublications.com

Report No. : AFB/GJ-131-0125

ISBN : 978-93-5905-068-3

First Edition : January, 2018

Eighth Updated Edition : January, 2025

Price : Rs. 11500/-

US\$ 310

© **Datanet India Pvt. Ltd.**

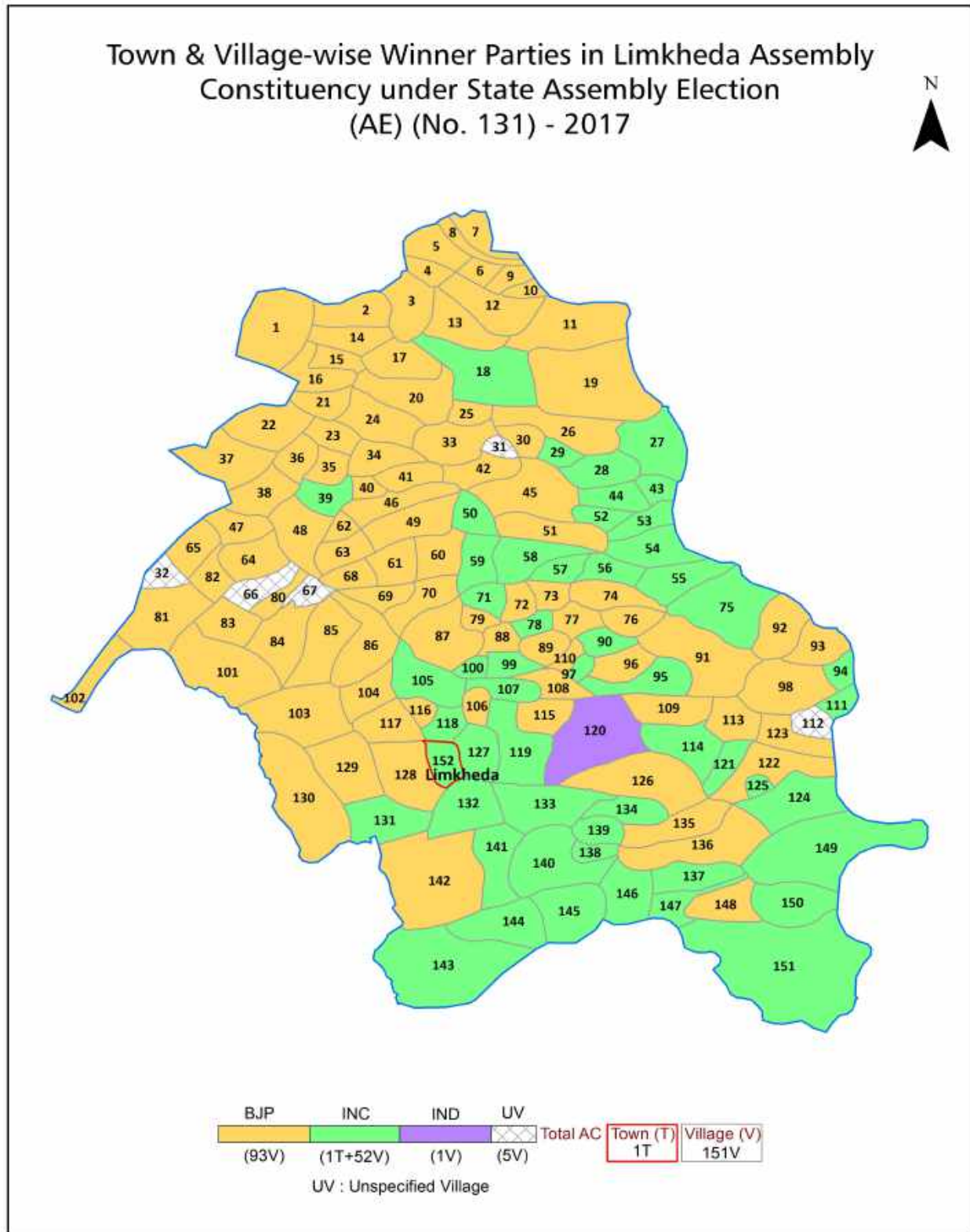
All rights reserved. No part of this book may be reproduced, stored in a retrieval system or transmitted in any form or by any means, mechanical photocopying, photographing, scanning, recording or otherwise without the prior written permission of the publisher. Please refer to Disclaimer at page no. 218 for the use of this publication.

Printed in India

Contents

No.	Particulars	Page No.
	Introduction	
1	Assembly Constituency - (Vidhan Sabha) at a Glance Features of Assembly as per Delimitation Commission of India (2008)	1-2
	Location and Political Maps	
2	Location Map Boundaries of Assembly Constituency - (Vidhan Sabha) in District Boundaries of Assembly Constituency under Parliamentary Constituency - (Lok Sabha) Town & Village-wise Winner Parties- 2024, 2022, 2019, 2017, 2014, 2012 and 2009	3-11
	Administrative Setup (2011)	
3	District Sub-district Towns Villages Inhabited Villages Uninhabited Villages Village Panchayat Intermediate Panchayat	12-19
	Demographics (2011)	
4	Population Households Rural/Urban Population Towns and Villages by Population Size Sex Ratio (Total & 0-6 Years) Religious Population Social Population Literacy Rate	20-21
	Electoral Features	
5	Important Dates of Last Elections Held Electors by Gender Service Electors Voters Voters Turnout Polling Stations & Average Number of Electors per Polling Station Electors by Age Group Present Elected Representatives	22-27
	Historical Summary Election Results	
6	Vote Share of Major Parties Winning Margin (Number & Percentage) Polarity of Parties Summary Result of Assembly Segment of Parliamentary Elections 2024, 2019, 2014, 2009, 2004 and 1999 Summary Result of Assembly Elections 2022, 2017, 2012, 2007, 2002, 1998, 1995, 1990, 1985, 1980, 1975, 1972, 1967 and 1962	28-50
	Polling Station Level Election Results	
7	Name and Number of Polling Station 2024, 2022, 2019, 2017, 2014, 2012 and 2009 Polling Station-wise Electors, Voters & Voters Turnout 2024, 2022, 2019, 2017, 2014, 2012 and 2009 Polling Station wise Elections Results 2024, 2022, 2019, 2017, 2014, 2012 and 2009	51-197
	Share of Assembly Constituency	
8	Share of Assembly Constituency - (Vidhan Sabha) in State, District and Parliamentary Constituency - (Lok Sabha)	198
	Socio-Economic Amenities (2011)	
9	Access to Administrative Units Agricultural, Manufacturing and Industrial Commodities Demographic Indicators Education Health & Manpower Drinking Water Supply Sanitation Entertainment and Recreations Infrastructure Power Food Allocation Distribution and Marketing of Agriculture Commodities Infrastructure Transport and Road Infrastructure Communication Banking and Financial Services Land Use Irrigation Source	200-214
10	Abbreviation & Sources	216-217
11	Disclaimer	218

Location & Political Map



Administrative Setup

List of Village Panchayat & Intermediate Panchayat (Block) Name - 2011

Village Name	Village Panchayat Name	Intermediate Panchayat Name
Agara (Randhikpur)	Agara (Randhikpur)	Limkheda
Agara (U)	Agara (U)	Limkheda
Ambava	Ambava	Limkheda
Andhari	Andhari	Limkheda
Anoppura	Anoppura	Limkheda
Aroda	Aroda	Limkheda
Atarsumba	Atarsumba	Limkheda
Bar	Bar	Limkheda
Bara	Bara	Limkheda
Barela	Barela	Limkheda
Baroda	Baroda	Limkheda
Bhanpur (Randhikpur)	Nana Ambaliya	Limkheda
Bhilpaniya	Bhilpaniya	Limkheda
Bhimpura	Dungara	Limkheda
Bhutkhedi	Bhutkhedi	Limkheda
Borgota	Borgota	Limkheda
Chachakpur	Bhutkhedi	Limkheda
Chaidiya	Chaidiya	Limkheda
Chatki	Khadada (Umariya)	Limkheda
Chhapparvad	Chhapparvad	Limkheda
Chhapri	Tarmi	Limkheda
Chilakota	Chilakota	Limkheda
Choki	Kaliyarai	Limkheda
Chopat Palli	Motamal	Limkheda
Chunddi	Chunddi	Limkheda
Dabhada	Dabhada	Limkheda
Dakara	Fatepura	Limkheda
Dantiya	Dantiya	Limkheda
Dasa	Dasa	Limkheda

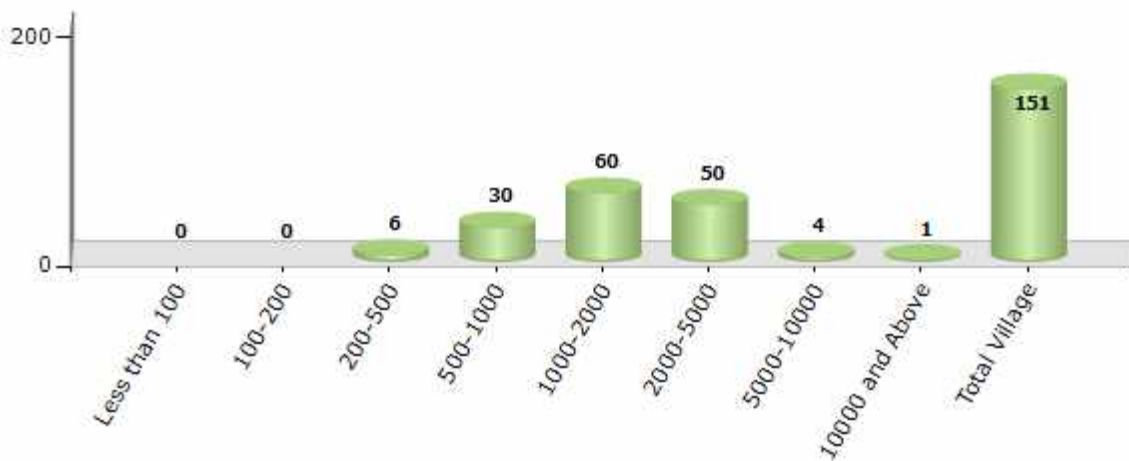
Contd....

Demographics

Number of Villages by Population Size - 2011

Less than 100	100-200	200-500	500-1000	1000-2000	2000-5000	5000-10000	10000 and Above	Total Village
0	0	6	30	60	50	4	1	151

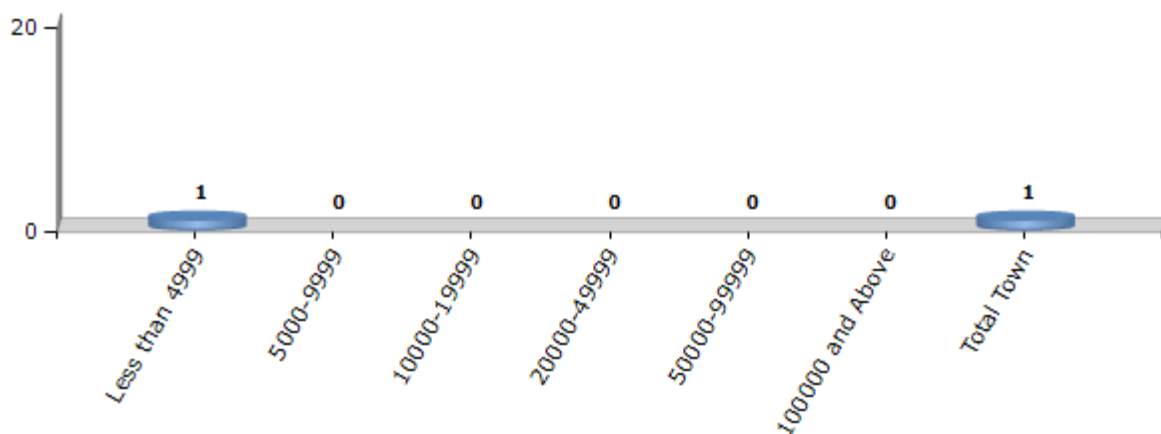
Number of Villages by Population Size - 2011



Number of Towns by Population Size - 2011

Less than 4999	5000-9999	10000-19999	20000-49999	50000-99999	100000 and Above	Total Town
1	0	0	0	0	0	1

Number of Towns by Population Size - 2011

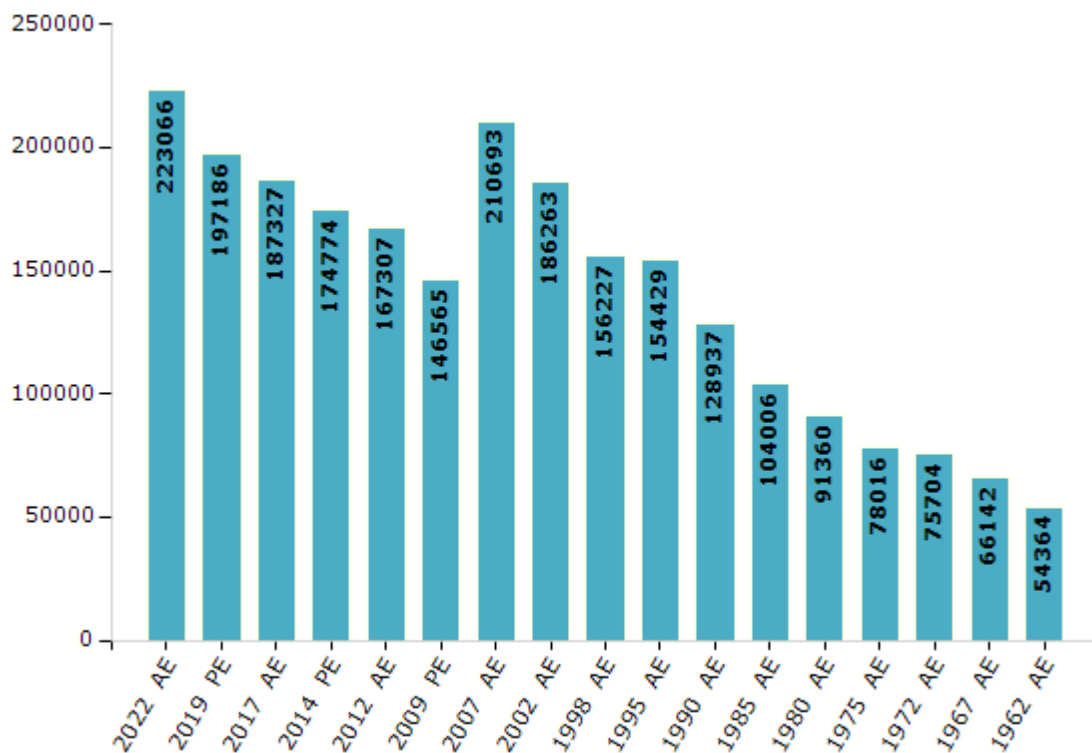


Electoral Features

Electors by Male & Female

Year	Male	Female	Others	Total	Year	Male	Female	Others	Total
2022 AE	110362	112699	5	223066	1998 AE	78445	77782	-	156227
2019 PE	97883	99299	4	197186	1995 AE	77676	76753	-	154429
2017 AE	93113	94211	3	187327	1990 AE	65572	63365	-	128937
2014 PE	86917	87855	2	174774	1985 AE	52091	51915	-	104006
2012 AE	83045	84258	4	167307	1980 AE	45859	45501	-	91360
2009 PE	73272	73293	-	146565	1975 AE	39214	38802	-	78016
2007 AE	105085	105608	-	210693	1972 AE	38200	37504	-	75704
2004 PE	-	-	-	-	1967 AE	-	-	-	66142
2002 AE	93179	93084	-	186263	1962 AE	-	-	-	54364
1999 PE	-	-	-	-					

Number of Electors

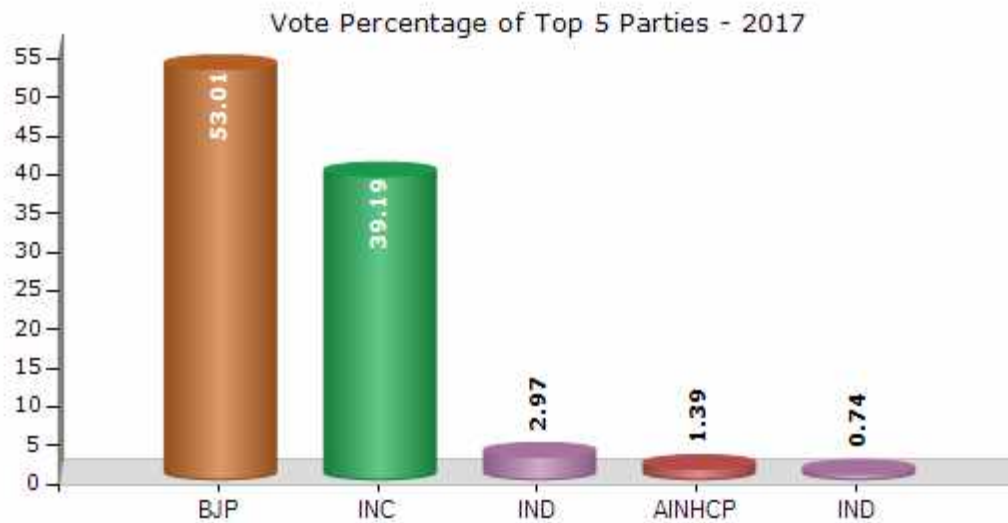


Note : AE : Assembly Election, PE : Assembly Segment of Parliamentary Election

Historical Summary Election Results

Summary Result of Assembly Election - 2017

Candidate Name	Party	Votes	Votes %
Bhabhor Shaileshbhai Sumanbhai	BJP	74078	53.01
Tadvi Maheshbhai Ratansing	INC	54764	39.19
Bhabhor Babubhai Soniyabhai	IND	4144	2.97
Katara Hurabhai Galjibhai	AINHCP	1949	1.39
Damor Vestabhai Jokhnabhai	IND	1032	0.74
	NOTA	3785	2.71



Polling Station Level Election Results

Number and Name of Polling Stations (PS) (2022)

Number of Polling Stations	Name of Polling Stations	Number of Polling Stations	Name of Polling Stations
1	Nani Sanjeli Main Primary School, Room No -1 West Side, Nishal Faliya, Nani Sanjeli	22	Methan Taviyad Nishal Faliya Varg Primary School, Taviyad Nishal Faliyu, Methan
2	Nani Sanjeli Main Primary School, Room No-2 West Side, Nishal Faliya, Nani Sanjeli	23	Methan Aankada Faliya Varg Prathamik Shala, Aankada Faliyu, Methan
3	Pata Primary School, Pata, Nishal Faliya, Panta	24	Methan Aankada Faliya Varg Prathamik Shala, Aankada Faliyu, Methan
4	Rathodna Dungarpur Main Prathamikshala, Room No-1, Nishal Faliya, Rathodnadungarpur	25	Sakariya Mukhya Primary School, West Zone, Sakariya, Sakariya
5	Primary School, Room No- 1, Bhit Faliya Varg, Rathodnadungarpur	26	Sakariya Varg Primary School, West Zone, Sakariya, Sakariya
6	Parmarna Dungarpur Main Primary School, Nadi Faliya, Parmarna Dungarpur	27	Bhanpur(R) Primary School, Nishal Faliyu, Bhanpur (R)
7	Bhutkhedi Primary School, Holi Faliya, Bhutkhedi	28	Mlekpur Primary School, Malekpur Room No 2, Katara Faliyu, Malekpur
8	Navipari Primary School, Nishal Faliya, Navipari	29	Mlekpur Primary School, Room No.6, Katara Faliyu, Malekpur
9	Chachakpur Primary School, Room No-4, Nishal Faliya, Chanchakpur	30	Mander(R) Main Primary School, Mander(Ra)-1, Baria Faliyu, Mander(R)
10	Agara(R) Mukhai Primary School, New Building, Room No-1 East Side, Nishal Faliya, Agara(R)	31	Nanimander(R) Primary School, Nishal Faliyu, Mander(R)
11	Agara(R) Mukhai Primary School, New Building, Room No-2 West Side, Nishal Faliya, Agara(R)	32	Tarmi Main Primary School, Room No-1 East Side, Vad Faliyu, Tarmi
12	Handi Prahmik Faliya, Room No.- 1, Amliyar Faliya, Handi	33	Tarmi Main Primary School, Room No-5 East Side, Vad Faliyu, Tarmi
13	Handi Prahmik Faliya, Room No.2, Amliyar Faliya, Handi	34	Tarmi Main Primary School, West Side Room No-2, Vad Faliyu, Tarmi
14	Surpur(R) Prahmik Shala, Room No.1, Nishal Faliya, Surpur(R)	35	Chhapri Primary School, Room No 4, Nishal Faliya Chhapri, Chhapri
15	Surpur(R) Prahmik Shala, Room No.2, Nishal Faliya, Surpur(R)	36	Chhapri Primary School, Room No.3, Nishal Faliya Chhapri, Chhapri
16	Mota Ambliya Takri Faliya Primary School, Takre Faliya, Motaambaliya	37	Baroda Primary School, Ninama Faliyu, Baroda
17	Nana Aambaliya Primary School, Nana Ambaliya Room No 1, Nishal Faliyu, Nana Ambaliya	38	Randhikpur Varg Primary School, Randhikpur-1 Room No 5, Nishal Faliyu, Randhikpur
18	Nana Ambaliya Vag Primary School, Room No.3, Nana Ambaliya	39	Randhikpur Main Primary School, Randhikpur-2 East Side, Nishal Faliyu, Randhikpur
19	Methan Mukhai Primary School, Nishal Faliyu, Methan	40	Randhikpur Main Primary School, Randhikpur-3 North Side, Nishal Faliyu, Randhikpur
20	Methan Dungarbhit Faliya Varg Prathamik Shala, Dungarbhit Faliyu, Methan	41	Singvad Primary School Navu Makan, Piplod Road Faliyu, Singvad
21	Methan Taviyad Nishal Faliya Varg Primary School, Taviyad Nishal Faliyu, Methan	42	Singvad Primary School Navu Makan, Piplod Road Faliyu, Singvad

Contd....

Polling Station Level Election Results

Polling Station-wise Votes Secured by Overall Top Five Parties in Limkheda Assembly in Assembly Election (AE) under Dahod Parliamentary Constituency in Gujarat (2022)

Number of Polling Station	Winner - Bhabhor Shaileshbhai Sumanbhai (BJP)	Runner-up - Baria Nareshbhai Punabhai (AAP)	3rd - Gondiya Ramesh Kumar Badiyabhai (INC)	4th - Laxmansinh Lalsingbhai Vadkiya (IND)	5th - Nisarata Nilesbhai Lalsingbhai (CPI(M))	NOTA	Other	Total Votes Secured
36	99	176	16	7	5	4	0	307
37	157	181	6	3	2	3	0	352
38	164	336	16	16	5	9	0	546
39	243	171	12	8	5	12	0	451
40	290	165	10	5	4	7	0	481
41	428	254	11	4	6	6	0	709
42	220	252	29	9	7	5	0	522
43	332	146	25	9	4	4	0	520
44	494	33	1	1	1	0	0	530
45	232	408	27	9	12	13	0	701
46	225	435	37	19	16	20	0	752
47	260	197	16	6	7	9	0	495
48	244	154	19	4	13	2	0	436
49	437	171	27	11	12	10	0	668
50	324	99	18	2	7	6	0	456
51	979	29	14	3	14	8	0	1047
52	575	60	4	4	3	0	0	646
53	569	135	9	2	3	1	0	719
54	326	307	14	11	9	7	0	674
55	161	355	16	21	8	11	0	572
56	60	200	10	1	5	6	0	282
57	39	148	17	3	2	5	0	214
58	221	266	25	5	6	3	0	526
59	200	362	55	10	6	4	0	637
60	191	149	33	8	8	5	0	394
61	194	329	26	14	15	11	0	589
62	80	154	79	18	8	5	0	344
63	80	66	289	5	2	7	0	449
64	25	46	87	0	0	5	0	163
65	300	285	18	19	15	10	0	647
66	191	66	33	10	12	8	0	320
67	374	274	18	24	5	4	0	699
68	293	317	15	12	9	7	0	653
69	136	177	7	9	2	7	0	338
70	390	68	15	4	5	7	0	489

Contd....

Polling Station Level Election Results

Winner, Runner-up and 3rd Party Position & Winning Margin According to Polling Stations in Limkheda Assembly in Assembly Election (AE) under Dahod Parliamentary Constituency in Gujarat (2022)

Polling Station Number	Winner Party	Winner Votes (%)	Runner-up Party	Runner-up Votes (%)	Winning Margin Votes (%)	Third Party	Third Party Votes (%)	Other Votes (%)
71	BJP	297 (60.86)	AAP	137 (28.07)	160 (32.79)	INC	17 (3.48)	37 (7.58)
72	AAP	375 (59.06)	BJP	198 (31.18)	177 (27.88)	INC	21 (3.31)	41 (6.46)
73	AAP	447 (64.04)	BJP	164 (23.5)	283 (40.54)	INC	35 (5.01)	52 (7.45)
74	BJP	502 (71.21)	AAP	168 (23.83)	334 (47.38)	CPI(M)	11 (1.56)	24 (3.4)
75	BJP	349 (74.26)	AAP	88 (18.72)	261 (55.54)	INC	17 (3.62)	16 (3.4)
76	BJP	354 (68.34)	AAP	105 (20.27)	249 (48.07)	INC	23 (4.44)	36 (6.95)
77	BJP	444 (64.82)	AAP	201 (29.34)	243 (35.48)	CPI(M)	17 (2.48)	23 (3.36)
78	BJP	358 (55.85)	AAP	242 (37.75)	116 (18.1)	INC	19 (2.96)	22 (3.43)
79	BJP	651 (88.93)	AAP	68 (9.29)	583 (79.64)	CPI(M)	6 (0.82)	7 (0.96)
80	BJP	447 (72.92)	AAP	138 (22.51)	309 (50.41)	INC	13 (2.12)	15 (2.45)
81	BJP	252 (50.2)	AAP	221 (44.02)	31 (6.18)	INC	8 (1.59)	21 (4.18)
82	BJP	398 (51.22)	AAP	321 (41.31)	77 (9.91)	INC	24 (3.09)	34 (4.38)
83	BJP	281 (72.8)	AAP	83 (21.5)	198 (51.3)	INC	7 (1.81)	15 (3.89)
84	AAP	448 (54.7)	BJP	297 (36.26)	151 (18.44)	INC	41 (5.01)	33 (4.03)
85	AAP	236 (64.66)	BJP	104 (28.49)	132 (36.17)	INC	11 (3.01)	14 (3.84)
86	BJP	355 (51.15)	AAP	266 (38.33)	89 (12.82)	INC	45 (6.48)	28 (4.03)
87	AAP	297 (52.38)	BJP	157 (27.69)	140 (24.69)	INC	89 (15.7)	24 (4.23)
88	BJP	148 (49.33)	AAP	108 (36)	40 (13.33)	INC	35 (11.67)	9 (3)
89	AAP	288 (39.67)	BJP	214 (29.48)	74 (10.19)	INC	188 (25.9)	36 (4.96)
90	AAP	207 (48.59)	BJP	179 (42.02)	28 (6.57)	INC	22 (5.16)	18 (4.23)
91	BJP	300 (49.1)	AAP	254 (41.57)	46 (7.53)	INC	30 (4.91)	27 (4.42)
92	BJP	338 (51.45)	AAP	198 (30.14)	140 (21.31)	INC	88 (13.39)	33 (5.02)
93	AAP	307 (53.58)	BJP	217 (37.87)	90 (15.71)	INC	17 (2.97)	32 (5.58)
94	BJP	255 (42.15)	AAP	227 (37.52)	28 (4.63)	INC	88 (14.55)	35 (5.79)
95	BJP	189 (50.67)	AAP	140 (37.53)	49 (13.14)	INC	21 (5.63)	23 (6.17)
96	BJP	236 (44.36)	AAP	226 (42.48)	10 (1.88)	INC	37 (6.95)	33 (6.2)
97	BJP	282 (56.29)	AAP	145 (28.94)	137 (27.35)	INC	49 (9.78)	25 (4.99)
98	BJP	356 (50.42)	AAP	297 (42.07)	59 (8.35)	INC	23 (3.26)	30 (4.25)
99	BJP	259 (49.24)	AAP	230 (43.73)	29 (5.51)	INC	18 (3.42)	19 (3.61)
100	AAP	238 (50.32)	BJP	198 (41.86)	40 (8.46)	INC	15 (3.17)	22 (4.65)
101	AAP	412 (54.57)	BJP	269 (35.63)	143 (18.94)	INC	35 (4.64)	39 (5.17)
102	BJP	365 (67.47)	AAP	156 (28.84)	209 (38.63)	CPI(M)	7 (1.29)	13 (2.4)
103	BJP	425 (57.59)	AAP	258 (34.96)	167 (22.63)	INC	29 (3.93)	26 (3.52)
104	BJP	276 (50.36)	AAP	234 (42.7)	42 (7.66)	INC	12 (2.19)	26 (4.74)
105	BJP	385 (65.81)	AAP	172 (29.4)	213 (36.41)	INC	11 (1.88)	17 (2.91)

Contd....

Socio-Economic Amenities - Rural

Access to Education Facilities

Particulars	Number of Villages (% of Population)				
	Available	Not Available	If Not Available (Distance of Nearest Facility)		
			A	B	C
Govt. Primary School	150 (100)	1 (0)	0 (0)	0 (0)	1 (0)
Private Primary School	4 (5)	147 (95)	0 (0)	0 (0)	0 (0)
Govt. Middle School	0 (0)	151 (100)	0 (0)	0 (0)	0 (0)
Private Middle School	0 (0)	151 (100)	0 (0)	0 (0)	0 (0)
Govt. Secondary School	36 (42)	115 (58)	7 (4)	27 (15)	74 (35)
Private Secondary School	10 (10)	141 (90)	0 (0)	0 (0)	0 (0)
Govt. Senior Secondary School	20 (23)	131 (77)	9 (6)	32 (20)	86 (48)
Private Senior Secondary School	5 (4)	146 (96)	0 (0)	0 (0)	0 (0)
Govt. Arts and Science Degree College	1 (1)	150 (99)	6 (3)	13 (14)	130 (81)
Private Arts and Science Degree College	1 (1)	150 (99)	0 (0)	0 (0)	0 (0)
Govt. Engineering College	0 (0)	151 (100)	0 (0)	0 (0)	151 (100)
Private Engineering College	0 (0)	151 (100)	0 (0)	0 (0)	0 (0)
Govt. Medicine College	0 (0)	151 (100)	0 (0)	0 (0)	150 (98)
Private Medicine College	0 (0)	151 (100)	0 (0)	0 (0)	1 (2)
Govt. Management Institute	0 (0)	151 (100)	0 (0)	0 (0)	150 (98)
Private Management Institute	0 (0)	151 (100)	0 (0)	0 (0)	1 (2)
Govt. Polytechnic	0 (0)	151 (100)	0 (0)	0 (0)	150 (98)
Private Polytechnic	0 (0)	151 (100)	0 (0)	0 (0)	1 (2)
Govt. Vocational Training School/ITI	0 (0)	151 (100)	9 (6)	34 (25)	107 (68)
Private Vocational Training School/ITI	1 (1)	150 (99)	0 (0)	0 (0)	0 (0)
Govt. Non Formal Training Centre	0 (0)	151 (100)	0 (0)	0 (0)	149 (98)
Private Non Formal Training Centre	0 (0)	151 (100)	0 (0)	0 (0)	2 (2)
Govt. School For Disabled	0 (0)	151 (100)	0 (0)	0 (0)	148 (97)
Private School For Disabled	0 (0)	151 (100)	0 (0)	0 (0)	3 (3)
Government Others	0 (0)	151 (100)	0 (0)	0 (0)	0 (0)
Private Others	0 (0)	151 (100)	0 (0)	0 (0)	0 (0)

Note : Distance A : Less than 5 km; B : Between 5-10 km; C : 10+ km.; Source : Data Analysis is based on 2011 Census.

DISCLAIMER

The Terms of Use and Disclaimer of Datanet India Private Limited (hereinafter referred to as "Datanet") for use of this analysis report of **Limkheda Assembly Constituency (Limkheda Vidhan Sabha) :-**

1. **Assembly Factbook™** is a Registered Trade Mark owned by Datanet.
2. All the maps are sketched and graphical representation only and have not been drawn to the scale and also not to represent the actual geographical area or boundary of the unit.
3. The data for the aforesaid analysis is based on authentic sources and has been culled from the various publications of Census, CSO and NSSO for district and block level data, various central and state government departments, Central & State Elections Commissions and the concerned Returning Officers' releases, Electoral Rolls, Election results and allied publications, internal assessment, surveys, estimates and analysis. Therefore, certain adjustment of data at micro level may have been done to arrive closer to the macro data.
4. Data have been provided on an "As Is" and "As AVAILABLE" basis
5. The colours shown in the maps or diagram and charts of a particular party, alliance or AC are indicative and do not represent them.
6. This publication which includes maps, sheets, graphs and data would be the property under copyright of Datanet only. The user may use these for its internal study, analysis and research purposes. It's public display, re-selling or any commercial uses by the user are not allowed.
7. Datanet has taken due care and caution in compilation and processing of data and allied information, but does not guarantee the accuracy, adequacy or completeness of any information/analysis and will be not responsible for any errors or omissions or for the results obtained from the use of such information/analysis.
8. All the contents for the publication have been culled from various authentic sources and Datanet reasonably believes such sources to be reliable, but does not make any representations, express or implied as to the accuracy or fitness of use of such information. The information or contents of the information/analysis do not constitute advice and should not be relied upon in making (or refraining from making) any decision. Any reliance placed upon the information provided by Datanet is the sole responsibility and strictly at the user's risk.
9. In no event will Datanet be liable for any damages (including, without limitation, damages for loss of business projects, or loss of profits) arising in contract, tort or otherwise from the use of or inability to use any of its contents, or from any action taken (or refrained from being taken) as a result of using the analysis or any of its contents. Datanet its directors, owners, editors, officials, employees, distributor and agents or any associate will not be liable for any errors in the information contained or any consequences arising from the use of the contents of the provided information/analysis.
10. If any provision of these terms and conditions is held invalid or illegal or unenforceable for any reason by any court of competent jurisdiction, such provision shall be severed and the remainder of provisions of the terms and conditions shall continue in full force and effect as if the Term of Use had been executed with the invalid, illegal or unenforceable provision eliminated.
11. If there are any discrepancies in the information provided, please bring it to attention of Datanet for suitable rectification measures.

Buy Online This Complete Book At
Datanet India eBooks Store

www.indiastatpublications.com

or go directly at

[http://www.indiastatpublications.com/
Assembly_factbook/Gujarat/Dahod/ Limkheda](http://www.indiastatpublications.com/Assembly_factbook/Gujarat/Dahod/Limkheda)

 **indiastat**elections

ISBN : 978-93-5905-068-3



9 789359 105068 3