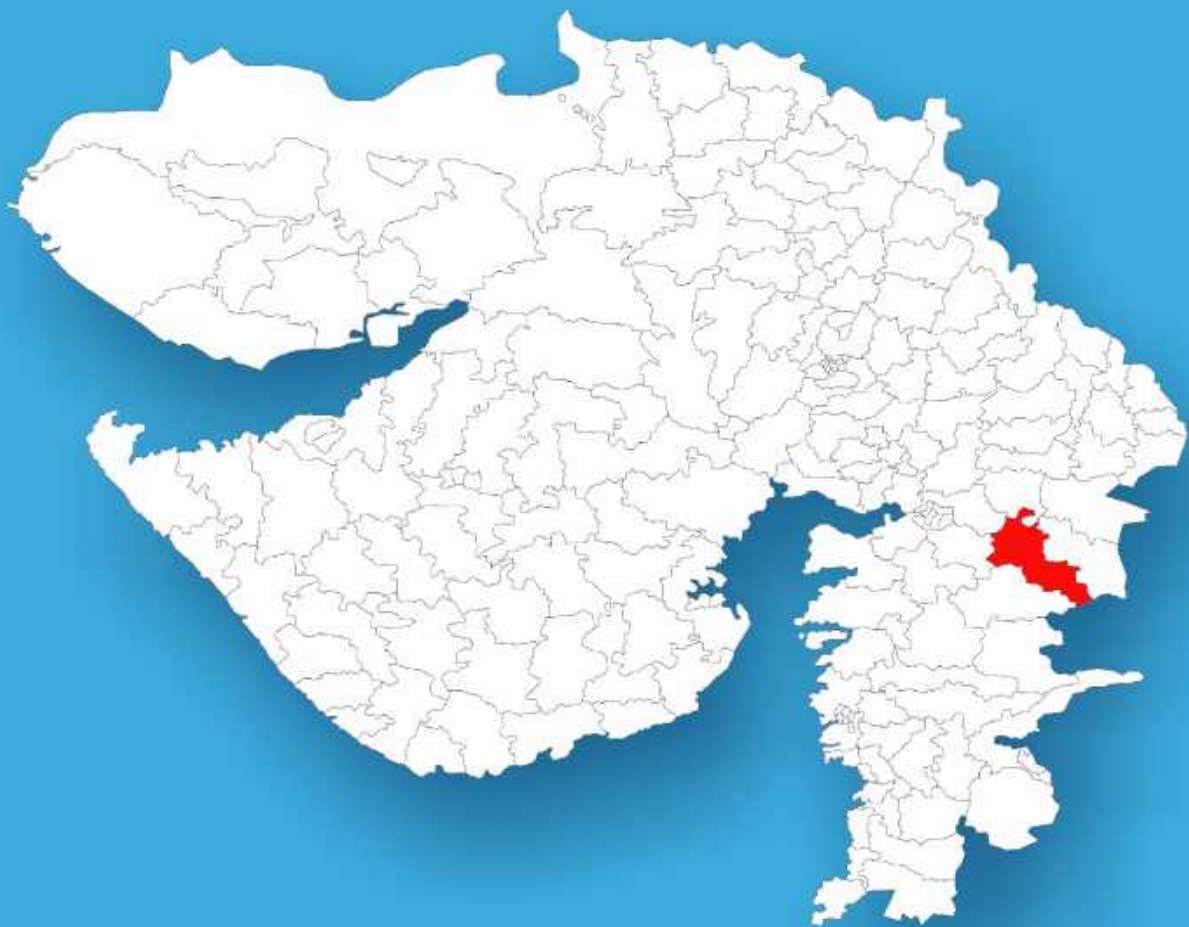




Gujarat

# Assembly Factbook™

Sankheda Assembly Constituency



Key Electoral Data of Sankheda  
Assembly Constituency (Vidhan Sabha)

Gujarat

# Assembly Factbook™

Sankheda Assembly Constituency



Sankheda Vidhan Sabha

**Editor & Director**

Dr. R.K. Thukral

**Research Editor**

Dr. Shafeeq Rahman

**Compiled, Researched and Published by  
Datanet India Pvt. Ltd.**

D-100, 1st Floor,

Okhla Industrial Area, Phase-I,

New Delhi- 110020.

Ph.: 91-11- 43580781-84

Email : support@indiastatpublications.com

Website : www.indiastatelections.com

**Online Book Store :**

www.indiastatpublications.com

**Report No. :** AFB/GJ-139-0125

**ISBN :** 978-93-5905-033-1

**First Edition :** January, 2018

**Eighth Updated Edition :** January, 2025

**Price :** Rs. 11500/-

US\$ 310

© **Datanet India Pvt. Ltd.**

All rights reserved. No part of this book may be reproduced, stored in a retrieval system or transmitted in any form or by any means, mechanical photocopying, photographing, scanning, recording or otherwise without the prior written permission of the publisher. Please refer to Disclaimer at page no. 313 for the use of this publication.

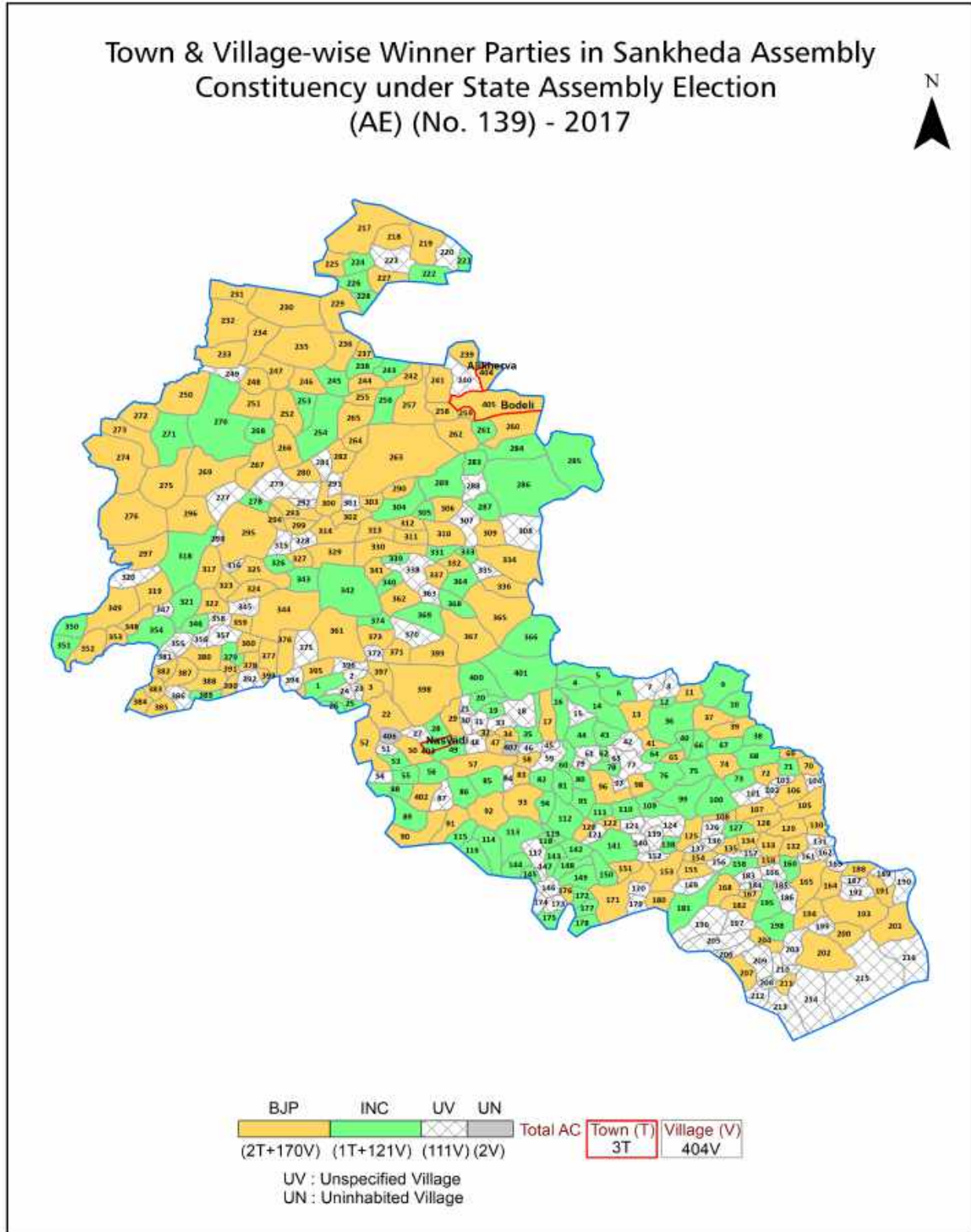
Printed in India

## Contents

No.	Particulars	Page No.
	<b>Introduction</b>	
1	Assembly Constituency - (Vidhan Sabha) at a Glance   Features of Assembly as per Delimitation Commission of India (2008)	1-2
	<b>Location and Political Maps</b>	
2	Location Map   Boundaries of Assembly Constituency - (Vidhan Sabha) in District   Boundaries of Assembly Constituency under Parliamentary Constituency - (Lok Sabha)   Town & Village-wise Winner Parties- 2024, 2022, 2019, 2017, 2014, 2012 and 2009	3-11
	<b>Administrative Setup (2011)</b>	
3	District   Sub-district   Towns   Villages   Inhabited Villages   Uninhabited Villages   Village Panchayat   Intermediate Panchayat	12-31
	<b>Demographics (2011)</b>	
4	Population   Households   Rural/Urban Population   Towns and Villages by Population Size   Sex Ratio (Total & 0-6 Years)   Religious Population   Social Population   Literacy Rate	32-33
	<b>Electoral Features</b>	
5	Important Dates of Last Elections Held   Electors by Gender   Service Electors   Voters   Voters Turnout   Polling Stations & Average Number of Electors per Polling Station   Electors by Age Group   Present Elected Representatives	34-39
	<b>Historical Summary Election Results</b>	
6	Vote Share of Major Parties   Winning Margin (Number & Percentage)   Polarity of Parties   Summary Result of Assembly Segment of Parliamentary Elections 2024, 2019, 2014, 2009, 2004 and 1999   Summary Result of Assembly Elections 2022, 2017, 2012, 2007, 2002, 1998, 1995, 1990, 1985, 1980, 1975, 1972, 1967 and 1962	40-62
	<b>Polling Station Level Election Results</b>	
7	Name and Number of Polling Station 2024, 2022, 2019, 2017, 2014, 2012 and 2009   Polling Station-wise Electors, Voters & Voters Turnout 2024, 2022, 2019, 2017, 2014, 2012 and 2009   Polling Station wise Elections Results 2024, 2022, 2019, 2017, 2014, 2012 and 2009	63-292
	<b>Share of Assembly Constituency</b>	
8	Share of Assembly Constituency - (Vidhan Sabha) in State, District and Parliamentary Constituency - (Lok Sabha)	293
	<b>Socio-Economic Amenities (2011)</b>	
9	Access to Administrative Units   Agricultural, Manufacturing and Industrial Commodities   Demographic Indicators   Education   Health & Manpower   Drinking Water Supply   Sanitation   Entertainment and Recreations Infrastructure   Power   Food Allocation Distribution and Marketing of Agriculture Commodities Infrastructure   Transport and Road Infrastructure   Communication   Banking and Financial Services   Land Use   Irrigation Source	295-309
10	<b>Abbreviation &amp; Sources</b>	311-312
11	<b>Disclaimer</b>	313



Location & Political Map



## Administrative Setup

### List of Village Panchayat & Intermediate Panchayat (Block) Name - 2011

Village Name	Village Panchayat Name	Intermediate Panchayat Name
Achhali	Ratanpur (Thana)	Sankheda
Ajali	Modasar	Sankheda
Akakheda	Akakheda	Sankheda
Akhatarpura	Lotiya	Sankheda
Akona	Akona	Nasvadi
Alhadpura	Alhadpura	Sankheda
Amarpur	Padvan	Sankheda
Ambada	Ambada	Nasvadi
Ambapura	Khareda	Nasvadi
Ambapura	Ambapura	Sankheda
Amroli	Amroli	Nasvadi
Amroli	Deroli	Sankheda
Amta	Sankal (Pisayata)	Nasvadi
Anandpura	Anandpura	Sankheda
Anandpuri	Anandpuri	Nasvadi
Andhani	Kaduli Mahudi	Nasvadi
Angari	Vasan (Sevada)	Sankheda
Antras	Antras	Nasvadi
Aritha	Aritha	Sankheda
Bagaliya	Bagaliya	Nasvadi
Bahadarpur	Bahadarpur	Sankheda
Bamkui	Morakhala	Sankheda
Bamroli	Bamroli	Sankheda
Bari Mahuda	Kaduli Mahudi	Nasvadi
Baroli	Baroli	Nasvadi
Batupalasadi	Batupalasadi	Nasvadi
Bedikuva	Jemalgadh	Nasvadi
Bhadrali	Surya	Sankheda
Bhagvanpura (Nasvadi)	Rampuri	Nasvadi

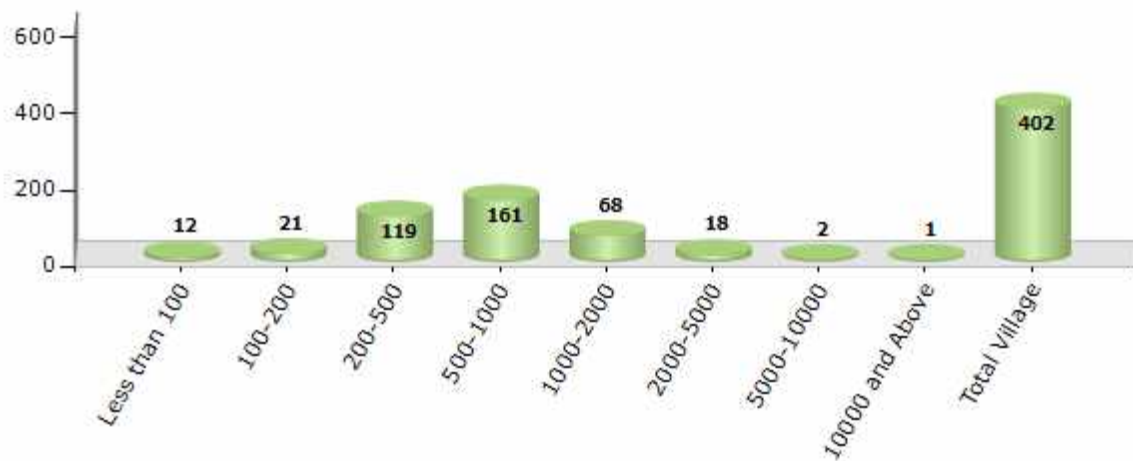
Contd....

## Demographics

### Number of Villages by Population Size - 2011

Less than 100	100-200	200-500	500-1000	1000-2000	2000-5000	5000-10000	10000 and Above	Total Village
12	21	119	161	68	18	2	1	402

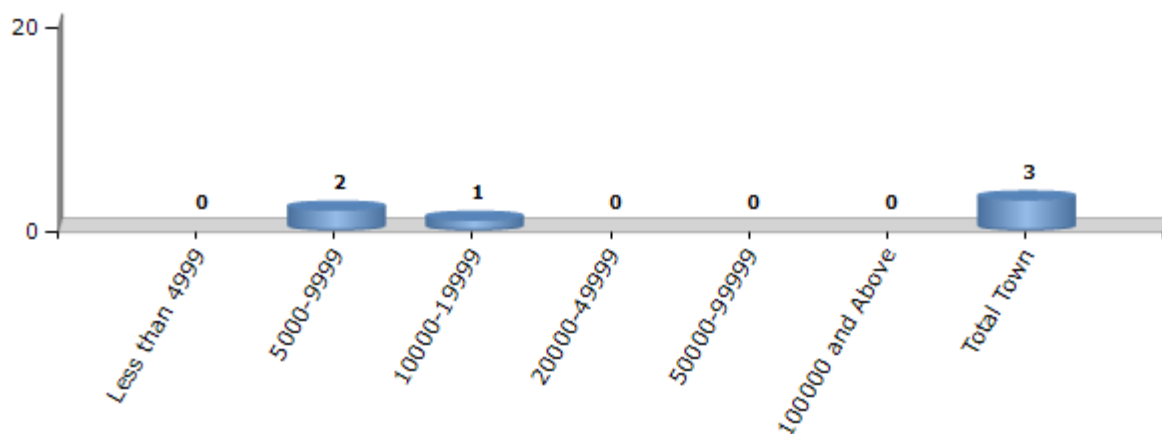
Number of Villages by Population Size - 2011



### Number of Towns by Population Size - 2011

Less than 4999	5000-9999	10000-19999	20000-49999	50000-99999	100000 and Above	Total Town
0	2	1	0	0	0	3

Number of Towns by Population Size - 2011

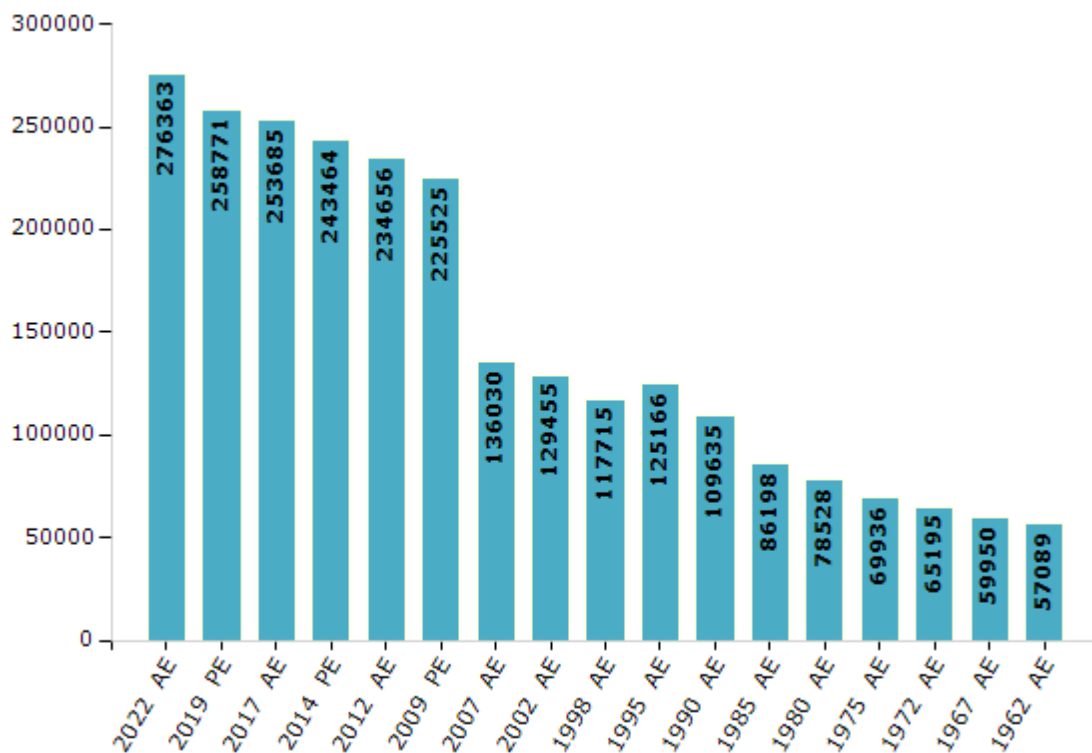


## Electoral Features

### Electors by Male & Female

Year	Male	Female	Others	Total	Year	Male	Female	Others	Total
2022 AE	140954	135407	2	276363	1998 AE	61040	56675	-	117715
2019 PE	133038	125730	3	258771	1995 AE	64914	60252	-	125166
2017 AE	130516	123166	3	253685	1990 AE	57440	52195	-	109635
2014 PE	125964	117500	0	243464	1985 AE	44122	42076	-	86198
2012 AE	121280	113376	0	234656	1980 AE	40111	38417	-	78528
2009 PE	116125	109400	-	225525	1975 AE	35617	34319	-	69936
2007 AE	70404	65626	-	136030	1972 AE	33145	32050	-	65195
2004 PE	-	-	-	-	1967 AE	-	-	-	59950
2002 AE	66959	62496	-	129455	1962 AE	-	-	-	57089
1999 PE	-	-	-	-					

Number of Electors



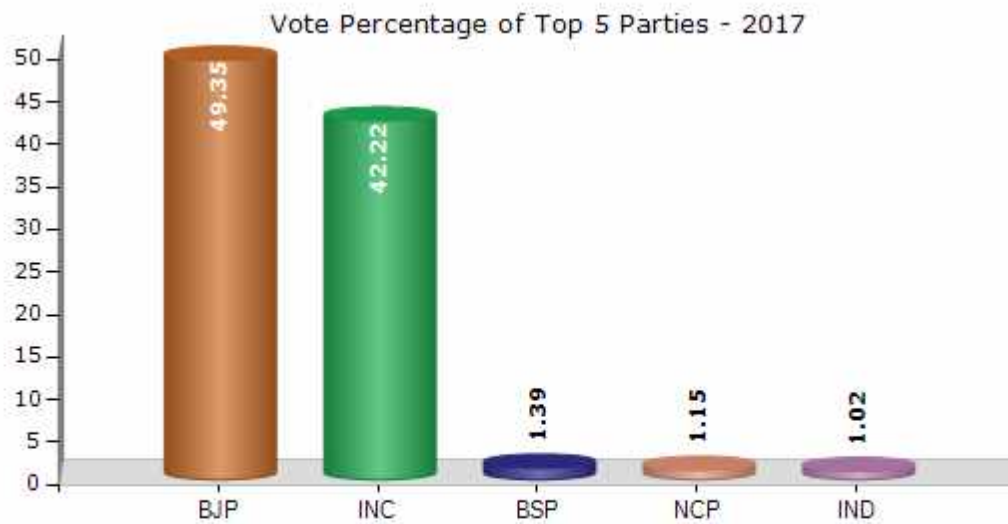
Note : AE : Assembly Election, PE : Assembly Segment of Parliamentary Election



## Historical Summary Election Results

### Summary Result of Assembly Election - 2017

Candidate Name	Party	Votes	Votes %
Abhesinh Motibhai Tadvi	BJP	90669	49.35
Bhil Dhirubhai Chunilal	INC	77581	42.22
Kiritbhai Ranachhodbhai Tadavi	BSP	2556	1.39
Mihir Tadvi	NCP	2121	1.15
Rathva Furkanbhai Baljibhai	IND	1882	1.02
Rathva Sureshbhai Bhayajibhai	IND	1659	0.9
Tadvi Jethabhai Nanabhai	IND	872	0.47
Mukeshbhai Bhimsinhbhai Tadvi	AINHCP	612	0.33
Shantilalbhai Ranchhodbhai Rathva	BHARP	516	0.28
	NOTA	5267	2.87



## Polling Station Level Election Results

### Number and Name of Polling Stations (PS) (2022)

Number of Polling Stations	Name of Polling Stations	Number of Polling Stations	Name of Polling Stations
1	Lambhia Primary School, Room No.1, Lambhia, Lanbhiya	22	Navapura Primary School, New Building, Room No-1, School Faliyu, Navapura
2	Zand Primary School, Room No.1, Zand, Zand	23	Samdhi Primary School, Samdhi, Samdhi
3	Sagava Primary School, Room No.1, Sagava, Sagava	24	Salpura Primary School, Samdhi
4	Bobdakuva Primary School, Room No.1, Bobdakuva, Bobdakuva	25	Garol Primary School, Garol, Garol
5	Nani Raski Primary School, Nani Raski, Nani Raski	26	Kundi Ucha Kallum Primary School, Kundi Uncha Kallum, Kundiuncha Kalam
6	Jesingapura Primary School, Jesingapura, Jesingapura	27	Pataraa Primary School, Room No.1, Pataraa, Patra
7	Gajipura Primary School, Gajipura, Gajipura	28	Kunditappe Bahadrpur Primary School, Kundi Tappe Bahadarpur
8	Targol Primary School, Targol, Targol	29	Sanoli Primary School, Sanoli, Sanoli
9	Rajhapari Primary School, Room No-4, School Faliya, Rajpari	30	Fanta Primary School, Fata
10	Achhali Primary School, Achhali, Achhali	31	Kandevar Primary School, Kandevar, Kandevar
11	Sagdra Primary School, Room No-1, Sagadra	32	Malu Primary School, Malu, Malu
12	Vandarda Primary School, Vandarda, Vandarda	33	Primary School, Room No.- 1, Gadher New Colony, Malu
13	Khandia Primary School, Khandiya	34	Kasumbia Primary School, Kasumbia, Kasumbiya
14	Kharakuva Primary School, Kharakuva, Kharakuva	35	Anandhpura Primary School, Anandpura, Anandpura
15	Kunwarpura Primary School, Room No. 1, Kunwarpura, Kunwarpura	36	Hareshwar, Primary School, Hareshwar, Hareshwar
16	Bamkui Primary School, Bamkui, Bamkui	37	Kavitha Primary School, Room No.- 1, Kavitha, Kavitha
17	Morkhala Primary School, Room No.-1 North Side, Morkhala, Morakhala	38	Kavitha Primary School, West Side, Room No.- 2, Kavitha, Kavitha
18	Morkhala Primary School, Room No. 4 South Side, Morkhala, Morakhala	39	Undi, Primary School, Room No-3, School Faliya, Undi
19	Bhagvanpura Primary School, Room No.1, Morakhala	40	Dormar, Primary School, Dormar, Dormar
20	Ratanpur(Thana) Primary School, Ratanpur (Thana)	41	Bhadrali, Primary School, Bhadralli, Bhadralli
21	Kathmandva Primary School, Kathmandva, Kathmandva	42	Dormal M.P. Navi Vasahat Pimary School, Room No-1, Bhadralli

Contd....

## Polling Station Level Election Results

### Polling Station-wise Votes Secured by Overall Top Five Parties in Sankheda Assembly in Assembly Election (AE) under Chhota Udaipur Parliamentary Constituency in Gujarat (2022)

Number of Polling Station	Winner - Abhesinh Motibhai Tadvi (BJP)	Runner-up - Dhirubhai Chunilal Bhil (INC)	3rd - Tadvi Ranjanbhai Kanchanbhai (AAP)	4th - Satishkumar Chandubhai Tadvi (IND)	5th - Rathva Furkanbhai Baljibhai (BTP)	NOTA	Other	Total Votes Secured
36	417	331	79	8	5	13	3	856
37	324	57	162	4	0	12	1	560
38	316	323	171	15	10	22	15	872
39	217	51	65	3	1	4	2	343
40	341	64	71	5	2	6	2	491
41	252	131	20	3	1	9	4	420
42	181	33	21	1	6	15	1	258
43	265	124	75	6	1	9	4	484
44	161	233	47	4	4	12	9	470
45	244	14	4	1	4	5	0	272
46	428	158	40	3	4	15	4	652
47	270	101	51	7	2	15	6	452
48	347	176	46	5	1	11	2	588
49	234	111	32	5	0	12	0	394
50	466	64	41	6	0	28	4	609
51	329	22	32	0	2	11	1	397
52	354	47	28	4	2	10	3	448
53	357	98	70	6	0	14	3	548
54	426	73	45	2	0	14	0	560
55	533	99	63	6	2	20	0	723
56	391	184	111	0	3	6	1	696
57	427	66	59	2	1	4	1	560
58	185	383	112	3	0	6	1	690
59	268	114	51	3	1	2	0	439
60	215	239	116	0	0	6	0	576
61	368	72	22	0	0	3	0	465
62	411	103	46	0	0	3	0	563
63	316	294	96	1	0	7	0	714
64	277	272	83	0	1	4	1	638
65	197	336	108	3	2	6	2	654
66	437	108	115	3	0	17	1	681
67	300	186	14	8	2	6	1	517
68	254	65	64	0	0	8	1	392
69	252	192	73	2	1	6	2	528
70	77	78	52	5	4	4	1	221

Contd....

## Polling Station Level Election Results

**Winner, Runner-up and 3rd Party Position & Winning Margin According to Polling Stations in Sankheda Assembly in Assembly Election (AE) under Chhota Udaipur Parliamentary Constituency in Gujarat (2022)**

Polling Station Number	Winner Party	Winner Votes (%)	Runner-up Party	Runner-up Votes (%)	Winning Margin Votes (%)	Third Party	Third Party Votes (%)	Other Votes (%)
71	BJP	463 (69.42)	INC	151 (22.64)	312 (46.78)	AAP	33 (4.95)	20 (3)
72	INC	375 (46.47)	BJP	309 (38.29)	66 (8.18)	AAP	108 (13.38)	15 (1.86)
73	BJP	401 (76.67)	INC	80 (15.3)	321 (61.37)	AAP	15 (2.87)	27 (5.16)
74	BJP	404 (75.37)	AAP	54 (10.07)	350 (65.3)	INC	53 (9.89)	25 (4.66)
75	BJP	193 (56.93)	INC	115 (33.92)	78 (23.01)	AAP	16 (4.72)	15 (4.42)
76	BJP	249 (65.7)	AAP	73 (19.26)	176 (46.44)	INC	34 (8.97)	23 (6.07)
77	BJP	228 (58.91)	INC	96 (24.81)	132 (34.1)	AAP	43 (11.11)	20 (5.17)
78	AAP	240 (56.34)	BJP	99 (23.24)	141 (33.1)	INC	45 (10.56)	42 (9.86)
79	INC	347 (50.81)	BJP	252 (36.9)	95 (13.91)	AAP	31 (4.54)	53 (7.76)
80	BJP	711 (78.65)	INC	93 (10.29)	618 (68.36)	AAP	66 (7.3)	34 (3.76)
81	BJP	402 (55.99)	INC	209 (29.11)	193 (26.88)	AAP	84 (11.7)	23 (3.2)
82	BJP	405 (61.74)	AAP	93 (14.18)	312 (47.56)	INC	87 (13.26)	71 (10.82)
83	BJP	427 (88.59)	INC	23 (4.77)	404 (83.82)	AAP	20 (4.15)	12 (2.49)
84	BJP	371 (62.88)	INC	190 (32.2)	181 (30.68)	AAP	11 (1.86)	18 (3.05)
85	BJP	231 (51.91)	INC	114 (25.62)	117 (26.29)	AAP	79 (17.75)	21 (4.72)
86	BJP	538 (80.3)	INC	72 (10.75)	466 (69.55)	AAP	36 (5.37)	24 (3.58)
87	BJP	477 (58.24)	AAP	176 (21.49)	301 (36.75)	INC	121 (14.77)	45 (5.49)
88	BJP	237 (63.54)	INC	77 (20.64)	160 (42.9)	AAP	33 (8.85)	26 (6.97)
89	BJP	397 (58.99)	INC	216 (32.1)	181 (26.89)	AAP	32 (4.75)	28 (4.16)
90	BJP	188 (49.09)	INC	145 (37.86)	43 (11.23)	AAP	44 (11.49)	6 (1.57)
91	BJP	370 (52.26)	INC	195 (27.54)	175 (24.72)	AAP	121 (17.09)	22 (3.11)
92	BJP	386 (74.81)	INC	64 (12.4)	322 (62.41)	AAP	46 (8.91)	20 (3.88)
93	BJP	195 (89.45)	AAP	14 (6.42)	181 (83.03)	INC	6 (2.75)	3 (1.38)
94	INC	214 (49.77)	BJP	192 (44.65)	22 (5.12)	AAP	19 (4.42)	5 (1.16)
95	AAP	325 (42.04)	BJP	321 (41.53)	4 (0.51)	INC	58 (7.5)	69 (8.93)
96	BJP	132 (35.11)	INC	116 (30.85)	16 (4.26)	AAP	116 (30.85)	12 (3.19)
97	BJP	228 (62.47)	AAP	68 (18.63)	160 (43.84)	INC	63 (17.26)	6 (1.64)
98	INC	281 (50.09)	BJP	176 (31.37)	105 (18.72)	AAP	83 (14.8)	21 (3.74)
99	BJP	213 (56.8)	INC	135 (36)	78 (20.8)	AAP	17 (4.53)	10 (2.67)
100	BJP	353 (70.04)	INC	100 (19.84)	253 (50.2)	AAP	37 (7.34)	14 (2.78)
101	BJP	572 (74)	INC	117 (15.14)	455 (58.86)	AAP	68 (8.8)	16 (2.07)
102	BJP	316 (64.89)	INC	112 (23)	204 (41.89)	AAP	41 (8.42)	18 (3.7)
103	BJP	192 (71.64)	INC	50 (18.66)	142 (52.98)	AAP	24 (8.96)	2 (0.75)
104	BJP	260 (51.69)	INC	140 (27.83)	120 (23.86)	AAP	74 (14.71)	29 (5.77)
105	BJP	363 (58.08)	INC	215 (34.4)	148 (23.68)	AAP	39 (6.24)	8 (1.28)

Contd....

## Socio-Economic Amenities - Rural

### Access to Education Facilities

Particulars	Number of Villages (% of Population)				
	Available	Not Available	If Not Available (Distance of Nearest Facility)		
			A	B	C
Govt. Primary School	391 (100)	11 (0)	4 (0)	5 (0)	2 (0)
Private Primary School	3 (4)	399 (96)	0 (0)	0 (0)	0 (0)
Govt. Middle School	0 (0)	402 (100)	0 (0)	0 (0)	0 (0)
Private Middle School	0 (0)	402 (100)	0 (0)	0 (0)	0 (0)
Govt. Secondary School	23 (15)	379 (85)	104 (23)	139 (34)	133 (25)
Private Secondary School	3 (4)	399 (96)	0 (0)	0 (0)	0 (0)
Govt. Senior Secondary School	7 (4)	395 (96)	62 (18)	149 (39)	181 (39)
Private Senior Secondary School	3 (1)	399 (99)	0 (0)	0 (0)	0 (0)
Govt. Arts and Science Degree College	1 (3)	401 (97)	26 (7)	81 (23)	282 (63)
Private Arts and Science Degree College	0 (0)	402 (100)	0 (0)	0 (0)	12 (3)
Govt. Engineering College	0 (0)	402 (100)	0 (0)	0 (0)	375 (91)
Private Engineering College	0 (0)	402 (100)	0 (0)	0 (0)	27 (9)
Govt. Medicine College	0 (0)	402 (100)	0 (0)	0 (0)	395 (99)
Private Medicine College	0 (0)	402 (100)	0 (0)	0 (0)	7 (1)
Govt. Management Institute	0 (0)	402 (100)	0 (0)	0 (0)	396 (99)
Private Management Institute	0 (0)	402 (100)	0 (0)	0 (0)	6 (1)
Govt. Polytechnic	0 (0)	402 (100)	0 (0)	0 (0)	398 (99)
Private Polytechnic	0 (0)	402 (100)	0 (0)	0 (0)	4 (1)
Govt. Vocational Training School/ITI	1 (3)	401 (97)	31 (7)	87 (22)	282 (68)
Private Vocational Training School/ITI	0 (0)	402 (100)	0 (0)	0 (0)	1 (0)
Govt. Non Formal Training Centre	0 (0)	402 (100)	1 (0)	3 (1)	392 (97)
Private Non Formal Training Centre	0 (0)	402 (100)	0 (0)	0 (0)	6 (2)
Govt. School For Disabled	1 (0)	401 (100)	0 (0)	0 (0)	399 (99)
Private School For Disabled	0 (0)	402 (100)	0 (0)	0 (0)	2 (0)
Government Others	0 (0)	402 (100)	0 (0)	0 (0)	0 (0)
Private Others	0 (0)	402 (100)	0 (0)	0 (0)	0 (0)

Note : Distance A : Less than 5 km; B : Between 5-10 km; C : 10+ km.; Source : Data Analysis is based on 2011 Census.

## DISCLAIMER

The Terms of Use and Disclaimer of Datanet India Private Limited (hereinafter referred to as "Datanet") for use of this analysis report of **Sankheda Assembly Constituency (Sankheda Vidhan Sabha) :-**

1. **Assembly Factbook™** is a Registered Trade Mark owned by Datanet.
2. All the maps are sketched and graphical representation only and have not been drawn to the scale and also not to represent the actual geographical area or boundary of the unit.
3. The data for the aforesaid analysis is based on authentic sources and has been culled from the various publications of Census, CSO and NSSO for district and block level data, various central and state government departments, Central & State Elections Commissions and the concerned Returning Officers' releases, Electoral Rolls, Election results and allied publications, internal assessment, surveys, estimates and analysis. Therefore, certain adjustment of data at micro level may have been done to arrive closer to the macro data.
4. Data have been provided on an "As Is" and "As AVAILABLE" basis
5. The colours shown in the maps or diagram and charts of a particular party, alliance or AC are indicative and do not represent them.
6. This publication which includes maps, sheets, graphs and data would be the property under copyright of Datanet only. The user may use these for its internal study, analysis and research purposes. It's public display, re-selling or any commercial uses by the user are not allowed.
7. Datanet has taken due care and caution in compilation and processing of data and allied information, but does not guarantee the accuracy, adequacy or completeness of any information/analysis and will be not responsible for any errors or omissions or for the results obtained from the use of such information/analysis.
8. All the contents for the publication have been culled from various authentic sources and Datanet reasonably believes such sources to be reliable, but does not make any representations, express or implied as to the accuracy or fitness of use of such information. The information or contents of the information/analysis do not constitute advice and should not be relied upon in making (or refraining from making) any decision. Any reliance placed upon the information provided by Datanet is the sole responsibility and strictly at the user's risk.
9. In no event will Datanet be liable for any damages (including, without limitation, damages for loss of business projects, or loss of profits) arising in contract, tort or otherwise from the use of or inability to use any of its contents, or from any action taken (or refrained from being taken) as a result of using the analysis or any of its contents. Datanet its directors, owners, editors, officials, employees, distributor and agents or any associate will not be liable for any errors in the information contained or any consequences arising from the use of the contents of the provided information/analysis.
10. If any provision of these terms and conditions is held invalid or illegal or unenforceable for any reason by any court of competent jurisdiction, such provision shall be severed and the remainder of provisions of the terms and conditions shall continue in full force and effect as if the Term of Use had been executed with the invalid, illegal or unenforceable provision eliminated.
11. If there are any discrepancies in the information provided, please bring it to attention of Datanet for suitable rectification measures.



**Buy Online This Complete Book At  
Datanet India eBooks Store**

[www.indiastatpublications.com](http://www.indiastatpublications.com)

or go directly at

[http://www.indiastatpublications.com/  
Assembly\\_factbook/Gujarat/Chhota\\_Udaipur/Sankheda](http://www.indiastatpublications.com/Assembly_factbook/Gujarat/Chhota_Udaipur/Sankheda)

 **indiastat**elections

ISBN : 978-93-5905-033-1



9 789359 050331