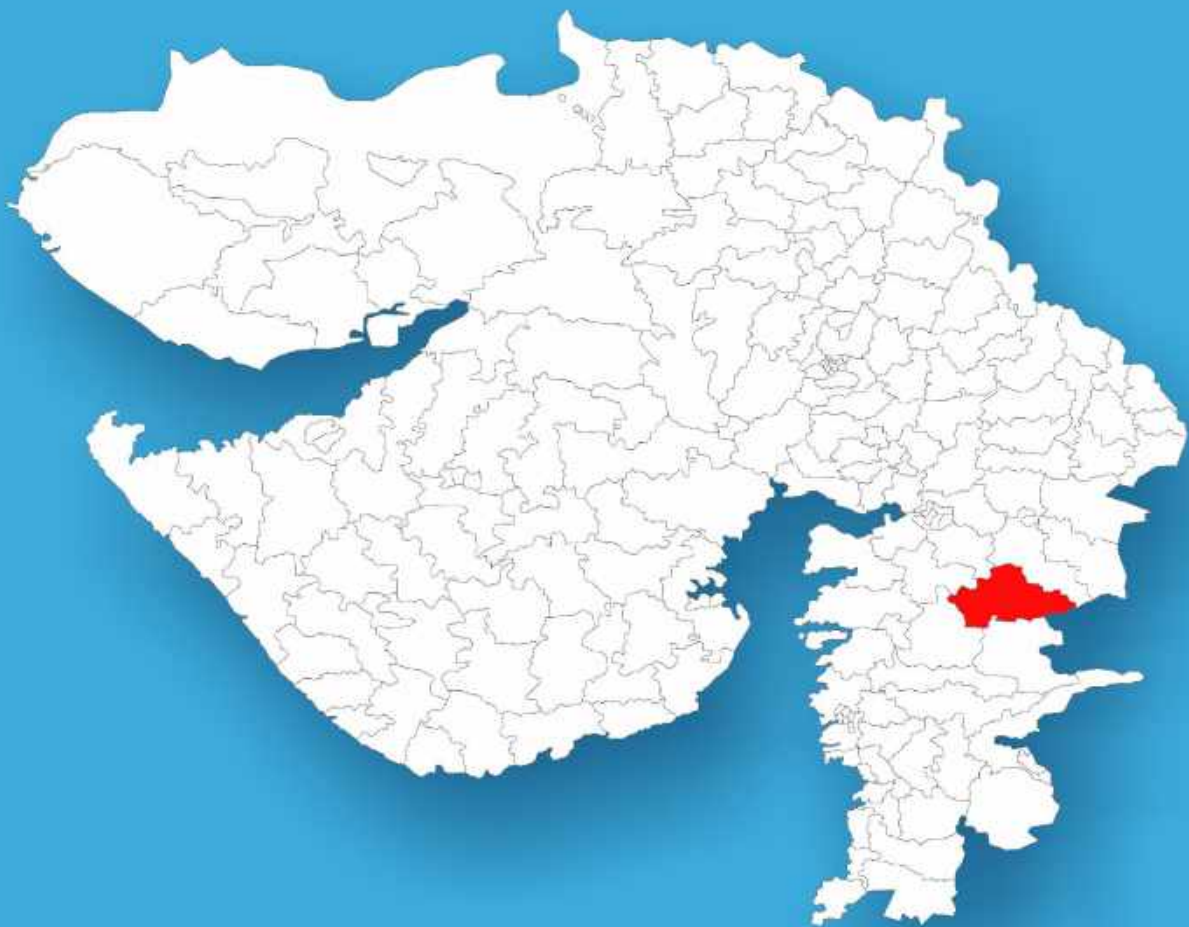




Gujarat

# Assembly Factbook™

Nandod Assembly Constituency



Key Electoral Data of Nandod  
Assembly Constituency (Vidhan Sabha)

Gujarat

# Assembly Factbook™

Nandod Assembly Constituency



Nandod Vidhan Sabha

**Editor & Director**

Dr. R.K. Thukral

**Research Editor**

Dr. Shafeeq Rahman

**Compiled, Researched and Published by  
Datanet India Pvt. Ltd.**

D-100, 1st Floor,

Okhla Industrial Area, Phase-I,

New Delhi- 110020.

Ph.: 91-11- 43580781-84

Email : support@indiastatpublications.com

Website : www.indiastatelections.com

**Online Book Store :**

www.indiastatpublications.com

**Report No. :** AFB/GJ-148-0125

**ISBN :** 978-93-5905-143-7

**First Edition :** January, 2018

**Eighth Updated Edition :** January, 2025

**Price :** Rs. 11500/-

US\$ 310

**© Datanet India Pvt. Ltd.**

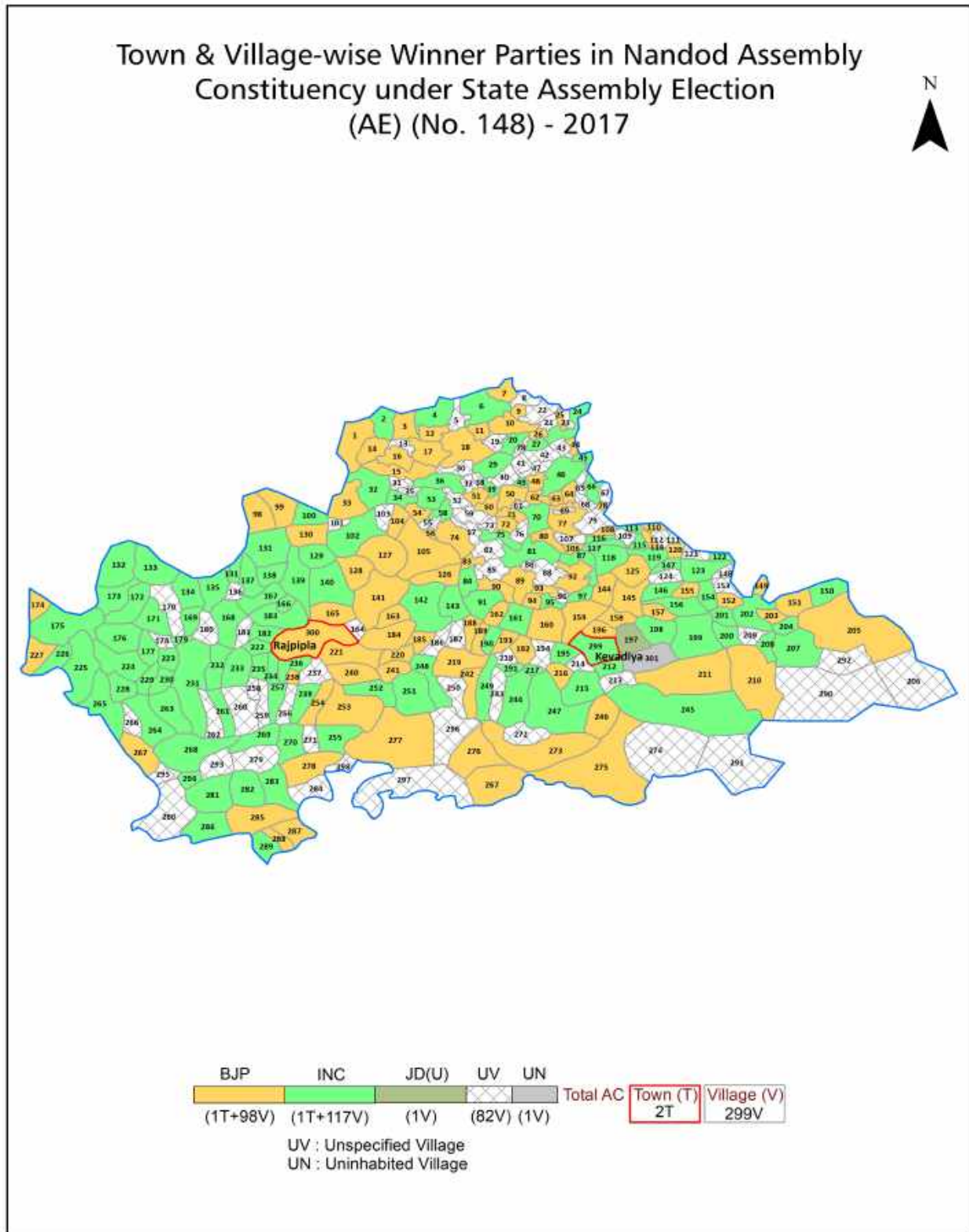
All rights reserved. No part of this book may be reproduced, stored in a retrieval system or transmitted in any form or by any means, mechanical photocopying, photographing, scanning, recording or otherwise without the prior written permission of the publisher. Please refer to Disclaimer at page no. 250 for the use of this publication.

Printed in India

## Contents

No.	Particulars	Page No.
	<b>Introduction</b>	
1	Assembly Constituency - (Vidhan Sabha) at a Glance   Features of Assembly as per Delimitation Commission of India (2008)	1-2
	<b>Location and Political Maps</b>	
2	Location Map   Boundaries of Assembly Constituency - (Vidhan Sabha) in District   Boundaries of Assembly Constituency under Parliamentary Constituency - (Lok Sabha)   Town & Village-wise Winner Parties- 2024, 2022, 2019, 2017, 2014, 2012 and 2009	3-11
	<b>Administrative Setup (2011)</b>	
3	District   Sub-district   Towns   Villages   Inhabited Villages   Uninhabited Villages   Village Panchayat   Intermediate Panchayat	12-27
	<b>Demographics (2011)</b>	
4	Population   Households   Rural/Urban Population   Towns and Villages by Population Size   Sex Ratio (Total & 0-6 Years)   Religious Population   Social Population   Literacy Rate	28-29
	<b>Electoral Features</b>	
5	Important Dates of Last Elections Held   Electors by Gender   Service Electors   Voters   Voters Turnout   Polling Stations & Average Number of Electors per Polling Station   Electors by Age Group   Present Elected Representatives	30-35
	<b>Historical Summary Election Results</b>	
6	Vote Share of Major Parties   Winning Margin (Number & Percentage)   Polarity of Parties   Summary Result of Assembly Segment of Parliamentary Elections 2024, 2019, 2014 and 2009   Summary Result of Assembly Elections 2022, 2017 and 2012	36-45
	<b>Polling Station Level Election Results</b>	
7	Name and Number of Polling Station 2024, 2022, 2019, 2017, 2014, 2012 and 2009   Polling Station-wise Electors, Voters & Voters Turnout 2024, 2022, 2019, 2017, 2014, 2012 and 2009   Polling Station wise Elections Results 2024, 2022, 2019, 2017, 2014, 2012 and 2009	46-229
	<b>Share of Assembly Constituency</b>	
8	Share of Assembly Constituency - (Vidhan Sabha) in State, District and Parliamentary Constituency - (Lok Sabha)	230
	<b>Socio-Economic Amenities (2011)</b>	
9	Access to Administrative Units   Agricultural, Manufacturing and Industrial Commodities   Demographic Indicators   Education   Health & Manpower   Drinking Water Supply   Sanitation   Entertainment and Recreations Infrastructure   Power   Food Allocation Distribution and Marketing of Agriculture Commodities Infrastructure   Transport and Road Infrastructure   Communication   Banking and Financial Services   Land Use   Irrigation Source	232-246
10	<b>Abbreviation &amp; Sources</b>	248-249
11	<b>Disclaimer</b>	250

Location & Political Map



## Administrative Setup

### List of Village Panchayat & Intermediate Panchayat (Block) Name - 2011

Village Name	Village Panchayat Name	Intermediate Panchayat Name
Agar	Agar	Tilakwada
Akteshwar	Akteshwar	Nandod
Akuvada	Akuvada	Nandod
Alampur	Vandh	Tilakwada
Alva	Alva	Tilakwada
Amadla	Amadla	Nandod
Amaliya	Amaliya	Tilakwada
Amarpara	Akuvada	Nandod
Amletha	Amletha	Nandod
Amli	Gadit	Nandod
Anodara	Anijara	Nandod
Bakhar	Suka	Nandod
Baman Faliya	Kakadva	Nandod
Bandarpura	Bandarpura	Tilakwada
Bhacharvada	Bhacharvada	Nandod
Bhadam	Bhadam	Nandod
Bhadarwa	Bhadarwa	Tilakwada
Bhanadra	Moti Raval	Nandod
Bhekhadia	Pan Talavadi	Nandod
Bhilvashi	Bhilvashi	Nandod
Bhuchhad	Bhuchhad	Nandod
Bhumalia	Kothi	Nandod
Bilthana	Pan Talavadi	Nandod
Bitada	Moti Bhamri	Nandod
Boria	Indravarna	Nandod
Boridra	Boridra	Nandod
Borutar	Orpa	Nandod
Bujetha	Bujetha	Tilakwada
Chapat	Jetpor (Vaghrali)	Nandod

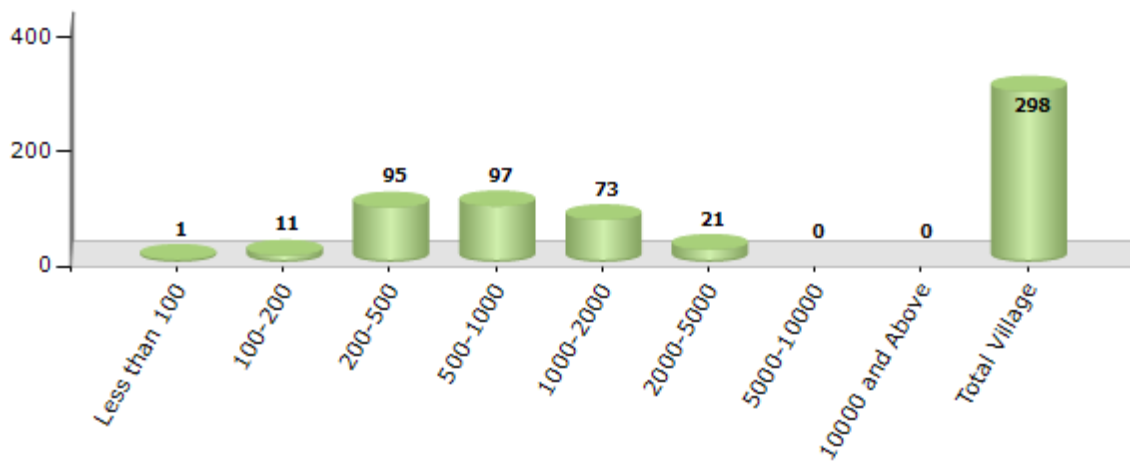
Contd....

Demographics

Number of Villages by Population Size - 2011

Less than 100	100-200	200-500	500-1000	1000-2000	2000-5000	5000-10000	10000 and Above	Total Village
1	11	95	97	73	21	0	0	298

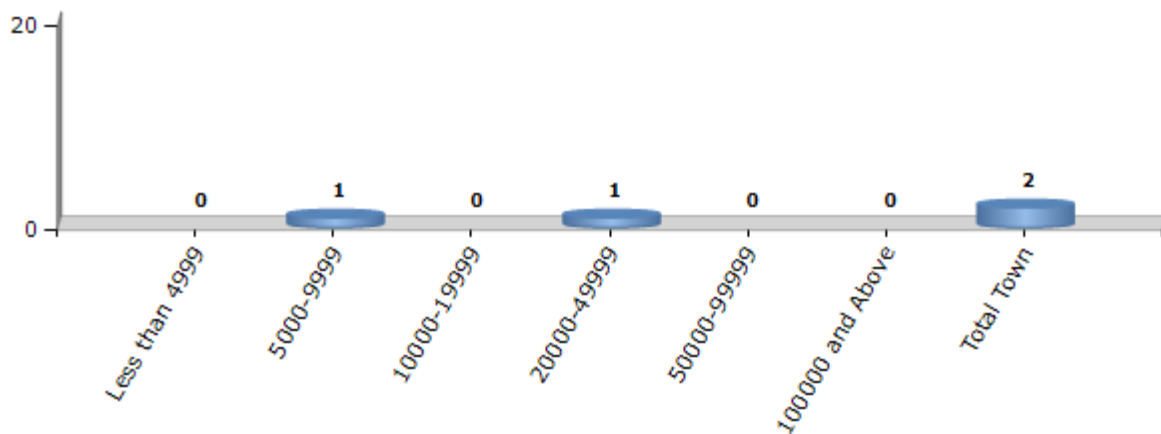
Number of Villages by Population Size - 2011



Number of Towns by Population Size - 2011

Less than 4999	5000-9999	10000-19999	20000-49999	50000-99999	100000 and Above	Total Town
0	1	0	1	0	0	2

Number of Towns by Population Size - 2011

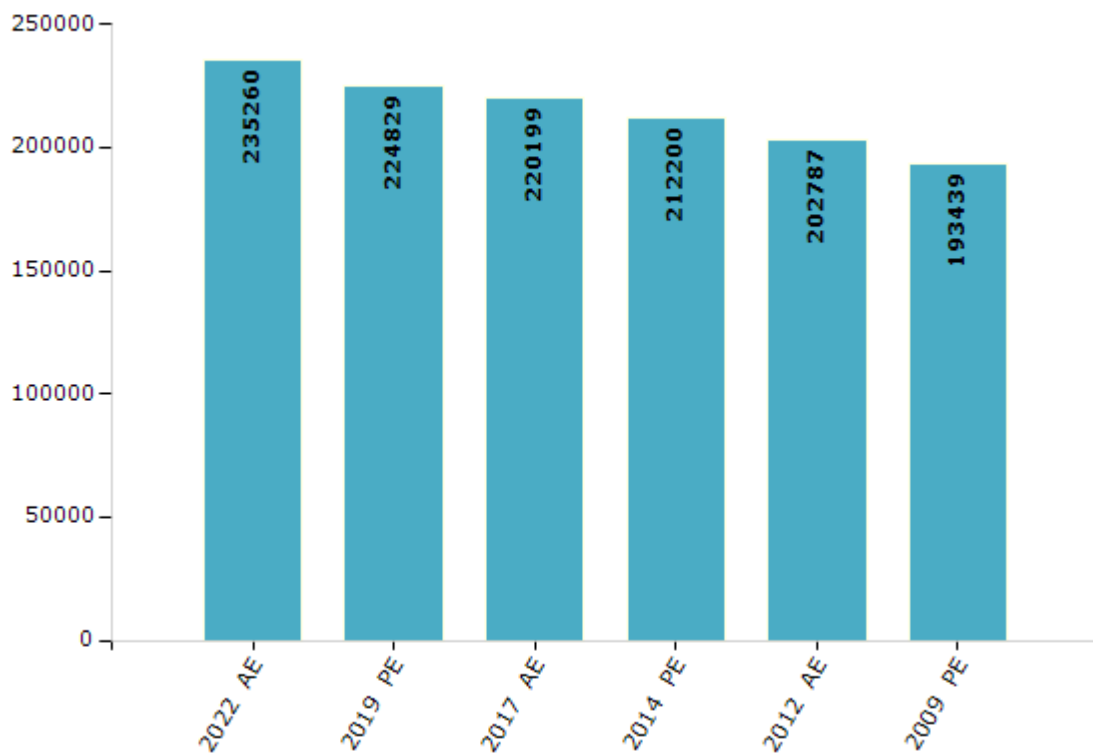


## Electoral Features

### Electors by Male & Female

Year	Male	Female	Others	Total	Year	Male	Female	Others	Total
2022 AE	119607	115651	2	235260	1998 AE	-	-	-	-
2019 PE	115433	109395	1	224829	1995 AE	-	-	-	-
2017 AE	113304	106890	5	220199	1990 AE	-	-	-	-
2014 PE	109823	102377	0	212200	1985 AE	-	-	-	-
2012 AE	105338	97449	0	202787	1980 AE	-	-	-	-
2009 PE	100395	93044	-	193439	1975 AE	-	-	-	-
2007 AE	-	-	-	-	1972 AE	-	-	-	-
2004 PE	-	-	-	-	1967 AE	-	-	-	-
2002 AE	-	-	-	-	1962 AE	-	-	-	-
1999 PE	-	-	-	-					

Number of Electors



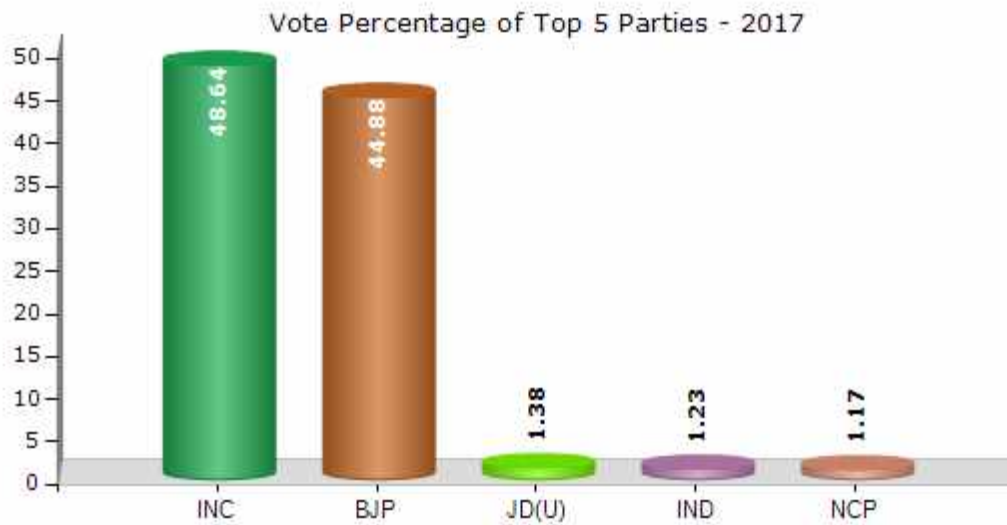
Note : AE : Assembly Election, PE : Assembly Segment of Parliamentary Election



## Historical Summary Election Results

### Summary Result of Assembly Election - 2017

Candidate Name	Party	Votes	Votes %
Vasava Premsinhbhai Devjibhai	INC	81849	48.64
Tadvi Shabdasharan Bhailalbhai	BJP	75520	44.88
Tadvi Jesangbhai Ranchhodbhai	JD(U)	2329	1.38
Vasava Maheshbhai Saradbhai	IND	2067	1.23
Tadvi Bhanubhai Himmatbhai	NCP	1964	1.17
Budhabhai Chandubhai Tadvi	IND	1379	0.82
Tadvi Vijaykumar Naranbhai	IND	925	0.55
	NOTA	2244	1.33



## Polling Station Level Election Results

### Number and Name of Polling Stations (PS) (2022)

Number of Polling Stations	Name of Polling Stations	Number of Polling Stations	Name of Polling Stations
1	Bujetha Primary School, East Side, Bhathiji Faliya, Bujetha	22	Shindhypura Primary School, Nel Faliya, Sindhiyapura
2	Bujetha Primary School, West Side, Bhathiji Faliya, Bujetha	23	Surjipura Primary School, Sarpanch Faliya, Surajipura
3	Jalodra Primary School, Tadvi Faliya, Jalodra	24	Pinchhipura Primary School, Nishal Faliya, Pichhipura
4	Kareli Primary School, Nishal Faliya, Kareli	25	Gamod Primary School, Rathod Faliya, Gamod
5	Sevada Primary School, Vasava Faliyu, Sevada	26	Pahad Primary School., Pahad Faliya, Gamod
6	Vora Primary School, North Side, Bhathiji Faliya, Vora	27	Moriya Primary School, Moriya Faliya, Moriya
7	Shahpura Primary School, Nishal Faliya, Shahpura	28	Odambiya Primary School, Room No-1, Nishal Faliya, Odambiya
8	Vanmala Primary School, Nishal Faliya, Vanmala	29	Ratudia Primary School, Nishal Faliya, Ratudiya
9	Agar Primary School, West Side, Patel Faliyu, Agar	30	Savali Primary School, East Side Room, Malek Faliya, Savli
10	Agar Primary School, East Side, Patel Faliyu, Agar	31	Savali Primary School, West Dise Room, Malek Faliya, Savli
11	Himmatpura Primary School, Nishal Faliya, Himatpura	32	Namalpur Primary School, Talav Faliya, Namalpur
12	Jeshingpura Primary School, Nishal Faliya, Jesingpura	33	Zari Primary School, Nishal Faliya, Zari
13	Namariya Primary School, Mota Faliya, Namariya	34	Rampuri Primary School, Nishal Faliya, Rampuri
14	Shahebpura Primary School, Nishal Faliya, Sahebpura	35	Naliya Primary School, Nishal Faliya, Naliya
15	Udhay Mandava Primary School, Nishal Faliya, Udhai Mandava	36	Nalgam Primary School, Nishal Faliya, Nalgam
16	Limpura Primary School, Hanuman Faliya, Limpura	37	Varvada Primary School, Nishal Faliya, Varvada
17	Utavali Primary School, Vachala Faliya, Utavali	38	Chudeswar Primary School, Nichalu Bariya Faliya, Chudeshwar
18	Fatepur (Vajiriya) Primary School, Nishal Faliya, Fatepur (Vajiriya)	39	Hafishpura Primary School, Nishal Faliya, Hafispura
19	Vajiriya Primary School, East Side Room, Bajar Marg, Vajiriya	40	Khata Asitra Primary School, Room No-2, Nishal Faliya, Khata Asitara
20	Vajiriya Primary School, West Side Room, Bajar Marg, Vajiriya	41	Vagheli Primary School, Manddir Faliya, Vagheli
21	Amaliya Primary School, Nishal Faliya, Amaliya	42	Puchapura Primary School., Nishal Faliya, Puchhapura

Contd....

## Polling Station Level Election Results

### Polling Station-wise Votes Secured by Overall Top Five Parties in Nandod Assembly in Assembly Election (AE) under Chhota Udaipur Parliamentary Constituency in Gujarat (2022)

Number of Polling Station	Winner - Dr. Darshna Chandubhai Deshmukh (Vasava) (BJP)	Runner-up - Hareshbhai Jayantibhai Vasava (INC)	3rd - Harshadbhai Chunilal Vasava (IND)	4th - Dr. Prafulbhai Devjibhai Vasava (AAP)	5th - Maheshbhai Saradbhai Vasava (Manabhai) (BTP)	NOTA	Other	Total Votes Secured
36	181	130	20	20	1	6	0	358
37	276	22	48	38	0	5	0	389
38	318	206	23	56	0	8	0	611
39	188	148	46	26	5	7	0	420
40	220	28	18	14	0	3	0	283
41	611	96	117	12	2	9	0	847
42	415	46	24	3	2	8	0	498
43	343	66	12	16	2	6	0	445
44	501	161	72	60	12	8	0	814
45	273	183	23	47	2	7	0	535
46	319	197	31	20	1	7	0	575
47	59	259	10	13	2	4	0	347
48	310	124	88	22	4	10	0	558
49	180	75	99	18	0	2	0	374
50	413	285	54	86	11	9	0	858
51	232	172	59	38	3	7	0	511
52	281	98	44	20	1	5	0	449
53	86	100	83	47	1	4	0	321
54	336	44	18	6	4	6	0	414
55	410	352	97	21	6	10	0	896
56	223	173	9	47	0	7	0	459
57	283	105	20	33	1	5	0	447
58	445	99	39	114	7	4	0	708
59	380	41	6	29	3	1	0	460
60	457	192	36	35	8	12	0	740
61	137	107	76	149	2	4	0	475
62	88	36	9	19	1	2	0	155
63	548	38	75	43	2	5	0	711
64	278	92	45	69	2	6	0	492
65	231	213	30	98	7	9	0	588
66	224	72	12	68	0	9	0	385
67	476	47	93	80	5	11	0	712
68	274	48	77	45	2	7	0	453
69	254	62	78	49	2	6	0	451
70	248	28	43	54	0	4	0	377

Contd....

## Polling Station Level Election Results

**Winner, Runner-up and 3rd Party Position & Winning Margin According to Polling Stations in Nandod Assembly in Assembly Election (AE) under Chhota Udaipur Parliamentary Constituency in Gujarat (2022)**

Polling Station Number	Winner Party	Winner Votes (%)	Runner-up Party	Runner-up Votes (%)	Winning Margin Votes (%)	Third Party	Third Party Votes (%)	Other Votes (%)
71	BJP	243 (65.68)	IND (HCV)	74 (20)	169 (45.68)	INC	24 (6.49)	29 (7.84)
72	BJP	301 (54.33)	AAP	99 (17.87)	202 (36.46)	INC	89 (16.06)	65 (11.73)
73	BJP	202 (61.59)	INC	78 (23.78)	124 (37.81)	AAP	26 (7.93)	22 (6.71)
74	BJP	275 (46.69)	IND (HCV)	264 (44.82)	11 (1.87)	INC	27 (4.58)	23 (3.9)
75	BJP	314 (55.09)	IND (HCV)	159 (27.89)	155 (27.2)	INC	64 (11.23)	33 (5.79)
76	INC	159 (42.29)	IND (HCV)	101 (26.86)	58 (15.43)	BJP	89 (23.67)	27 (7.18)
77	BJP	201 (51.67)	IND (HCV)	134 (34.45)	67 (17.22)	INC	30 (7.71)	24 (6.17)
78	BJP	521 (60.79)	IND (HCV)	200 (23.34)	321 (37.45)	INC	99 (11.55)	37 (4.32)
79	BJP	252 (38.12)	INC	179 (27.08)	73 (11.04)	IND (HCV)	168 (25.42)	62 (9.38)
80	IND (HCV)	251 (43.13)	INC	202 (34.71)	49 (8.42)	BJP	79 (13.57)	50 (8.59)
81	BJP	617 (69.95)	IND (HCV)	157 (17.8)	460 (52.15)	INC	75 (8.5)	33 (3.74)
82	BJP	657 (80.91)	IND (HCV)	91 (11.21)	566 (69.7)	INC	31 (3.82)	33 (4.06)
83	BJP	317 (54)	IND (HCV)	151 (25.72)	166 (28.28)	INC	70 (11.93)	49 (8.35)
84	IND (HCV)	292 (41.95)	BJP	197 (28.3)	95 (13.65)	INC	165 (23.71)	42 (6.03)
85	IND (HCV)	138 (34.76)	BJP	130 (32.75)	8 (2.01)	INC	121 (30.48)	8 (2.02)
86	BJP	224 (61.04)	INC	85 (23.16)	139 (37.88)	IND (HCV)	42 (11.44)	16 (4.36)
87	BJP	284 (45.3)	INC	234 (37.32)	50 (7.98)	IND (HCV)	74 (11.8)	35 (5.58)
88	BJP	326 (49.62)	INC	233 (35.46)	93 (14.16)	IND (HCV)	76 (11.57)	22 (3.35)
89	BJP	421 (55.69)	INC	177 (23.41)	244 (32.28)	IND (HCV)	88 (11.64)	70 (9.26)
90	BJP	286 (44.27)	IND (HCV)	273 (42.26)	13 (2.01)	INC	48 (7.43)	39 (6.04)
91	BJP	380 (40.69)	INC	259 (27.73)	121 (12.96)	IND (HCV)	204 (21.84)	91 (9.74)
92	BJP	342 (44.42)	INC	268 (34.81)	74 (9.61)	IND (HCV)	76 (9.87)	84 (10.91)
93	BJP	374 (45.33)	IND (HCV)	202 (24.48)	172 (20.85)	INC	137 (16.61)	112 (13.58)
94	IND (HCV)	137 (47.08)	BJP	128 (43.99)	9 (3.09)	INC	12 (4.12)	14 (4.81)
95	IND (HCV)	300 (42.98)	BJP	219 (31.38)	81 (11.6)	AAP	100 (14.33)	79 (11.32)
96	BJP	351 (60.31)	IND (HCV)	110 (18.9)	241 (41.41)	INC	77 (13.23)	44 (7.56)
97	BJP	325 (46.83)	IND (HCV)	151 (21.76)	174 (25.07)	INC	149 (21.47)	69 (9.94)
98	BJP	270 (36.34)	IND (HCV)	233 (31.36)	37 (4.98)	INC	160 (21.53)	80 (10.77)
99	BJP	193 (48.86)	IND (HCV)	160 (40.51)	33 (8.35)	INC	35 (8.86)	7 (1.77)
100	IND (HCV)	234 (31.79)	BJP	218 (29.62)	16 (2.17)	INC	181 (24.59)	103 (13.99)
101	AAP	165 (40.44)	BJP	108 (26.47)	57 (13.97)	IND (HCV)	65 (15.93)	70 (17.16)
102	IND (HCV)	257 (36.61)	AAP	170 (24.22)	87 (12.39)	BJP	161 (22.93)	114 (16.24)
103	IND (HCV)	427 (49.65)	INC	235 (27.33)	192 (22.32)	BJP	138 (16.05)	60 (6.98)
104	IND (HCV)	314 (48.83)	INC	197 (30.64)	117 (18.19)	BJP	70 (10.89)	62 (9.64)
105	IND (HCV)	220 (41.75)	INC	188 (35.67)	32 (6.08)	AAP	75 (14.23)	44 (8.35)

Contd....

## Socio-Economic Amenities - Rural

### Access to Education Facilities

Particulars	Number of Villages (% of Population)				
	Available	Not Available	If Not Available (Distance of Nearest Facility)		
			A	B	C
Govt. Primary School	286 (98)	12 (2)	6 (1)	4 (0)	2 (0)
Private Primary School	7 (6)	291 (94)	0 (0)	0 (0)	0 (0)
Govt. Middle School	0 (0)	298 (100)	0 (0)	0 (0)	0 (0)
Private Middle School	0 (0)	298 (100)	0 (0)	0 (0)	0 (0)
Govt. Secondary School	26 (18)	272 (82)	76 (24)	103 (30)	86 (24)
Private Secondary School	13 (10)	285 (90)	1 (1)	2 (1)	0 (0)
Govt. Senior Secondary School	4 (4)	294 (96)	33 (11)	80 (31)	177 (51)
Private Senior Secondary School	3 (3)	295 (97)	2 (1)	0 (0)	0 (0)
Govt. Arts and Science Degree College	0 (0)	298 (100)	9 (5)	38 (17)	249 (78)
Private Arts and Science Degree College	0 (0)	298 (100)	0 (0)	0 (0)	2 (1)
Govt. Engineering College	0 (0)	298 (100)	0 (0)	0 (0)	297 (100)
Private Engineering College	0 (0)	298 (100)	0 (0)	0 (0)	1 (0)
Govt. Medicine College	0 (0)	298 (100)	0 (0)	0 (0)	273 (90)
Private Medicine College	0 (0)	298 (100)	0 (0)	0 (0)	25 (10)
Govt. Management Institute	0 (0)	298 (100)	0 (0)	0 (0)	246 (81)
Private Management Institute	0 (0)	298 (100)	0 (0)	0 (0)	52 (19)
Govt. Polytechnic	0 (0)	298 (100)	0 (0)	0 (0)	296 (99)
Private Polytechnic	0 (0)	298 (100)	0 (0)	0 (0)	2 (1)
Govt. Vocational Training School/ITI	2 (2)	296 (98)	20 (8)	65 (25)	210 (64)
Private Vocational Training School/ITI	0 (0)	298 (100)	0 (0)	0 (0)	1 (0)
Govt. Non Formal Training Centre	0 (0)	298 (100)	8 (5)	32 (15)	214 (67)
Private Non Formal Training Centre	0 (0)	298 (100)	1 (1)	4 (2)	39 (11)
Govt. School For Disabled	0 (0)	298 (100)	0 (0)	0 (0)	294 (98)
Private School For Disabled	0 (0)	298 (100)	0 (0)	0 (0)	4 (2)
Government Others	0 (0)	298 (100)	0 (0)	0 (0)	0 (0)
Private Others	0 (0)	298 (100)	0 (0)	0 (0)	0 (0)

Note : Distance A : Less than 5 km; B : Between 5-10 km; C : 10+ km.; Source : Data Analysis is based on 2011 Census.

## DISCLAIMER

The Terms of Use and Disclaimer of Datanet India Private Limited (hereinafter referred to as "Datanet") for use of this analysis report of **Nandod Assembly Constituency (Nandod Vidhan Sabha)** :-

1. **Assembly Factbook™** is a Registered Trade Mark owned by Datanet.
2. All the maps are sketched and graphical representation only and have not been drawn to the scale and also not to represent the actual geographical area or boundary of the unit.
3. The data for the aforesaid analysis is based on authentic sources and has been culled from the various publications of Census, CSO and NSSO for district and block level data, various central and state government departments, Central & State Elections Commissions and the concerned Returning Officers' releases, Electoral Rolls, Election results and allied publications, internal assessment, surveys, estimates and analysis. Therefore, certain adjustment of data at micro level may have been done to arrive closer to the macro data.
4. Data have been provided on an "As Is" and "As AVAILABLE" basis
5. The colours shown in the maps or diagram and charts of a particular party, alliance or AC are indicative and do not represent them.
6. This publication which includes maps, sheets, graphs and data would be the property under copyright of Datanet only. The user may use these for its internal study, analysis and research purposes. It's public display, re-selling or any commercial uses by the user are not allowed.
7. Datanet has taken due care and caution in compilation and processing of data and allied information, but does not guarantee the accuracy, adequacy or completeness of any information/analysis and will be not responsible for any errors or omissions or for the results obtained from the use of such information/analysis.
8. All the contents for the publication have been culled from various authentic sources and Datanet reasonably believes such sources to be reliable, but does not make any representations, express or implied as to the accuracy or fitness of use of such information. The information or contents of the information/analysis do not constitute advice and should not be relied upon in making (or refraining from making) any decision. Any reliance placed upon the information provided by Datanet is the sole responsibility and strictly at the user's risk.
9. In no event will Datanet be liable for any damages (including, without limitation, damages for loss of business projects, or loss of profits) arising in contract, tort or otherwise from the use of or inability to use any of its contents, or from any action taken (or refrained from being taken) as a result of using the analysis or any of its contents. Datanet its directors, owners, editors, officials, employees, distributor and agents or any associate will not be liable for any errors in the information contained or any consequences arising from the use of the contents of the provided information/analysis.
10. If any provision of these terms and conditions is held invalid or illegal or unenforceable for any reason by any court of competent jurisdiction, such provision shall be severed and the remainder of provisions of the terms and conditions shall continue in full force and effect as if the Term of Use had been executed with the invalid, illegal or unenforceable provision eliminated.
11. If there are any discrepancies in the information provided, please bring it to attention of Datanet for suitable rectification measures.

**Buy Online This Complete Book At  
Datanet India eBooks Store**

[www.indiastatpublications.com](http://www.indiastatpublications.com)

or go directly at

[http://www.indiastatpublications.com/  
Assembly\\_factbook/Gujarat/Chhota\\_Udaipur/Nandod](http://www.indiastatpublications.com/Assembly_factbook/Gujarat/Chhota_Udaipur/Nandod)

 **indiastat**elections

ISBN - 978-93-5905-143-7



9 789359 051437