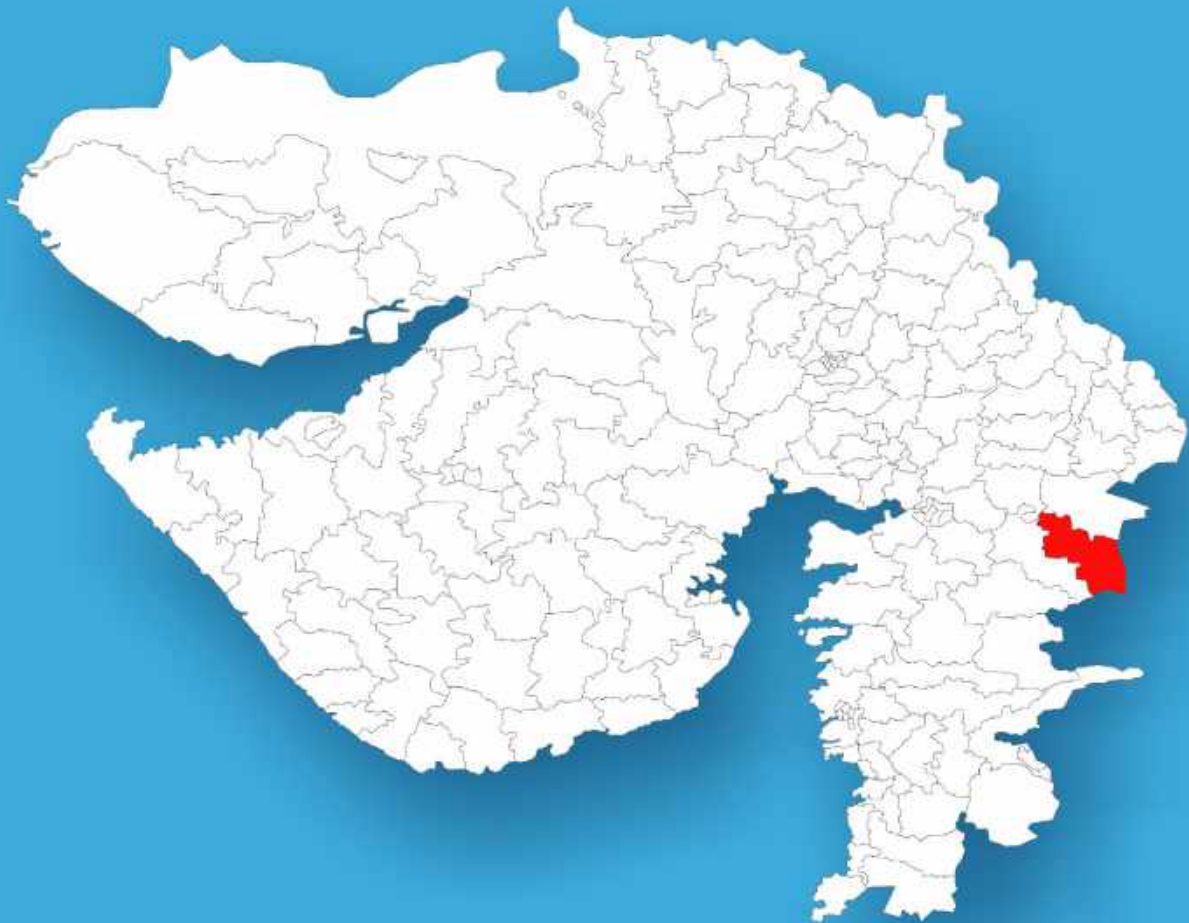




Gujarat

# Assembly Factbook™

Jetpur Assembly Constituency



Key Electoral Data of Jetpur  
Assembly Constituency (Vidhan Sabha)

Gujarat

# Assembly Factbook™

Jetpur Assembly Constituency



Jetpur Vidhan Sabha

**Editor & Director**

Dr. R.K. Thukral

**Research Editor**

Dr. Shafeeq Rahman

**Compiled, Researched and Published by  
Datanet India Pvt. Ltd.**

D-100, 1st Floor,

Okhla Industrial Area, Phase-I,

New Delhi- 110020.

Ph.: 91-11- 43580781-84

Email : support@indiastatpublications.com

Website : www.indiastatelections.com

**Online Book Store :**

www.indiastatpublications.com

**Report No. :** AFB/GJ-138-0125

**ISBN :** 978-93-5905-741-5

**First Edition :** January, 2018

**Eighth Updated Edition :** January, 2025

**Price :** Rs. 11500/-

US\$ 310

© **Datanet India Pvt. Ltd.**

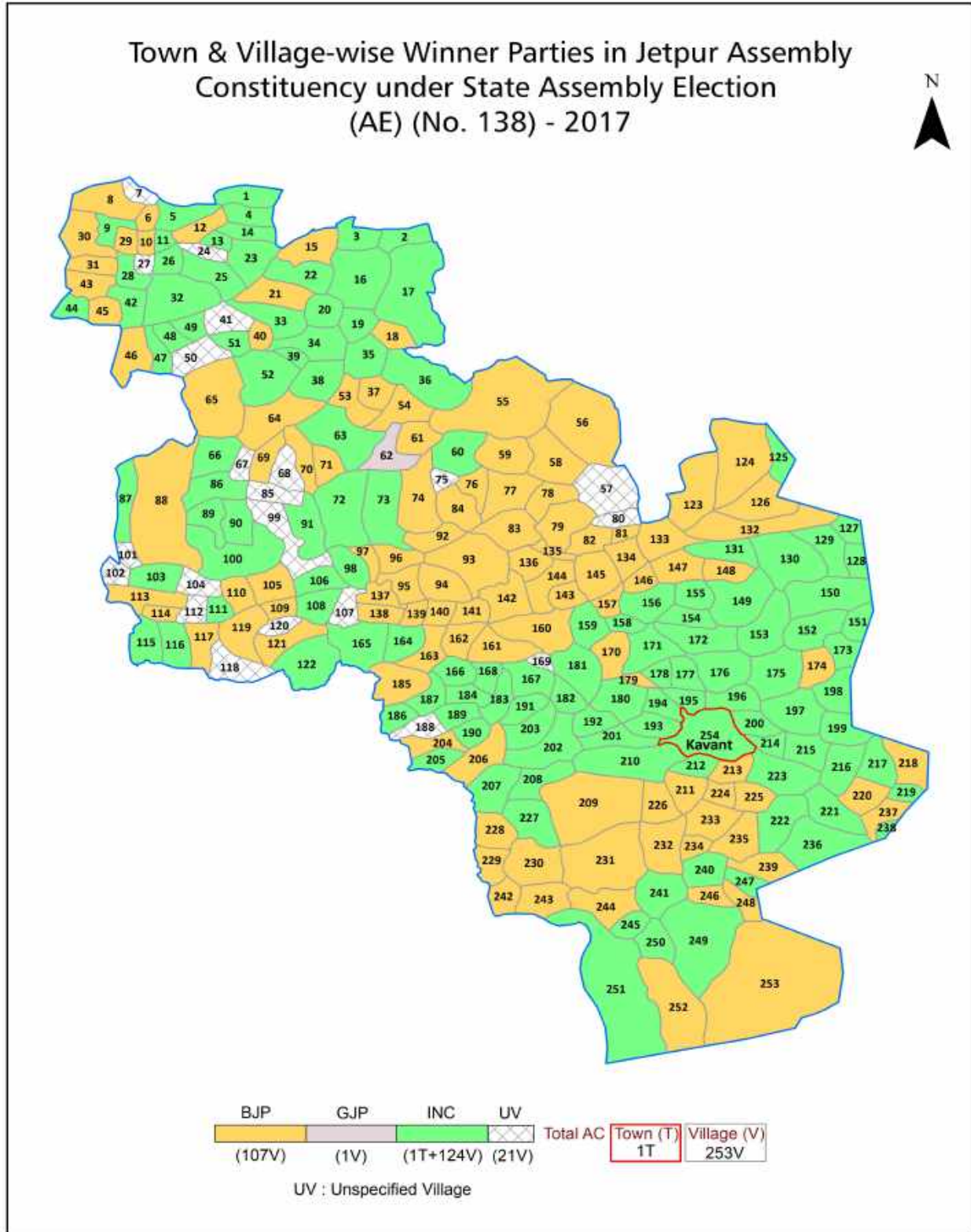
All rights reserved. No part of this book may be reproduced, stored in a retrieval system or transmitted in any form or by any means, mechanical photocopying, photographing, scanning, recording or otherwise without the prior written permission of the publisher. Please refer to Disclaimer at page no. 267 for the use of this publication.

Printed in India

## Contents

No.	Particulars	Page No.
	<b>Introduction</b>	
1	Assembly Constituency - (Vidhan Sabha) at a Glance   Features of Assembly as per Delimitation Commission of India (2008)	1-2
	<b>Location and Political Maps</b>	
2	Location Map   Boundaries of Assembly Constituency - (Vidhan Sabha) in District   Boundaries of Assembly Constituency under Parliamentary Constituency - (Lok Sabha)   Town & Village-wise Winner Parties- 2024, 2022, 2019, 2017, 2014, 2012 and 2009	3-11
	<b>Administrative Setup (2011)</b>	
3	District   Sub-district   Towns   Villages   Inhabited Villages   Uninhabited Villages   Village Panchayat   Intermediate Panchayat	12-24
	<b>Demographics (2011)</b>	
4	Population   Households   Rural/Urban Population   Towns and Villages by Population Size   Sex Ratio (Total & 0-6 Years)   Religious Population   Social Population   Literacy Rate	25-26
	<b>Electoral Features</b>	
5	Important Dates of Last Elections Held   Electors by Gender   Service Electors   Voters   Voters Turnout   Polling Stations & Average Number of Electors per Polling Station   Electors by Age Group   Present Elected Representatives	27-32
	<b>Historical Summary Election Results</b>	
6	Vote Share of Major Parties   Winning Margin (Number & Percentage)   Polarity of Parties   Summary Result of Assembly Segment of Parliamentary Elections 2024, 2019, 2014, 2009, 2004 and 1999   Summary Result of Assembly Elections 2022, 2017, 2012, 2007, 2002, 1998, 1995, 1990, 1985, 1980, 1975, 1972 and 1967	33-54
	<b>Polling Station Level Election Results</b>	
7	Name and Number of Polling Station 2024, 2022, 2019, 2017, 2014, 2012 and 2009   Polling Station-wise Electors, Voters & Voters Turnout 2024, 2022, 2019, 2017, 2014, 2012 and 2009   Polling Station wise Elections Results 2024, 2022, 2019, 2017, 2014, 2012 and 2009	55-246
	<b>Share of Assembly Constituency</b>	
8	Share of Assembly Constituency - (Vidhan Sabha) in State, District and Parliamentary Constituency - (Lok Sabha)	247
	<b>Socio-Economic Amenities (2011)</b>	
9	Access to Administrative Units   Agricultural, Manufacturing and Industrial Commodities   Demographic Indicators   Education   Health & Manpower   Drinking Water Supply   Sanitation   Entertainment and Recreations Infrastructure   Power   Food Allocation Distribution and Marketing of Agriculture Commodities Infrastructure   Transport and Road Infrastructure   Communication   Banking and Financial Services   Land Use   Irrigation Source	249-263
10	<b>Abbreviation &amp; Sources</b>	265-266
11	<b>Disclaimer</b>	267

Location & Political Map



## Administrative Setup

### List of Village Panchayat & Intermediate Panchayat (Block) Name - 2011

Village Name	Village Panchayat Name	Intermediate Panchayat Name
Amalpur	Ranbhun	Jetpur Pavi
Amalvant	Jamli (Muset)	Kavant
Ambadi	Bhensavahi	Jetpur Pavi
Ambadungar	Ambadungar	Kavant
Ambalag	Sajva	Jetpur Pavi
Ambazati	Ambazati	Jetpur Pavi
Amsota	Amsota	Kavant
Aniyadri	Aniyadri	Jetpur Pavi
Aratiya	Moti Kadai	Kavant
Asar	Kaidavant	Kavant
Athadungari	Athadungari	Kavant
Athavali	Athavali	Jetpur Pavi
Badaliya	Untkoi	Jetpur Pavi
Bagaliya	Lalpur	Kavant
Baladgam	Mota Ghoda	Kavant
Bandi	Bhindol	Jetpur Pavi
Baravad	Baravad	Jetpur Pavi
Bediya	Baidiya	Kavant
Bhekhadiya	Mota Vanta	Kavant
Bhensavahi	Bhensavahi	Jetpur Pavi
Bheretha	Singalda	Kavant
Bhilvaniya	Untkoi	Jetpur Pavi
Bhindol	Bhindol	Jetpur Pavi
Bhorda	Bhorda	Jetpur Pavi
Bhumaswada	Bhumaswada	Kavant
Bhundmariya	Chhodvani	Kavant
Bildha	Moti Kadai	Kavant
Borchapda	Hathikhana	Kavant
Bordha	Bordha	Jetpur Pavi

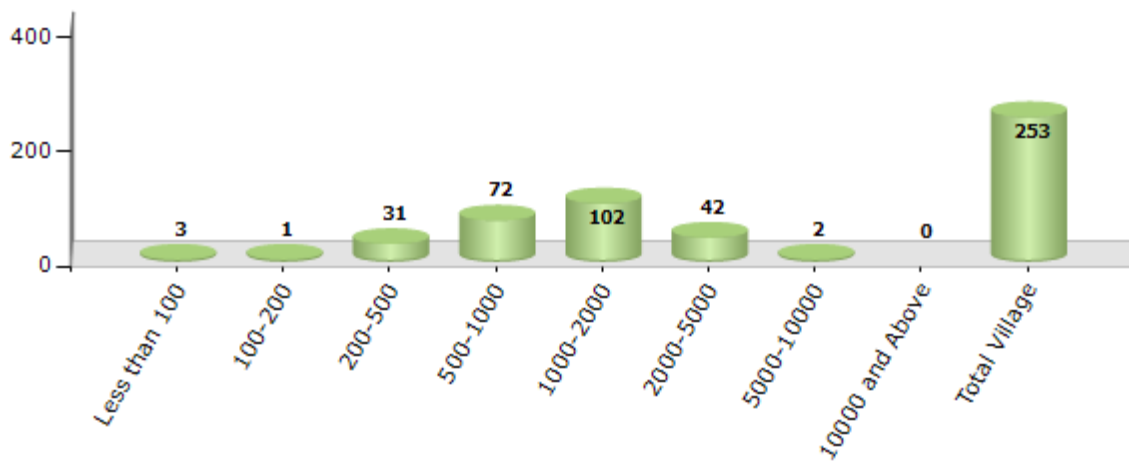
Contd....

## Demographics

### Number of Villages by Population Size - 2011

Less than 100	100-200	200-500	500-1000	1000-2000	2000-5000	5000-10000	10000 and Above	Total Village
3	1	31	72	102	42	2	0	253

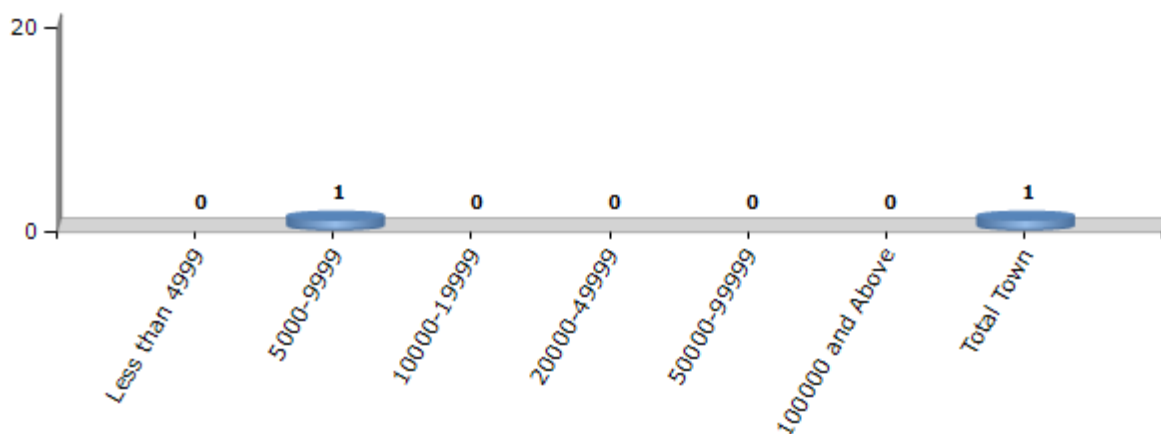
Number of Villages by Population Size - 2011



### Number of Towns by Population Size - 2011

Less than 4999	5000-9999	10000-19999	20000-49999	50000-99999	100000 and Above	Total Town
0	1	0	0	0	0	1

Number of Towns by Population Size - 2011

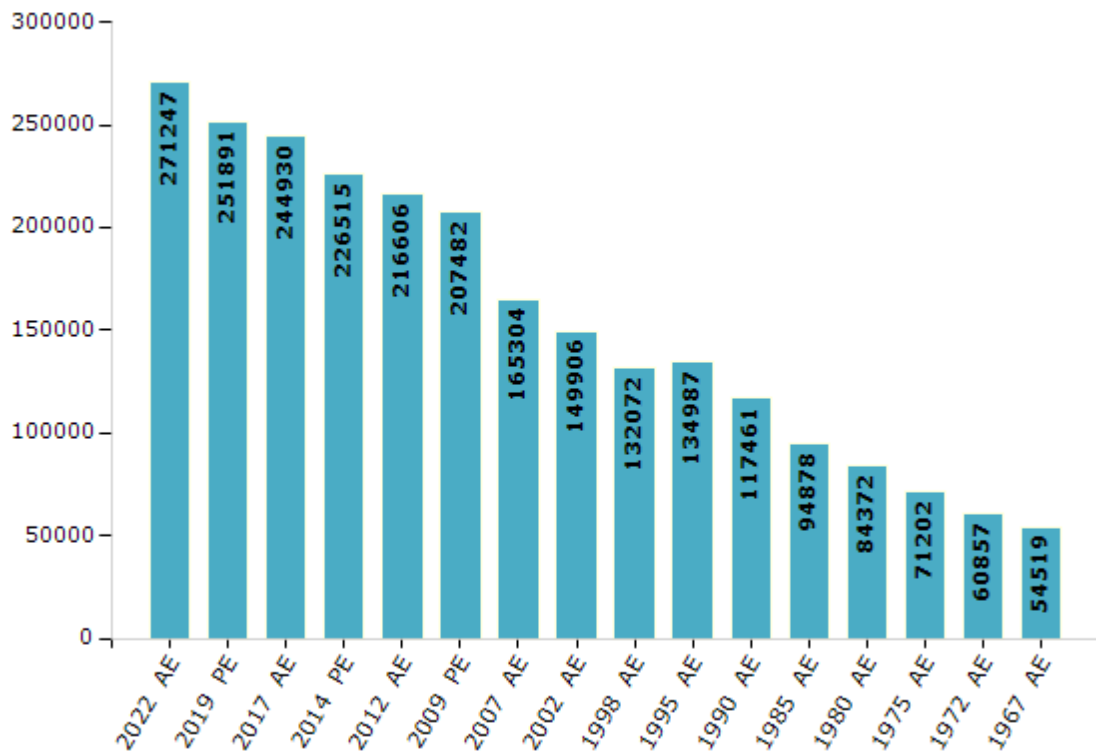


## Electoral Features

### Electors by Male & Female

Year	Male	Female	Others	Total	Year	Male	Female	Others	Total
2022 AE	139135	132110	2	271247	1998 AE	67642	64430	-	132072
2019 PE	129632	122259	0	251891	1995 AE	69294	65693	-	134987
2017 AE	125961	118969	0	244930	1990 AE	60909	56552	-	117461
2014 PE	117820	108695	0	226515	1985 AE	48306	46572	-	94878
2012 AE	112399	104207	0	216606	1980 AE	43036	41336	-	84372
2009 PE	106356	101126	-	207482	1975 AE	36089	35113	-	71202
2007 AE	84888	80416	-	165304	1972 AE	31031	29826	-	60857
2004 PE	-	-	-	-	1967 AE	-	-	-	54519
2002 AE	77199	72707	-	149906	1962 AE	-	-	-	-
1999 PE	-	-	-	-					

Number of Electors



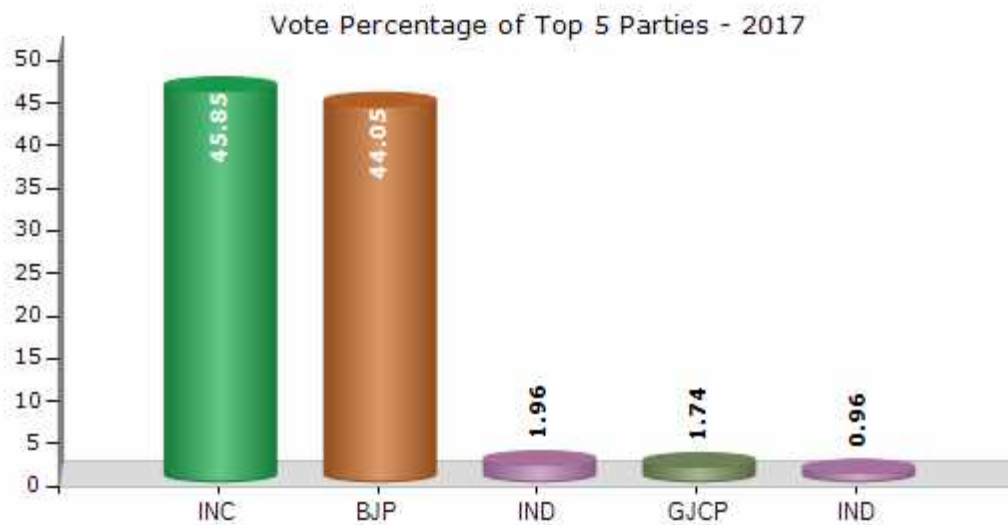
Note : AE : Assembly Election, PE : Assembly Segment of Parliamentary Election



## Historical Summary Election Results

### Summary Result of Assembly Election - 2017

Candidate Name	Party	Votes	Votes %
Rathva Sukhrambhai Hariyabhai	INC	77701	45.85
Rathva Jayantibhai Savajibhai	BJP	74649	44.05
Rathva Surajben Bhagvatsinh	IND	3314	1.96
Rathva Gangaben Vitthalbhai	GJCP	2947	1.74
Koli Amitkumar Arvindbhai	IND	1634	0.96
Rathva Sumitraben Bharatkumar	AINHCP	1561	0.92
Rathva Puniyabhai Keshalabhai	IND	1500	0.89
	NOTA	6155	3.63



## Polling Station Level Election Results

### Number and Name of Polling Stations (PS) (2022)

Number of Polling Stations	Name of Polling Stations	Number of Polling Stations	Name of Polling Stations
1	Lodhan Primary School, Room No.- 1, Near School Faliya, Lodhan	22	Sihod Primary School, Sihod, Near School Faliya, Sihod
2	Lodhanghoda Primary School, Room No.- 1, Lodhan, Lodhan	23	Ratanpur Primary School, Ratanpur, Near School Faliya, Ratanpur
3	Motibumdi Primary School, New Building, Room No.- 1, Near School Faliya, Moti Bumdi	24	Hirpari Primary School, Hirpari, Near School Faliya, Hirpari
4	Motibumdi Primary School, New Building, Room No.- 2, Near School Faliya, Moti Bumdi	25	Mesara Primary School, Mesra, Near River Faliya, Mesara
5	Shithol Primary School, South Side, Near School Faliya, Shithol	26	Vankol Primary School, Vankol, Near School Faliya, Vankol
6	Shithol Primary School, North Side, Near School Faliya, Shithol	27	Aniyadri Primary School, East Side, Near School Faliya, Aniyadri
7	Ranbhun Primary School, Ranbhun, Near Temple Faliya, Ranbhun	28	Primary School No.3 New Building Near Holi Falia, Room No.1, Aniyadri
8	Patia Primary School, Patiya, Near School Faliya, Patiya	29	Aniyadri Primary School Near Bhakti Falia, Room No.-2, Aniyadri, Aniyadri
9	Motabutiya Primary School, Motabutiya, Near School Faliya, Mota Butiyapura	30	Motiamrol Primary School, South Side Room, Near Bhakti Faliya, Moti Amrol
10	Panghara Primary School, Pandhara, New Building, Pandhara	31	Motiamrol Primary School, Motiamrol North Side Room, Near Bhakti Faliya, Moti Amrol
11	Visadi Primary School, Visadi, Near Talav Faliya, Visadi	32	Motiamrol Warg Primary School-4, Motiamrol Nr.Mota Faliya, Near Mota Faliya, Moti Amrol
12	Gadoth Primary School, Godath, Near Vachalu Faliya, Gadoth	33	Motiamrol Old Primary School-2, Motiamrol North Side Room, Near Mokarvada Faliya, Moti Amrol
13	Amlpur Primary School, Amalpur, Near School Faliya, Amalpur	34	Motiamrol Old Primary School-2, Motiamrol South Side Room, Near Mokarvada Faliya, Moti Amrol
14	Khandivav Primary School, Room No.- 1, Near School Faliya, Khandivav	35	Motiamrol Old Primary School, Motiamrol North Side Room, Near Parabat Faliya, Moti Amrol
15	Khandivav Primary School, East Side Room, Near School Faliya, Khandivav	36	Bhensavhi Primary School, Room No.1, Near School Faliya, Bhensavahi
16	Moteetejavva Primary School, Motitejavav, Near School Faliya, Moti Tejavav	37	Bhensavhi Primary School, Room No.3, Near School Faliya, Bhensavahi
17	Suskal Old Primary School, Suskal, Near School Faliya, Suskal	38	Timbi Primary School, Timbi, Near Temple Faliya, Timbi
18	Suskal New Primary School, Suskal, Near School Faliya, Suskal	39	Chapragota Primary School, Chapargota, Near School Faliya, Chapargota
19	Suskal Ranafalia Primary School, Suskal, Near Rana Faliya, Suskal	40	Dholivav Primary School, Room No.1, Near School Faliya, Dhorivav
20	Dungri Falia Primary School, Room No.1, Suskal	41	Dholivav Primary School, Room No.3, Near School Faliya, Dhorivav
21	Kukana Primary School, Kukana, Near School Faliya, Kukna	42	Muldhar Primary School, North Side Room, Near School Faliya, Muldhar

Contd....

## Polling Station Level Election Results

### Polling Station-wise Votes Secured by Overall Top Five Parties in Jetpur Assembly in Assembly Election (AE) under Chhota Udaipur Parliamentary Constituency in Gujarat (2022)

Number of Polling Station	Winner - Rathwa Jayantibhai Savjibhai (BJP)	Runner-up - Rathwa Radhikaben Amarsingh bhai (AAP)	3rd - Sukhram bhai Hariyabhai Rathwa (INC)	4th - Rathwa Namalabhai (Narendra bhai) Gurjibhai (BTP)	5th - Varsanbhai Fuljibhai Rathwa (IND)	NOTA	Other	Total Votes Secured
36	163	208	313	2	12	9	2	709
37	266	216	131	1	8	6	1	629
38	406	285	116	7	16	11	3	844
39	222	272	234	9	20	13	4	774
40	301	113	75	3	7	21	0	520
41	262	80	79	3	8	6	3	441
42	446	33	131	1	5	17	2	635
43	146	23	393	3	8	3	0	576
44	196	30	116	5	0	8	1	356
45	300	64	199	19	9	21	4	616
46	329	22	185	3	12	15	2	568
47	192	132	281	4	4	5	1	619
48	155	218	144	11	6	9	9	552
49	98	244	150	4	8	4	4	512
50	244	45	97	3	4	6	1	400
51	212	308	133	3	7	9	9	681
52	211	231	11	2	4	4	0	463
53	220	116	150	9	10	15	3	523
54	166	26	55	3	3	5	1	259
55	242	165	198	6	10	17	7	645
56	329	94	96	4	4	12	4	543
57	184	63	123	5	5	13	1	394
58	346	143	99	4	19	23	4	638
59	265	213	22	7	8	20	5	540
60	367	169	155	15	17	13	3	739
61	309	164	145	7	19	22	7	673
62	394	114	199	3	8	8	2	728
63	371	31	67	0	8	6	0	483
64	286	105	428	1	11	15	0	846
65	439	111	70	3	6	10	1	640
66	250	88	136	2	2	5	2	485
67	242	36	34	2	2	16	2	334
68	268	48	38	5	5	11	1	376
69	353	106	65	5	8	26	1	564
70	362	86	24	7	11	20	4	514

Contd....

## Polling Station Level Election Results

### Winner, Runner-up and 3rd Party Position & Winning Margin According to Polling Stations in Jetpur Assembly in Assembly Election (AE) under Chhota Udaipur Parliamentary Constituency in Gujarat (2022)

Polling Station Number	Winner Party	Winner Votes (%)	Runner-up Party	Runner-up Votes (%)	Winning Margin Votes (%)	Third Party	Third Party Votes (%)	Other Votes (%)
71	BJP	324 (89.5)	INC	17 (4.7)	307 (84.8)	AAP	10 (2.76)	11 (3.04)
72	BJP	258 (52.12)	AAP	175 (35.35)	83 (16.77)	INC	22 (4.44)	40 (8.08)
73	BJP	331 (75.23)	AAP	69 (15.68)	262 (59.55)	INC	10 (2.27)	30 (6.82)
74	AAP	275 (56.94)	BJP	113 (23.4)	162 (33.54)	INC	67 (13.87)	28 (5.8)
75	BJP	361 (60.37)	AAP	169 (28.26)	192 (32.11)	INC	45 (7.53)	23 (3.85)
76	BJP	356 (77.9)	INC	49 (10.72)	307 (67.18)	AAP	31 (6.78)	21 (4.6)
77	BJP	209 (62.57)	AAP	90 (26.95)	119 (35.62)	INC	18 (5.39)	17 (5.09)
78	BJP	237 (64.23)	AAP	75 (20.33)	162 (43.9)	INC	24 (6.5)	33 (8.94)
79	BJP	372 (46.73)	AAP	217 (27.26)	155 (19.47)	INC	176 (22.11)	31 (3.89)
80	BJP	195 (51.86)	AAP	86 (22.87)	109 (28.99)	INC	39 (10.37)	56 (14.89)
81	BJP	218 (79.27)	AAP	30 (10.91)	188 (68.36)	INC	14 (5.09)	13 (4.73)
82	BJP	395 (73.83)	INC	66 (12.34)	329 (61.49)	AAP	37 (6.92)	37 (6.92)
83	BJP	315 (58.12)	INC	117 (21.59)	198 (36.53)	AAP	76 (14.02)	34 (6.27)
84	BJP	402 (54.1)	INC	242 (32.57)	160 (21.53)	AAP	63 (8.48)	36 (4.85)
85	BJP	248 (49.21)	INC	189 (37.5)	59 (11.71)	AAP	45 (8.93)	22 (4.37)
86	BJP	301 (86.99)	INC	16 (4.62)	285 (82.37)	AAP	15 (4.34)	14 (4.05)
87	BJP	423 (75)	AAP	84 (14.89)	339 (60.11)	INC	32 (5.67)	25 (4.43)
88	BJP	435 (81.92)	AAP	43 (8.1)	392 (73.82)	INC	27 (5.08)	26 (4.9)
89	BJP	245 (66.4)	AAP	73 (19.78)	172 (46.62)	INC	30 (8.13)	21 (5.69)
90	BJP	397 (58.04)	AAP	156 (22.81)	241 (35.23)	INC	91 (13.3)	40 (5.85)
91	BJP	429 (75.8)	AAP	95 (16.78)	334 (59.02)	INC	30 (5.3)	12 (2.12)
92	BJP	329 (58.02)	INC	83 (14.64)	246 (43.38)	AAP	70 (12.35)	85 (14.99)
93	BJP	539 (70.46)	AAP	116 (15.16)	423 (55.3)	INC	74 (9.67)	36 (4.71)
94	BJP	320 (71.59)	AAP	66 (14.77)	254 (56.82)	INC	44 (9.84)	17 (3.8)
95	BJP	241 (64.96)	AAP	69 (18.6)	172 (46.36)	INC	48 (12.94)	13 (3.5)
96	BJP	313 (64.94)	INC	116 (24.07)	197 (40.87)	AAP	42 (8.71)	11 (2.28)
97	BJP	301 (53.85)	AAP	177 (31.66)	124 (22.19)	INC	45 (8.05)	36 (6.44)
98	BJP	447 (73.04)	INC	61 (9.97)	386 (63.07)	AAP	60 (9.8)	44 (7.19)
99	INC	311 (49.6)	BJP	246 (39.23)	65 (10.37)	AAP	52 (8.29)	18 (2.87)
100	BJP	177 (41.07)	INC	143 (33.18)	34 (7.89)	AAP	72 (16.71)	39 (9.05)
101	BJP	198 (48.89)	INC	152 (37.53)	46 (11.36)	AAP	29 (7.16)	26 (6.42)
102	BJP	217 (53.85)	INC	148 (36.72)	69 (17.13)	AAP	16 (3.97)	22 (5.46)
103	BJP	300 (76.92)	INC	38 (9.74)	262 (67.18)	AAP	30 (7.69)	22 (5.64)
104	BJP	314 (51.48)	INC	220 (36.07)	94 (15.41)	AAP	39 (6.39)	37 (6.07)
105	BJP	393 (50.45)	AAP	190 (24.39)	203 (26.06)	INC	153 (19.64)	43 (5.52)

Contd....

## Socio-Economic Amenities - Rural

### Access to Education Facilities

Particulars	Number of Villages (% of Population)				
	Available	Not Available	If Not Available (Distance of Nearest Facility)		
			A	B	C
Govt. Primary School	247 (100)	6 (0)	6 (0)	0 (0)	0 (0)
Private Primary School	3 (1)	250 (99)	0 (0)	0 (0)	0 (0)
Govt. Middle School	0 (0)	253 (100)	0 (0)	0 (0)	0 (0)
Private Middle School	0 (0)	253 (100)	0 (0)	0 (0)	0 (0)
Govt. Secondary School	19 (11)	234 (89)	74 (25)	96 (39)	47 (19)
Private Secondary School	3 (2)	250 (98)	5 (1)	5 (1)	5 (2)
Govt. Senior Secondary School	6 (4)	247 (96)	51 (18)	119 (45)	77 (33)
Private Senior Secondary School	0 (0)	253 (100)	0 (0)	0 (0)	0 (0)
Govt. Arts and Science Degree College	0 (0)	253 (100)	5 (3)	34 (13)	205 (81)
Private Arts and Science Degree College	0 (0)	253 (100)	0 (0)	2 (0)	7 (3)
Govt. Engineering College	0 (0)	253 (100)	0 (0)	0 (0)	247 (98)
Private Engineering College	0 (0)	253 (100)	0 (0)	0 (0)	6 (2)
Govt. Medicine College	0 (0)	253 (100)	0 (0)	0 (0)	248 (98)
Private Medicine College	0 (0)	253 (100)	0 (0)	0 (0)	5 (2)
Govt. Management Institute	0 (0)	253 (100)	0 (0)	0 (0)	247 (98)
Private Management Institute	0 (0)	253 (100)	0 (0)	0 (0)	6 (2)
Govt. Polytechnic	0 (0)	253 (100)	0 (0)	1 (0)	251 (98)
Private Polytechnic	0 (0)	253 (100)	0 (0)	0 (0)	1 (1)
Govt. Vocational Training School/ITI	1 (1)	252 (99)	12 (5)	64 (25)	175 (68)
Private Vocational Training School/ITI	0 (0)	253 (100)	0 (0)	0 (0)	1 (1)
Govt. Non Formal Training Centre	0 (0)	253 (100)	0 (0)	2 (1)	251 (99)
Private Non Formal Training Centre	0 (0)	253 (100)	0 (0)	0 (0)	0 (0)
Govt. School For Disabled	0 (0)	253 (100)	0 (0)	0 (0)	253 (100)
Private School For Disabled	0 (0)	253 (100)	0 (0)	0 (0)	0 (0)
Government Others	0 (0)	253 (100)	0 (0)	0 (0)	0 (0)
Private Others	0 (0)	253 (100)	0 (0)	0 (0)	0 (0)

Note : Distance A : Less than 5 km; B : Between 5-10 km; C : 10+ km.; Source : Data Analysis is based on 2011 Census.

## DISCLAIMER

The Terms of Use and Disclaimer of Datanet India Private Limited (hereinafter referred to as "Datanet") for use of this analysis report of **Jetpur Assembly Constituency (Jetpur Vidhan Sabha)** :-

1. **Assembly Factbook™** is a Registered Trade Mark owned by Datanet.
2. All the maps are sketched and graphical representation only and have not been drawn to the scale and also not to represent the actual geographical area or boundary of the unit.
3. The data for the aforesaid analysis is based on authentic sources and has been culled from the various publications of Census, CSO and NSSO for district and block level data, various central and state government departments, Central & State Elections Commissions and the concerned Returning Officers' releases, Electoral Rolls, Election results and allied publications, internal assessment, surveys, estimates and analysis. Therefore, certain adjustment of data at micro level may have been done to arrive closer to the macro data.
4. Data have been provided on an "As Is" and "As AVAILABLE" basis
5. The colours shown in the maps or diagram and charts of a particular party, alliance or AC are indicative and do not represent them.
6. This publication which includes maps, sheets, graphs and data would be the property under copyright of Datanet only. The user may use these for its internal study, analysis and research purposes. It's public display, re-selling or any commercial uses by the user are not allowed.
7. Datanet has taken due care and caution in compilation and processing of data and allied information, but does not guarantee the accuracy, adequacy or completeness of any information/analysis and will be not responsible for any errors or omissions or for the results obtained from the use of such information/analysis.
8. All the contents for the publication have been culled from various authentic sources and Datanet reasonably believes such sources to be reliable, but does not make any representations, express or implied as to the accuracy or fitness of use of such information. The information or contents of the information/analysis do not constitute advice and should not be relied upon in making (or refraining from making) any decision. Any reliance placed upon the information provided by Datanet is the sole responsibility and strictly at the user's risk.
9. In no event will Datanet be liable for any damages (including, without limitation, damages for loss of business projects, or loss of profits) arising in contract, tort or otherwise from the use of or inability to use any of its contents, or from any action taken (or refrained from being taken) as a result of using the analysis or any of its contents. Datanet its directors, owners, editors, officials, employees, distributor and agents or any associate will not be liable for any errors in the information contained or any consequences arising from the use of the contents of the provided information/analysis.
10. If any provision of these terms and conditions is held invalid or illegal or unenforceable for any reason by any court of competent jurisdiction, such provision shall be severed and the remainder of provisions of the terms and conditions shall continue in full force and effect as if the Term of Use had been executed with the invalid, illegal or unenforceable provision eliminated.
11. If there are any discrepancies in the information provided, please bring it to attention of Datanet for suitable rectification measures.

**Buy Online This Complete Book At  
Datanet India eBooks Store**

[www.indiastatpublications.com](http://www.indiastatpublications.com)

or go directly at

[http://www.indiastatpublications.com/  
Assembly\\_factbook/Gujarat/Chhota\\_Udaipur/Jetpur](http://www.indiastatpublications.com/Assembly_factbook/Gujarat/Chhota_Udaipur/Jetpur)

 **india**stat**elections**

ISBN : 978-93-5905-741-5



9 789359 105741 5