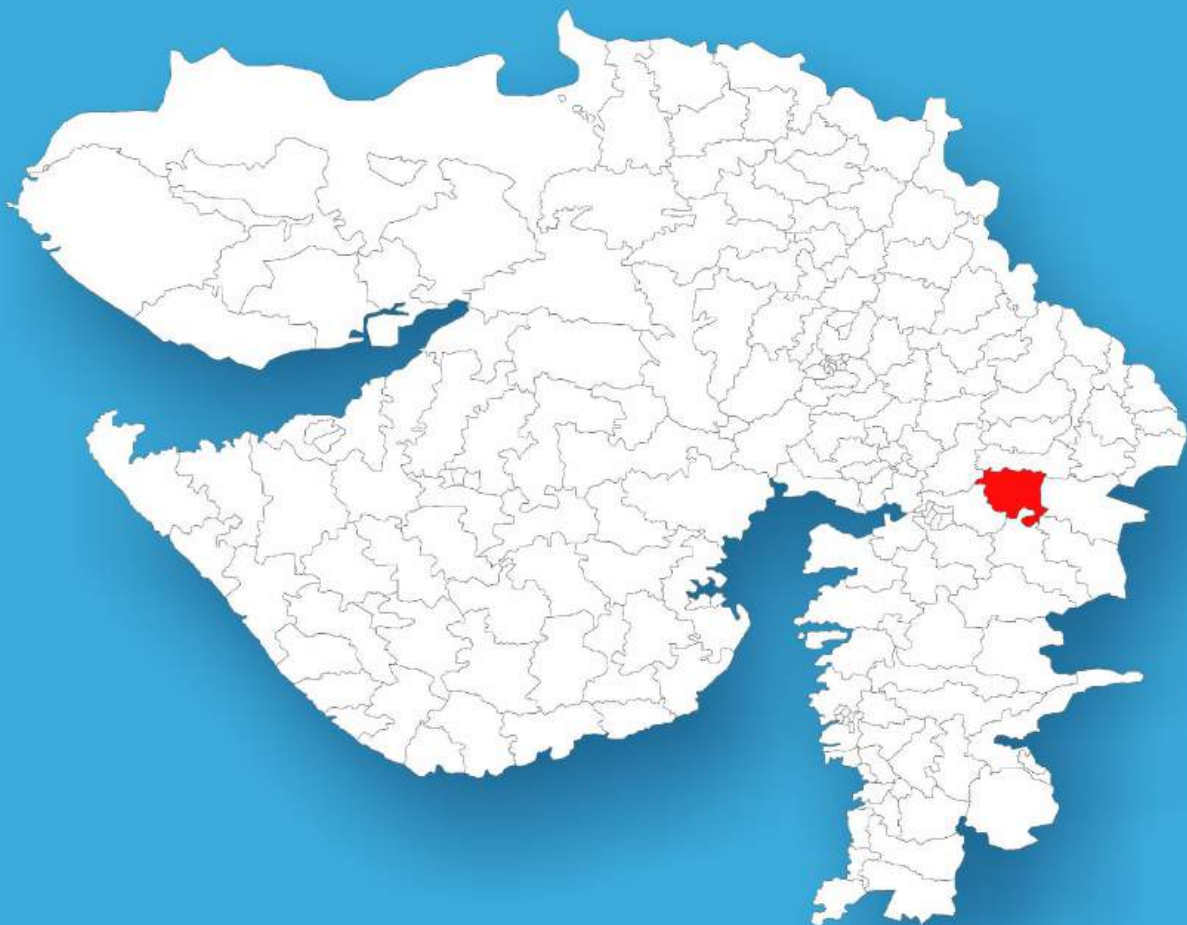




Gujarat

Assembly Factbook™

Halol Assembly Constituency



Key Electoral Data of Halol
Assembly Constituency (Vidhan Sabha)

Gujarat

Assembly Factbook™

Halol Assembly Constituency



Halol Vidhan Sabha

Editor & Director

Dr. R.K. Thukral

Research Editor

Dr. Shafeeq Rahman

**Compiled, Researched and Published by
Datanet India Pvt. Ltd.**

D-100, 1st Floor,

Okhla Industrial Area, Phase-I,

New Delhi- 110020.

Ph.: 91-11- 43580781-84

Email : support@indiastatpublications.com

Website : www.indiastatelections.com

Online Book Store :

www.indiastatpublications.com

Report No. : AFB/GJ-128-0125

ISBN : 978-93-5905-118-5

First Edition : January, 2018

Eighth Updated Edition : January, 2025

Price : Rs. 11500/-

US\$ 310

© Datanet India Pvt. Ltd.

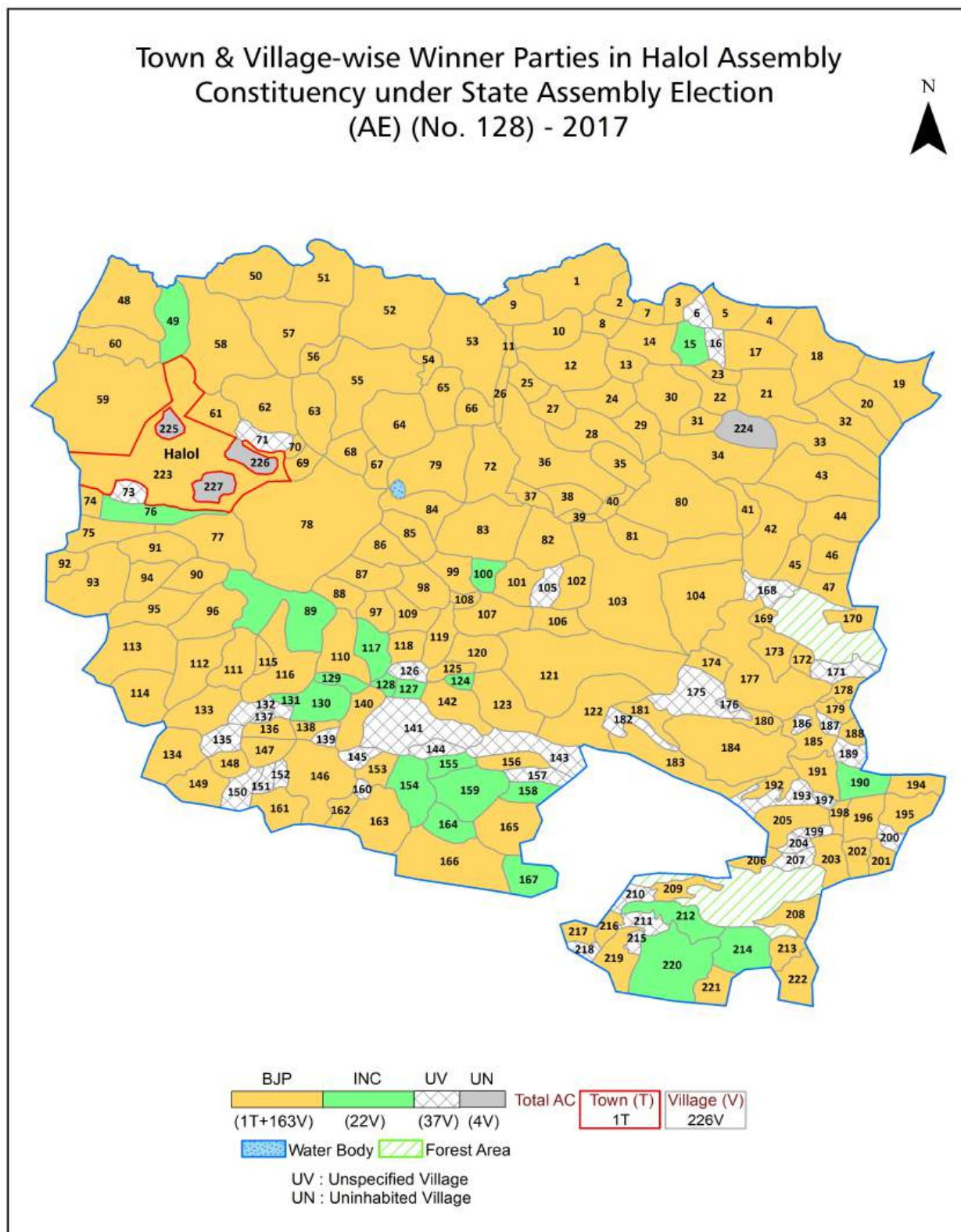
All rights reserved. No part of this book may be reproduced, stored in a retrieval system or transmitted in any form or by any means, mechanical photocopying, photographing, scanning, recording or otherwise without the prior written permission of the publisher. Please refer to Disclaimer at page no. 270 for the use of this publication.

Printed in India

Contents

No.	Particulars	Page No.
	Introduction	
1	Assembly Constituency - (Vidhan Sabha) at a Glance Features of Assembly as per Delimitation Commission of India (2008)	1-2
	Location and Political Maps	
2	Location Map Boundaries of Assembly Constituency - (Vidhan Sabha) in District Boundaries of Assembly Constituency under Parliamentary Constituency - (Lok Sabha) Town & Village-wise Winner Parties- 2024, 2022, 2019, 2017, 2014, 2012 and 2009	3-11
	Administrative Setup (2011)	
3	District Sub-district Towns Villages Inhabited Villages Uninhabited Villages Village Panchayat Intermediate Panchayat	12-23
	Demographics (2011)	
4	Population Households Rural/Urban Population Towns and Villages by Population Size Sex Ratio (Total & 0-6 Years) Religious Population Social Population Literacy Rate	24-25
	Electoral Features	
5	Important Dates of Last Elections Held Electors by Gender Service Electors Voters Voters Turnout Polling Stations & Average Number of Electors per Polling Station Electors by Age Group Present Elected Representatives	26-31
	Historical Summary Election Results	
6	Vote Share of Major Parties Winning Margin (Number & Percentage) Polarity of Parties Summary Result of Assembly Segment of Parliamentary Elections 2024, 2019, 2014, 2009, 2004 and 1999 Summary Result of Assembly Elections 2022, 2017, 2012, 2007, 2002, 1998, 1995, 1990, 1985, 1980, 1975, 1972, 1967 and 1962	32-54
	Polling Station Level Election Results	
7	Name and Number of Polling Station 2024, 2022, 2019, 2017, 2014, 2012 and 2009 Polling Station-wise Electors, Voters & Voters Turnout 2024, 2022, 2019, 2017, 2014, 2012 and 2009 Polling Station wise Elections Results 2024, 2022, 2019, 2017, 2014, 2012 and 2009	55-249
	Share of Assembly Constituency	
8	Share of Assembly Constituency - (Vidhan Sabha) in State, District and Parliamentary Constituency - (Lok Sabha)	250
	Socio-Economic Amenities (2011)	
9	Access to Administrative Units Agricultural, Manufacturing and Industrial Commodities Demographic Indicators Education Health & Manpower Drinking Water Supply Sanitation Entertainment and Recreations Infrastructure Power Food Allocation Distribution and Marketing of Agriculture Commodities Infrastructure Transport and Road Infrastructure Communication Banking and Financial Services Land Use Irrigation Source	252-266
10	Abbreviation & Sources	268-269
11	Disclaimer	270

Location & Political Map



Administrative Setup

List of Village Panchayat & Intermediate Panchayat (Block) Name - 2011

Village Name	Village Panchayat Name	Intermediate Panchayat Name
Abhetwa	Abhetwa	Halol
Adepur	Adepur	Ghoghamba
Amba Talav	Panelav	Halol
Ambavadiya	Ambavadiya	Halol
Amrapura	Amrapura	Halol
Amrapuri	Amrapuri	Halol
Arad	Arad	Halol
Badharpuri	Amrapuri	Halol
Bakrol	Bakrol	Ghoghamba
Baliyadev	Baliyadev	Halol
Bamankuva	Bamankuva	Halol
Bapotiya	Bapotiya	Halol
Baska	Baska	Halol
Bedhiyapura	Bapotiya	Halol
Bhagvanpura	Koprej	Halol
Bhamariya	Bhamariya	Halol
Bhanpura	Bhanpura	Ghoghamba
Bhanpura	Kara	Jambughoda
Bhanpuri	Kara	Jambughoda
Bhat	Bhat	Halol
Bhildungra	Narukot	Jambughoda
Bhinda	Singpur	Halol
Bhuriya Kuva	Jaban	Jambughoda
Bhuva Dungri	Tadia	Halol
Boriya	Gamirpura	Ghoghamba
Borkach	Jaban	Jambughoda
Chalvad	Chalvad	Jambughoda
Champaner	Champaner	Halol
Chandra Nagar	Chandra Nagar	Ghoghamba

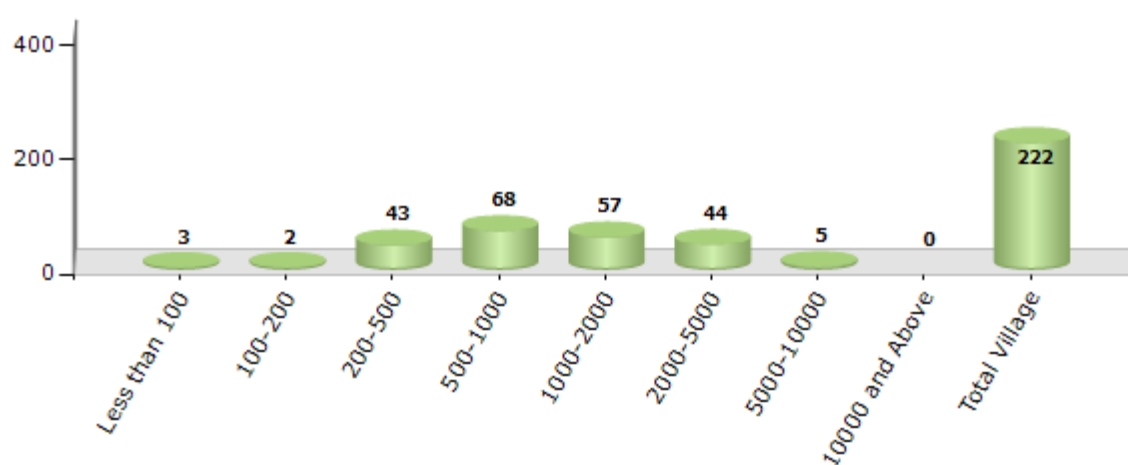
Contd....

Demographics

Number of Villages by Population Size - 2011

Less than 100	100-200	200-500	500-1000	1000-2000	2000-5000	5000-10000	10000 and Above	Total Village
3	2	43	68	57	44	5	0	222

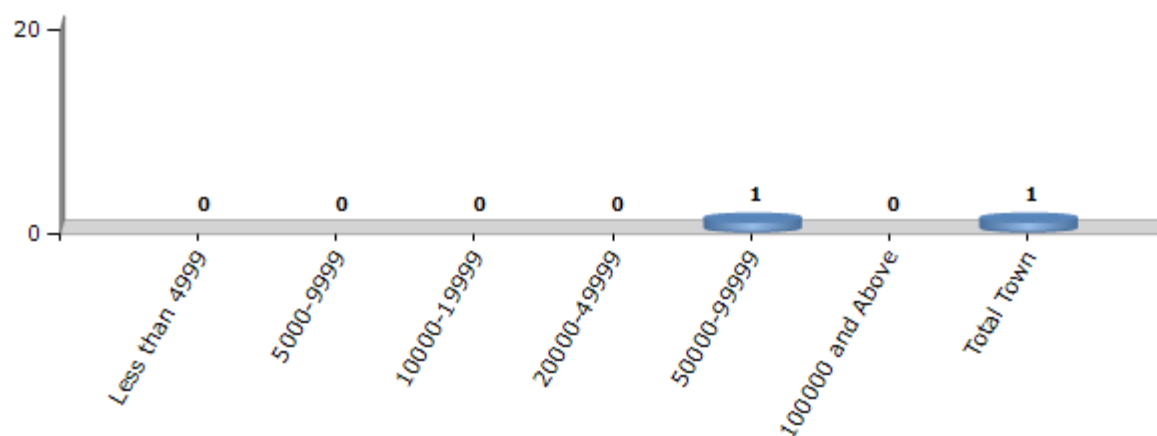
Number of Villages by Population Size - 2011



Number of Towns by Population Size - 2011

Less than 4999	5000-9999	10000-19999	20000-49999	50000-99999	100000 and Above	Total Town
0	0	0	0	1	0	1

Number of Towns by Population Size - 2011

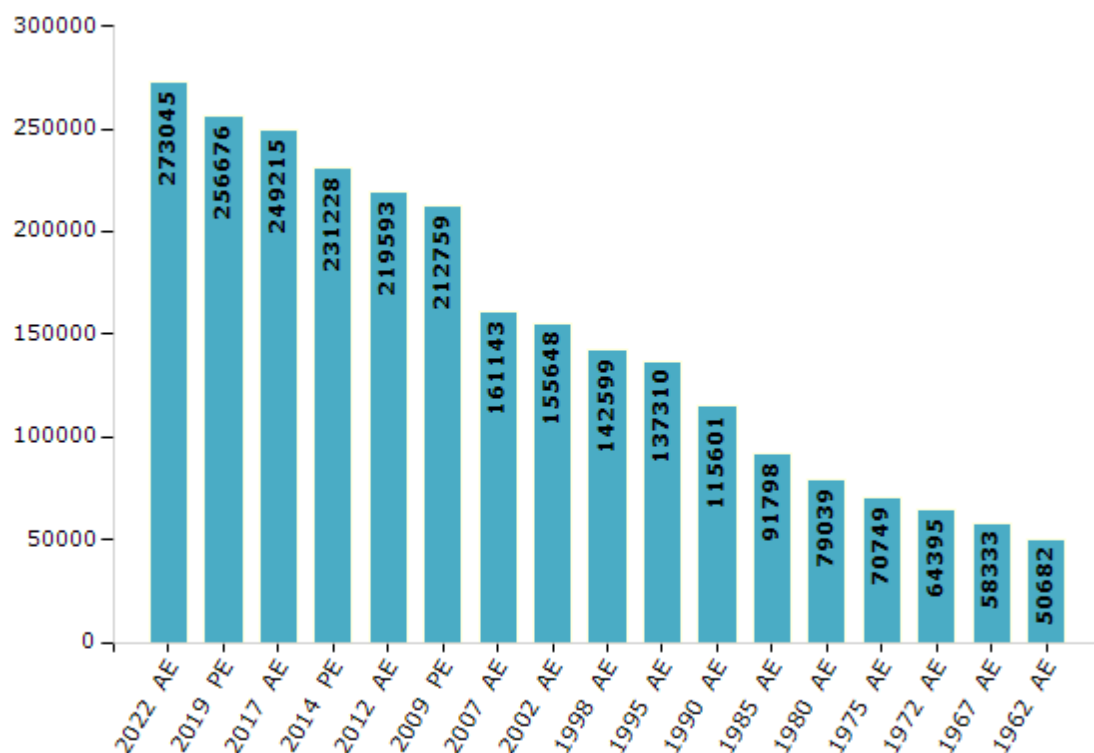


Electoral Features

Electors by Male & Female

Year	Male	Female	Others	Total	Year	Male	Female	Others	Total
2022 AE	141592	131449	4	273045	1998 AE	75268	67331	-	142599
2019 PE	133898	122776	2	256676	1995 AE	72284	65026	-	137310
2017 AE	130372	118843	0	249215	1990 AE	61406	54195	-	115601
2014 PE	121585	109642	1	231228	1985 AE	47574	44224	-	91798
2012 AE	115501	104092	0	219593	1980 AE	40420	38619	-	79039
2009 PE	110572	102187	-	212759	1975 AE	36023	34726	-	70749
2007 AE	83051	78092	-	161143	1972 AE	32875	31520	-	64395
2004 PE	-	-	-	-	1967 AE	-	-	-	58333
2002 AE	81096	74552	-	155648	1962 AE	-	-	-	50682
1999 PE	-	-	-	-					

Number of Electors

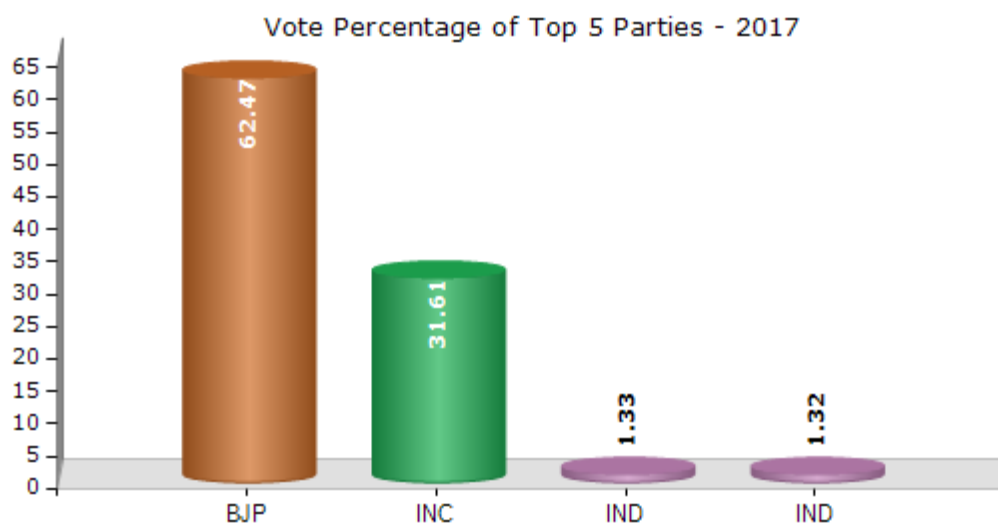


Note : AE : Assembly Election, PE : Assembly Segment of Parliamentary Election

Historical Summary Election Results

Summary Result of Assembly Election - 2017

Candidate Name	Party	Votes	Votes %
Jaydrathsinhji Parmar	BJP	115457	62.47
Udesinh Baria	INC	58423	31.61
Modi Sonalben Ratilal	IND	2458	1.33
Maheshwari Vasudev Uttamchand	IND	2440	1.32
	NOTA	6052	3.27



Polling Station Level Election Results

Number and Name of Polling Stations (PS) (2022)

Number of Polling Stations	Name of Polling Stations	Number of Polling Stations	Name of Polling Stations
1	Gujarati School, New Building, Get Muvala	22	Gujarati Primary School, Rasulpur, Rasulpur
2	Gujarati Primary School, East-North Side Room Near Gate, Maghasar, Maghasar	23	Old Gujarati School, Old Zakhariya, Zankhariya
3	Gujarati School, East Side, Room No.2, Navaria, Navaria	24	New Gujarati School, West Side, Nava Zankhariya, Zankhariya
4	Primary School, Room No.1, New Building, Sathrota	25	Buniyadi School, North Side, Tarkhanda, Tarkhanda
5	Primary School, Room No.2, New Building, Sathrota	26	Buniyadi School, South Side, Tarkhanda, Tarkhanda
6	Primary School, Ranipura, Sathrota	27	Gujarati Primary School,, Gamirpura,, Tarkhanda
7	Gujarati Primary School, North Side, Gamirpura, Sathrota	28	Primary School, Trikampura, Tarkhanda
8	Gujarati Primary School, Room No.1, South Side, Gamirpura, Sathrota	29	Primary Buniyadi School, East Side, Intwadi
9	Gujarati Primary School, North Side, Masavad, Maswad	30	Primary Buniyadi School, West Side, Intwadi
10	Gujarati Primary School, West Side, Masavad, Maswad	31	Primary School, Dharampuri, Intwadi
11	Gujarati Primary School, South Side, Room No.2, Maruva, Maruva	32	Primary School, Room No.2, New Building, Abhetwa
12	Gujarati Primary School, New Building, Varsada	33	Primary School, South Side Building, Abhetwa
13	Gujarati Primary School, North Side, Varasada, Varsada	34	Gujarati School, Panch Mahudi Faliya, Abhetwa
14	Gujarati Primary School, Govindpuri, Varsada	35	Gujarati School, East Side, Vaghavani Faliya, Pratappura, Pratappura
15	Gujarati Primary School,, Chanchadiya,, Varsada	36	Gujarati School, West Side, Vaghavani Faliya, Pratappura, Pratappura
16	Gujrati Primary School, Room No.2, Arad, Arad	37	Gujarati School, East Side, Duniya, Dunia
17	Gujrati Primary School, Room No.1, Arad, Arad	38	Gujarati School, West Side, Duniya, Dunia
18	Gujrati Primary School,, Room No.1, Left Side, Arad	39	Kanjari Kumar School, East Side, Near Kachhiya Faiya, Kanjari
19	Gujarati Primary School, Muldhari, Muldhari	40	Kanjari Kumar School, West Wing, Near Kachhiya Faiya, Kanjari
20	Gujarati Primary School, Katdiya, Katadia	41	Primary Buniyadi School, South Side, Oppsit Primary Kumar School, Kanjari
21	Gujarati Primary School, Ganga Talavadi Katdiya, Katadia	42	Primary School, Fatepuri, Kanjari

Contd....

Polling Station Level Election Results

Polling Station-wise Votes Secured by Overall Top Five Parties in Halol Assembly in Assembly Election (AE) under Chhota Udaipur Parliamentary Constituency in Gujarat (2022)

Number of Polling Station	Winner - Jaydrath Sinhji Parmar (BJP)	Runner-up - Ramchandra Baria (IND)	3rd - Bharat Kumar Rathava (AAP)	4th - Anishbhai Gordhanbhai Baria (INC)	5th - Solanki Ishvarbhai (IND)	NOTA	Other	Total Votes Secured
36	377	317	33	15	5	13	15	775
37	401	160	39	39	9	6	15	669
38	307	83	42	14	3	7	6	462
39	791	55	22	25	5	12	16	926
40	746	29	6	11	5	8	8	813
41	201	10	1	7	13	13	3	248
42	335	126	8	13	8	9	53	552
43	165	40	12	27	5	1	10	260
44	127	4	23	8	2	9	8	181
45	528	17	3	7	6	5	13	579
46	260	11	0	8	9	6	6	300
47	641	38	3	16	6	7	32	743
48	142	55	10	4	1	1	1	214
49	308	99	57	25	6	18	15	528
50	418	124	52	46	11	13	20	684
51	391	205	18	12	2	8	21	657
52	235	198	53	30	6	11	14	547
53	273	201	17	18	5	4	12	530
54	392	251	156	73	6	10	13	901
55	260	143	30	15	2	5	11	466
56	317	220	31	4	1	7	9	589
57	142	186	349	136	6	6	6	831
58	145	171	25	14	5	6	5	371
59	52	111	265	130	1	7	7	573
60	76	147	241	107	3	5	8	587
61	98	197	232	102	7	8	15	659
62	359	184	121	88	7	14	13	786
63	108	275	395	124	3	3	9	917
64	299	276	210	68	14	8	5	880
65	241	200	80	64	7	12	6	610
66	336	321	29	27	6	19	16	754
67	373	206	26	21	5	8	10	649
68	360	203	65	26	5	11	13	683
69	394	263	64	32	6	12	14	785
70	295	210	36	17	2	8	17	585

Contd....

Polling Station Level Election Results

Winner, Runner-up and 3rd Party Position & Winning Margin According to Polling Stations in Halol Assembly in Assembly Election (AE) under Chhota Udaipur Parliamentary Constituency in Gujarat (2022)

Polling Station Number	Winner Party	Winner Votes (%)	Runner-up Party	Runner-up Votes (%)	Winning Margin Votes (%)	Third Party	Third Party Votes (%)	Other Votes (%)
71	BJP	286 (50.18)	IND (RB)	194 (34.04)	92 (16.14)	AAP	32 (5.61)	58 (10.18)
72	BJP	401 (62.46)	IND (RB)	166 (25.86)	235 (36.6)	IND (JMR)	41 (6.39)	34 (5.3)
73	BJP	370 (65.26)	IND (RB)	121 (21.34)	249 (43.92)	AAP	30 (5.29)	46 (8.11)
74	BJP	309 (72.37)	IND (RB)	69 (16.16)	240 (56.21)	IND (JMR)	17 (3.98)	32 (7.49)
75	BJP	375 (72.82)	IND (RB)	74 (14.37)	301 (58.45)	IND (JMR)	24 (4.66)	42 (8.16)
76	BJP	465 (62.5)	IND (RB)	140 (18.82)	325 (43.68)	AAP	59 (7.93)	80 (10.75)
77	BJP	425 (61.68)	IND (RB)	186 (27)	239 (34.68)	AAP	34 (4.93)	44 (6.39)
78	BJP	428 (61.06)	IND (RB)	195 (27.82)	233 (33.24)	IND (JMR)	27 (3.85)	51 (7.28)
79	BJP	242 (53.42)	IND (RB)	154 (34)	88 (19.42)	AAP	29 (6.4)	28 (6.18)
80	BJP	406 (56.62)	IND (RB)	234 (32.64)	172 (23.98)	AAP	25 (3.49)	52 (7.25)
81	BJP	518 (66.41)	IND (RB)	180 (23.08)	338 (43.33)	AAP	28 (3.59)	54 (6.92)
82	BJP	392 (64.47)	IND (RB)	119 (19.57)	273 (44.9)	AAP	40 (6.58)	57 (9.38)
83	BJP	399 (56.84)	IND (RB)	191 (27.21)	208 (29.63)	AAP	49 (6.98)	63 (8.97)
84	BJP	397 (66.95)	IND (RB)	129 (21.75)	268 (45.2)	AAP	33 (5.56)	34 (5.73)
85	BJP	413 (66.51)	IND (RB)	92 (14.81)	321 (51.7)	AAP	60 (9.66)	56 (9.02)
86	BJP	390 (59.72)	IND (RB)	190 (29.1)	200 (30.62)	AAP	38 (5.82)	35 (5.36)
87	BJP	427 (60.65)	IND (RB)	197 (27.98)	230 (32.67)	AAP	32 (4.55)	48 (6.82)
88	BJP	410 (64.26)	IND (RB)	150 (23.51)	260 (40.75)	AAP	19 (2.98)	59 (9.25)
89	BJP	373 (60.95)	IND (RB)	162 (26.47)	211 (34.48)	AAP	20 (3.27)	57 (9.31)
90	BJP	76 (58.46)	IND (RB)	15 (11.54)	61 (46.92)	INC	9 (6.92)	30 (23.08)
91	IND (RB)	443 (54.76)	BJP	141 (17.43)	302 (37.33)	AAP	108 (13.35)	117 (14.46)
92	BJP	365 (41.76)	IND (RB)	270 (30.89)	95 (10.87)	AAP	64 (7.32)	175 (20.02)
93	BJP	422 (48.56)	IND (RB)	277 (31.88)	145 (16.68)	AAP	75 (8.63)	95 (10.93)
94	BJP	428 (73.54)	IND (RB)	49 (8.42)	379 (65.12)	AAP	36 (6.19)	69 (11.86)
95	BJP	185 (43.94)	IND (RB)	147 (34.92)	38 (9.02)	AAP	41 (9.74)	48 (11.4)
96	IND (RB)	391 (57)	BJP	252 (36.73)	139 (20.27)	INC	13 (1.9)	30 (4.37)
97	IND (RB)	268 (51.64)	BJP	205 (39.5)	63 (12.14)	INC	16 (3.08)	30 (5.78)
98	IND (RB)	199 (57.85)	BJP	102 (29.65)	97 (28.2)	AAP	20 (5.81)	23 (6.69)
99	BJP	391 (49)	IND (RB)	146 (18.3)	245 (30.7)	AAP	104 (13.03)	157 (19.67)
100	BJP	196 (72.06)	IND (RB)	40 (14.71)	156 (57.35)	AAP	19 (6.99)	17 (6.25)
101	BJP	370 (45.51)	IND (RB)	232 (28.54)	138 (16.97)	AAP	107 (13.16)	104 (12.79)
102	BJP	322 (66.8)	IND (RB)	102 (21.16)	220 (45.64)	AAP	22 (4.56)	36 (7.47)
103	BJP	245 (64.64)	IND (RB)	52 (13.72)	193 (50.92)	AAP	35 (9.23)	47 (12.4)
104	BJP	327 (46.38)	IND (RB)	250 (35.46)	77 (10.92)	AAP	57 (8.09)	71 (10.07)
105	IND (RB)	375 (56.22)	BJP	239 (35.83)	136 (20.39)	AAP	14 (2.1)	39 (5.85)

Contd....

Socio-Economic Amenities - Rural

Access to Education Facilities

Particulars	Number of Villages (% of Population)				
	Available	Not Available	If Not Available (Distance of Nearest Facility)		
			A	B	C
Govt. Primary School	207 (99)	15 (1)	12 (1)	2 (0)	1 (0)
Private Primary School	7 (7)	215 (93)	0 (0)	0 (0)	0 (0)
Govt. Middle School	0 (0)	222 (100)	0 (0)	0 (0)	0 (0)
Private Middle School	0 (0)	222 (100)	0 (0)	0 (0)	0 (0)
Govt. Secondary School	33 (32)	189 (68)	45 (16)	72 (25)	68 (24)
Private Secondary School	7 (4)	215 (96)	0 (0)	0 (0)	0 (0)
Govt. Senior Secondary School	5 (5)	217 (95)	41 (17)	66 (33)	105 (40)
Private Senior Secondary School	3 (3)	219 (97)	1 (1)	1 (1)	0 (0)
Govt. Arts and Science Degree College	0 (0)	222 (100)	0 (0)	0 (0)	200 (84)
Private Arts and Science Degree College	0 (0)	222 (100)	0 (0)	0 (0)	22 (16)
Govt. Engineering College	0 (0)	222 (100)	0 (0)	0 (0)	82 (30)
Private Engineering College	0 (0)	222 (100)	0 (0)	0 (0)	140 (70)
Govt. Medicine College	0 (0)	222 (100)	0 (0)	0 (0)	177 (71)
Private Medicine College	0 (0)	222 (100)	0 (0)	0 (0)	45 (29)
Govt. Management Institute	0 (0)	222 (100)	0 (0)	0 (0)	177 (71)
Private Management Institute	0 (0)	222 (100)	0 (0)	0 (0)	45 (29)
Govt. Polytechnic	0 (0)	222 (100)	0 (0)	0 (0)	220 (99)
Private Polytechnic	0 (0)	222 (100)	0 (0)	0 (0)	2 (1)
Govt. Vocational Training School/ITI	2 (2)	220 (98)	14 (7)	43 (21)	159 (68)
Private Vocational Training School/ITI	1 (1)	221 (99)	0 (0)	0 (0)	4 (1)
Govt. Non Formal Training Centre	0 (0)	222 (100)	8 (5)	26 (17)	187 (77)
Private Non Formal Training Centre	0 (0)	222 (100)	0 (0)	0 (0)	1 (0)
Govt. School For Disabled	0 (0)	222 (100)	0 (0)	1 (0)	215 (95)
Private School For Disabled	0 (0)	222 (100)	0 (0)	0 (0)	6 (5)
Government Others	0 (0)	222 (100)	0 (0)	0 (0)	0 (0)
Private Others	0 (0)	222 (100)	0 (0)	0 (0)	0 (0)

Note : Distance A : Less than 5 km; B : Between 5-10 km; C : 10+ km.; Source : Data Analysis is based on 2011 Census.

DISCLAIMER

The Terms of Use and Disclaimer of Datanet India Private Limited (hereinafter referred to as "Datanet") for use of this analysis report of **Halol Assembly Constituency (Halol Vidhan Sabha)** :-

1. **Assembly Factbook™** is a Registered Trade Mark owned by Datanet.
2. All the maps are sketched and graphical representation only and have not been drawn to the scale and also not to represent the actual geographical area or boundary of the unit.
3. The data for the aforesaid analysis is based on authentic sources and has been culled from the various publications of Census, CSO and NSSO for district and block level data, various central and state government departments, Central & State Elections Commissions and the concerned Returning Officers' releases, Electoral Rolls, Election results and allied publications, internal assessment, surveys, estimates and analysis. Therefore, certain adjustment of data at micro level may have been done to arrive closer to the macro data.
4. Data have been provided on an "As Is" and "As AVAILABLE" basis
5. The colours shown in the maps or diagram and charts of a particular party, alliance or AC are indicative and do not represent them.
6. This publication which includes maps, sheets, graphs and data would be the property under copyright of Datanet only. The user may use these for its internal study, analysis and research purposes. It's public display, re-selling or any commercial uses by the user are not allowed.
7. Datanet has taken due care and caution in compilation and processing of data and allied information, but does not guarantee the accuracy, adequacy or completeness of any information/analysis and will be not responsible for any errors or omissions or for the results obtained from the use of such information/analysis.
8. All the contents for the publication have been culled from various authentic sources and Datanet reasonably believes such sources to be reliable, but does not make any representations, express or implied as to the accuracy or fitness of use of such information. The information or contents of the information/analysis do not constitute advice and should not be relied upon in making (or refraining from making) any decision. Any reliance placed upon the information provided by Datanet is the sole responsibility and strictly at the user's risk.
9. In no event will Datanet be liable for any damages (including, without limitation, damages for loss of business projects, or loss of profits) arising in contract, tort or otherwise from the use of or inability to use any of its contents, or from any action taken (or refrained from being taken) as a result of using the analysis or any of its contents. Datanet its directors, owners, editors, officials, employees, distributor and agents or any associate will not be liable for any errors in the information contained or any consequences arising from the use of the contents of the provided information/analysis.
10. If any provision of these terms and conditions is held invalid or illegal or unenforceable for any reason by any court of competent jurisdiction, such provision shall be severed and the remainder of provisions of the terms and conditions shall continue in full force and effect as if the Term of Use had been executed with the invalid, illegal or unenforceable provision eliminated.
11. If there are any discrepancies in the information provided, please bring it to attention of Datanet for suitable rectification measures.

Buy Online This Complete Book At
Indiastat Publication Book Store

www.indiastatpublications.com

or go directly at

[http://www.indiastatpublications.com/
Assembly_factbook/Gujarat/Chhota_Udaipur/ Halol](http://www.indiastatpublications.com/Assembly_factbook/Gujarat/Chhota_Udaipur/Halol)



i indiastat**elections**

ISBN : 978-93-5905-118-5



9 789359 051185