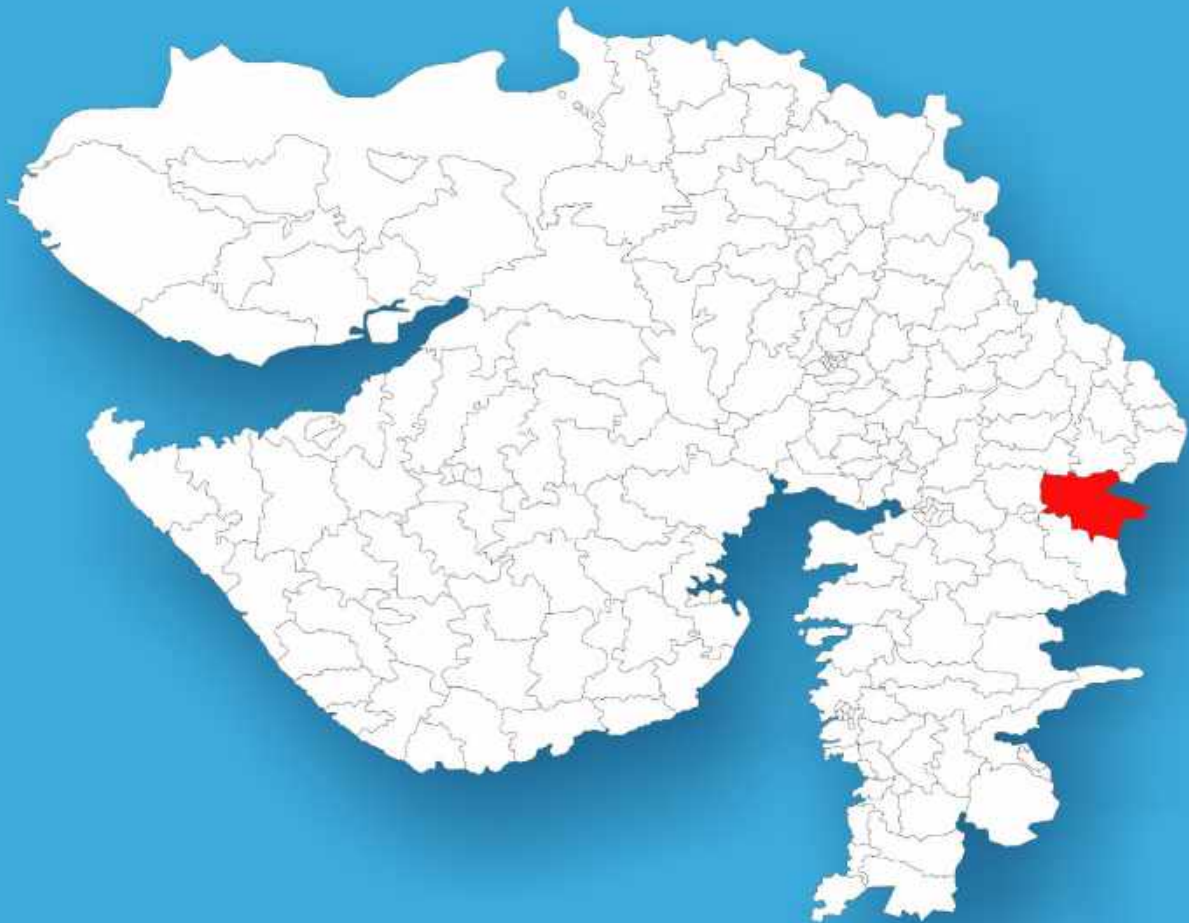




Gujarat

Assembly Factbook™

Chhota Udaipur Assembly Constituency



Key Electoral Data of Chhota Udaipur
Assembly Constituency (Vidhan Sabha)

Gujarat

Assembly Factbook™

Chhota Udaipur Assembly Constituency



Chhota Udaipur Vidhan Sabha

Editor & Director

Dr. R.K. Thukral

Research Editor

Dr. Shafeeq Rahman

Compiled, Researched and Published by Datanet India Pvt. Ltd.

D-100, 1st Floor,

Okhla Industrial Area, Phase-I,

New Delhi- 110020.

Ph.: 91-11- 43580781-84

Email : support@indiastatpublications.com

Website : www.indiastatelections.com

Online Book Store :

www.indiastatpublications.com

Report No. : AFB/GJ-137-0125

ISBN : 978-93-5802-440-1

First Edition : January, 2018

Eighth Updated Edition : January, 2025

Price : Rs. 11500/-

US\$ 310

© Datanet India Pvt. Ltd.

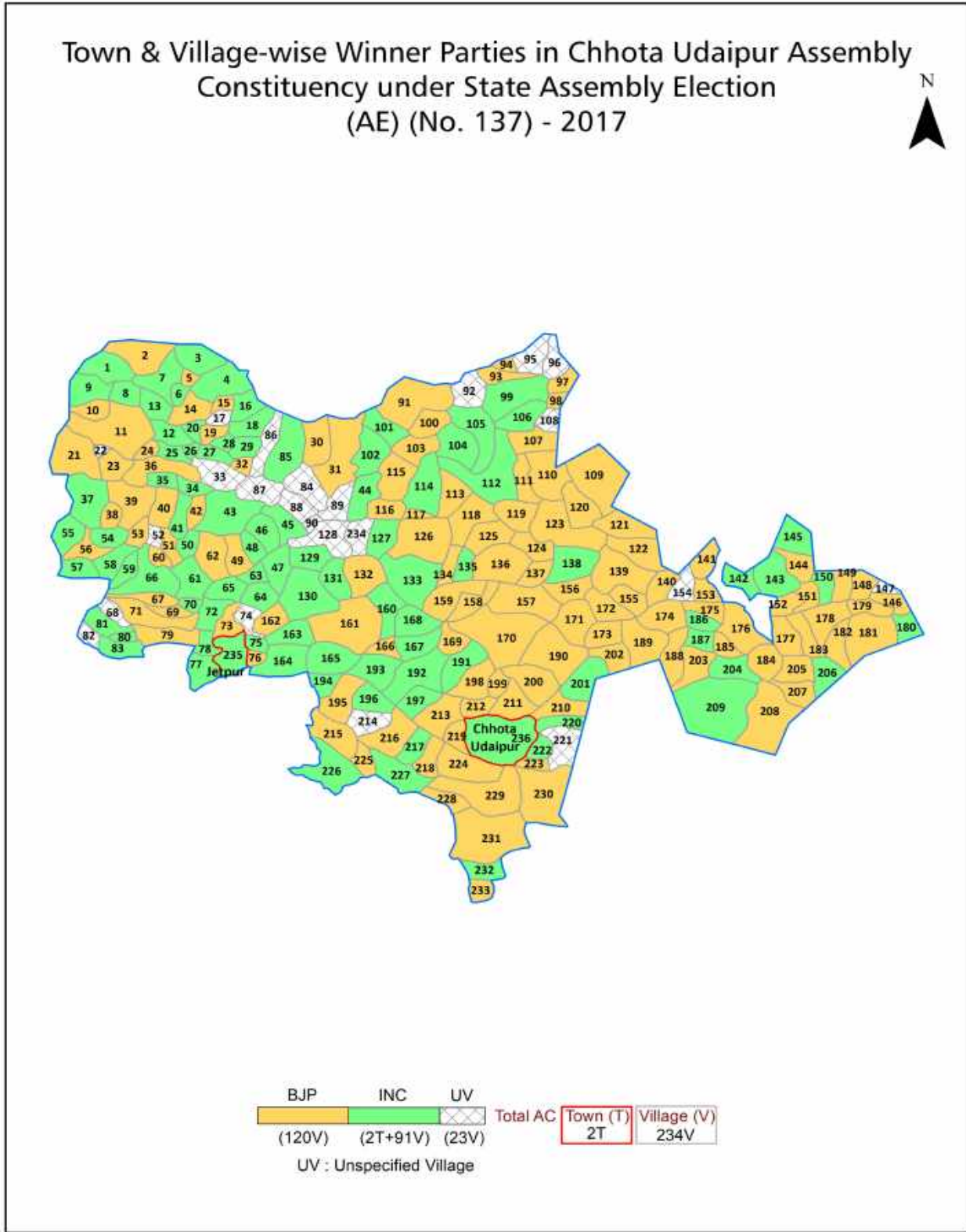
All rights reserved. No part of this book may be reproduced, stored in a retrieval system or transmitted in any form or by any means, mechanical photocopying, photographing, scanning, recording or otherwise without the prior written permission of the publisher. Please refer to Disclaimer at page no. 267 for the use of this publication.

Printed in India

Contents

No.	Particulars	Page No.
	Introduction	
1	Assembly Constituency - (Vidhan Sabha) at a Glance Features of Assembly as per Delimitation Commission of India (2008)	1-2
	Location and Political Maps	
2	Location Map Boundaries of Assembly Constituency - (Vidhan Sabha) in District Boundaries of Assembly Constituency under Parliamentary Constituency - (Lok Sabha) Town & Village-wise Winner Parties- 2024, 2022, 2019, 2017, 2014, 2012 and 2009	3-11
	Administrative Setup (2011)	
3	District Sub-district Towns Villages Inhabited Villages Uninhabited Villages Village Panchayat Intermediate Panchayat	12-23
	Demographics (2011)	
4	Population Households Rural/Urban Population Towns and Villages by Population Size Sex Ratio (Total & 0-6 Years) Religious Population Social Population Literacy Rate	24-25
	Electoral Features	
5	Important Dates of Last Elections Held Electors by Gender Service Electors Voters Voters Turnout Polling Stations & Average Number of Electors per Polling Station Electors by Age Group Present Elected Representatives	26-31
	Historical Summary Election Results	
6	Vote Share of Major Parties Winning Margin (Number & Percentage) Polarity of Parties Summary Result of Assembly Segment of Parliamentary Elections 2024, 2019, 2014, 2009, 2004 and 1999 Summary Result of Assembly Elections 2022, 2017, 2012, 2007, 2002, 1998, 1995, 1990, 1985, 1980, 1975, 1972, 1967 and 1962	32-54
	Polling Station Level Election Results	
7	Name and Number of Polling Station 2024, 2022, 2019, 2017, 2014, 2012 and 2009 Polling Station-wise Electors, Voters & Voters Turnout 2024, 2022, 2019, 2017, 2014, 2012 and 2009 Polling Station wise Elections Results 2024, 2022, 2019, 2017, 2014, 2012 and 2009	55-246
	Share of Assembly Constituency	
8	Share of Assembly Constituency - (Vidhan Sabha) in State, District and Parliamentary Constituency - (Lok Sabha)	247
	Socio-Economic Amenities (2011)	
9	Access to Administrative Units Agricultural, Manufacturing and Industrial Commodities Demographic Indicators Education Health & Manpower Drinking Water Supply Sanitation Entertainment and Receptions Infrastructure Power Food Allocation Distribution and Marketing of Agriculture Commodities Infrastructure Transport and Road Infrastructure Communication Banking and Financial Services Land Use Irrigation Source	249-263
10	Abbreviation & Sources	265-266
11	Disclaimer	267

Location & Political Map



Administrative Setup

List of Village Panchayat & Intermediate Panchayat (Block) Name - 2011

Village Name	Village Panchayat Name	Intermediate Panchayat Name
Achhala	Bhilpur	Chhota Udaipur
Achheta	Bhilpur	Chhota Udaipur
Alsipur	Mandalva	Chhota Udaipur
Ambakhut	Satun	Jetpur Pavi
Ambala	Ambala	Chhota Udaipur
Antroli	Antroli	Chhota Udaipur
Badvav	Singla	Chhota Udaipur
Balavant	Bhordali	Chhota Udaipur
Bamroli	Bamroli	Jetpur Pavi
Bandala	Bhordali	Chhota Udaipur
Bandibhint	Mandalva	Chhota Udaipur
Bar	Bar	Jetpur Pavi
Baroj	Baroj	Chhota Udaipur
Bedvi	Ambala	Chhota Udaipur
Bhabhar	Kadval	Jetpur Pavi
Bhanpur	Limbani	Jetpur Pavi
Bhanpuri	Moti Bej	Jetpur Pavi
Bhensa	Harvant	Chhota Udaipur
Bhikhapura	Gadh	Jetpur Pavi
Bhilpur	Bhilpur	Chhota Udaipur
Bhorda	Bhorda	Chhota Udaipur
Bhordali	Bhordali	Chhota Udaipur
Bilvant	Bhordali	Chhota Udaipur
Bodgam	Bodgam	Chhota Udaipur
Bokadiya	Gunata	Chhota Udaipur
Bopa	Harvant	Chhota Udaipur
Borkanda	Borkanda	Jetpur Pavi
Chaina	Kundal	Jetpur Pavi
Chanduvant	Antroli	Chhota Udaipur

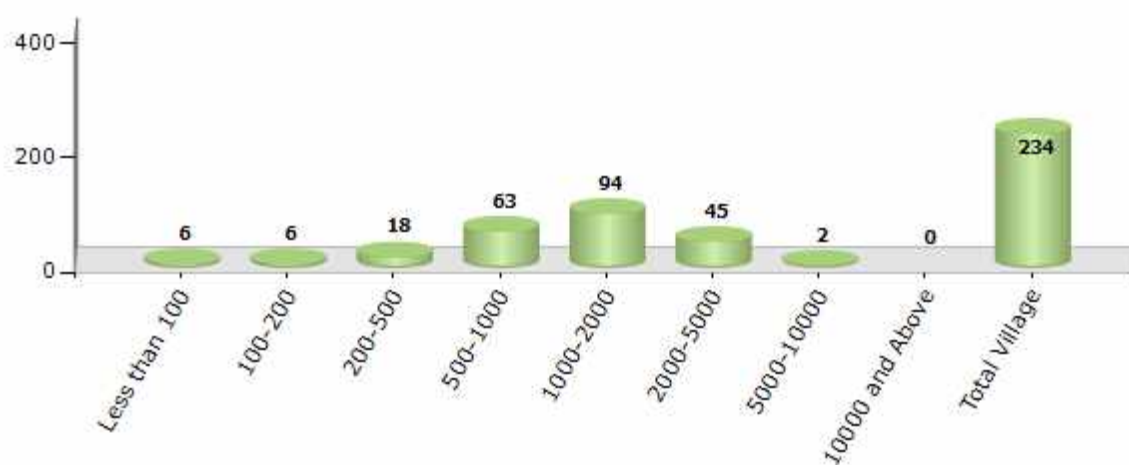
Contd....

Demographics

Number of Villages by Population Size - 2011

Less than 100	100-200	200-500	500-1000	1000-2000	2000-5000	5000-10000	10000 and Above	Total Village
6	6	18	63	94	45	2	0	234

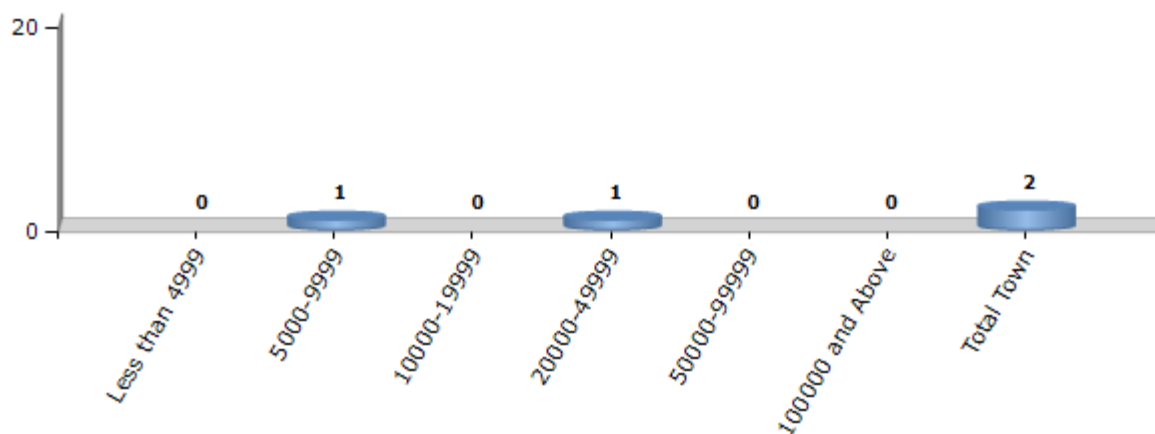
Number of Villages by Population Size - 2011



Number of Towns by Population Size - 2011

Less than 4999	5000-9999	10000-19999	20000-49999	50000-99999	100000 and Above	Total Town
0	1	0	1	0	0	2

Number of Towns by Population Size - 2011

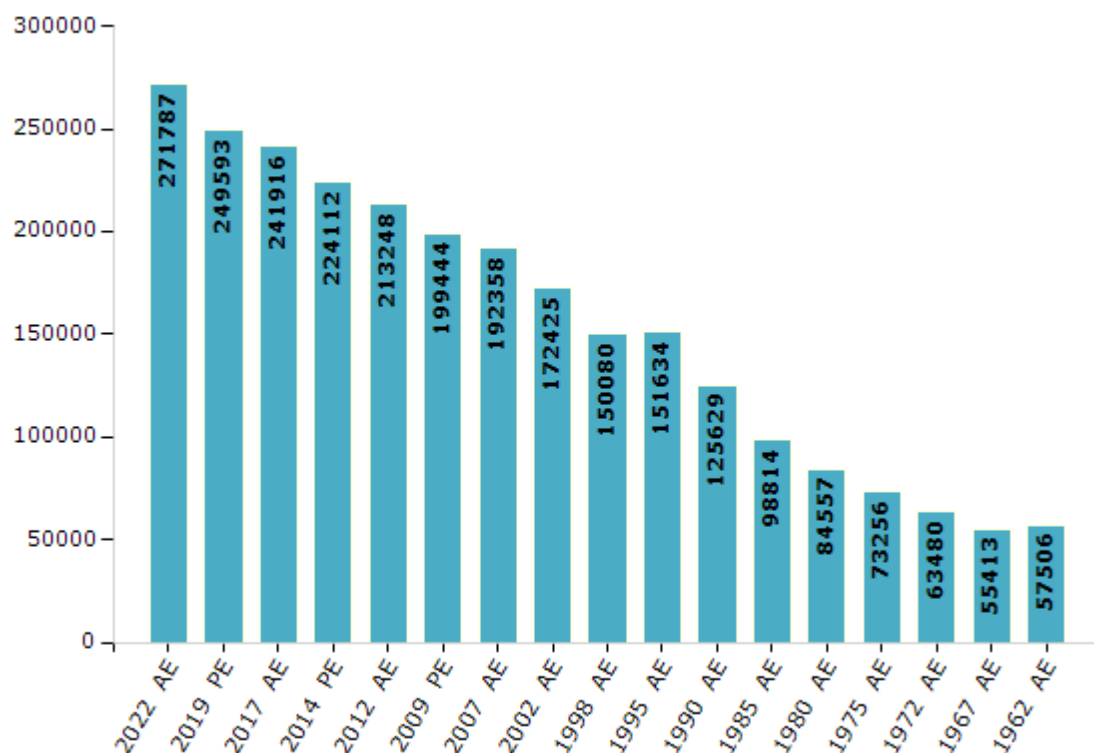


Electoral Features

Electors by Male & Female

Year	Male	Female	Others	Total	Year	Male	Female	Others	Total
2022 AE	139582	132203	2	271787	1998 AE	75532	74548	-	150080
2019 PE	128544	121047	2	249593	1995 AE	76556	75078	-	151634
2017 AE	124728	117186	2	241916	1990 AE	63828	61801	-	125629
2014 PE	115934	108177	1	224112	1985 AE	49718	49096	-	98814
2012 AE	109960	103288	0	213248	1980 AE	42421	42136	-	84557
2009 PE	101728	97716	-	199444	1975 AE	36864	36392	-	73256
2007 AE	97235	95123	-	192358	1972 AE	32114	31366	-	63480
2004 PE	-	-	-	-	1967 AE	-	-	-	55413
2002 AE	86572	85853	-	172425	1962 AE	-	-	-	57506
1999 PE	-	-	-	-					

Number of Electors

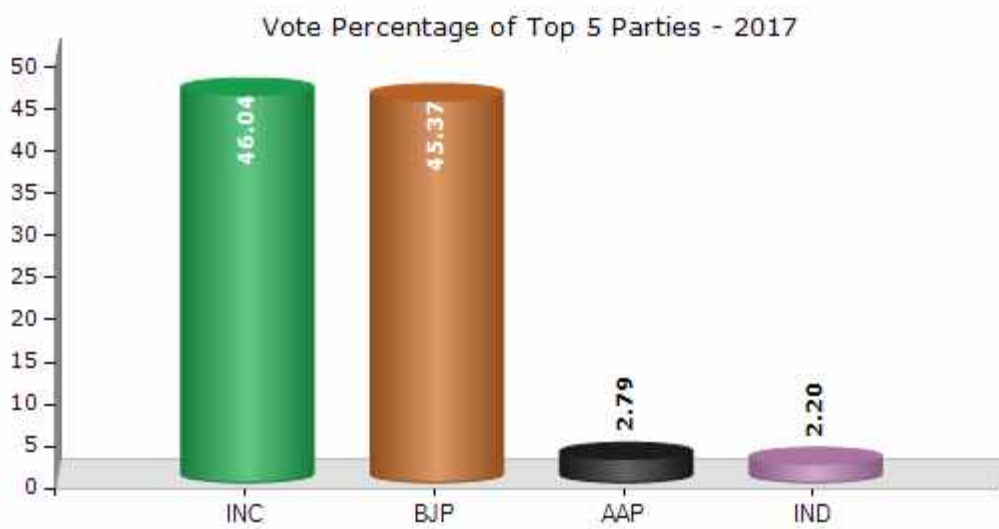


Note : AE : Assembly Election, PE : Assembly Segment of Parliamentary Election

Historical Summary Election Results

Summary Result of Assembly Election - 2017

Candidate Name	Party	Votes	Votes %
Mohansinh Chhotubhai Rathava	INC	75141	46.04
Jashubhai Bhilubhai Rathwa	BJP	74048	45.37
Arjunbhai Versingbhai Rathva	AAP	4551	2.79
Rathva Rameshbhai Gopabhai	IND	3592	2.2
	NOTA	5870	3.6



Polling Station Level Election Results

Number and Name of Polling Stations (PS) (2022)

Number of Polling Stations	Name of Polling Stations	Number of Polling Stations	Name of Polling Stations
1	Singalaja Primary School, Near Nishal Falia, Singlaja	22	Paniyara Varg Primary School, Room No-4, Paniyara Faliya, Dolariya
2	Mithibor Primary School, Nishal Falia, Mithibor, Mithibor	23	Arjun Faliya Primary School, Arjun Faliya, Dolariya
3	Mithibor Primary School, Nishal Falia, New Building South Side Room, Mithibor, Mithibor	24	Navagaum New Primary School, Navagaum, School Faliya, Navagam
4	Gadola Primary School, Nayak Falia, Gadola, Gadola, Gadola	25	Kharadi Faliya Primary School, Room No.1, Near Kharadi Faliya, Dhadagam
5	Kakdakund Primary School, School Faliya, Kakadkund	26	Jadiyana Primary School, Patel Faliya, Jadiyana
6	Kothara Primary School, School Faliya, Kothara	27	Ghoghadev Primary School, Ghoghadev, Sarpanch Faliya, Ghoghadev
7	Dun Primary School, Pujara Faliya, Dun	28	Lagami Primary School, Room No-3, School Faliya, Lagami
8	Dholisamel Primary School, Room No.8 New Building, School Faliya, Dholisamel	29	Guda Primary School, New Building, West Side Room, School Faliya, Guda
9	Kevadi Primary School, New Building, Zoz Highway Road, Kevdi	30	Guda Primary School, East Side Room, School Faliya, Guda
10	Dobachapra Primary School, Patel Faliya, Dobachapara	31	Mandalva Primary School, Room No.1, New Building, South Side Room, Damar Faliya, Mandalva
11	Moti Limbani Primary School, Patel Faliya, Limbani	32	Mandalva Primary School, Room No.2, New Building, North Side Room, Damar Faliya, Mandalva
12	Ranikheda Primary School, Mota Faliya, Ranikheda	33	Bandibhit Primary School, Room No.3, New Building, East Side Room, School Faliya, Bandibhint
13	Vadhavan Primary School, New Building, Patel Faliya, Vadhvan	34	Alsipur Primary School, School Faliya, Alsipur
14	Kumbhani Primary School, School Faliya, Kumbhani	35	Virapur Primary School, Room No-2, School Faliya, Virpur
15	Jamlee(Dolria) Primary School, School Faliya, Dolariya	36	Virapur Primary School, Room No- 3, School Faliya, Virpur
16	Jamlee(Dolria) Primary School, West Side Room, School Faliya, Dolariya	37	Khodavania Primary School, School Faliya, Khodvaniya
17	Dungarbhit Primary School, School Faliya, Dungarbhint	38	Damriya Falia Higher Primary School Ground Falia Room, Ground Floor Room, Khodvaniya
18	Vachlibhit Primary School, South Side Room No.- 5, School Faliya, Vachalibhint	39	Koli Primary School, Office Room, School Falia, Koli
19	Gundiya Mahudha Varg, Crc Room, Primary School, Vachalibhint	40	Sindhi Faliya Varg Primary School, Room No-3, Sindhi Falia, Koli
20	Dolria Primary School, Room No-5, Suthar Faliya, Dolariya	41	Kakdpa Primary School, Opp. Patel Falia, Kakadpa
21	Dolria Primary School, West Side Room, Near Ugam Faliya, Dolariya	42	Sanada Primary School New Building, South Side Room To The Office, Patel Falia, Sanada

Contd....

Polling Station Level Election Results

Polling Station-wise Votes Secured by Overall Top Five Parties in Chhota Udaipur Assembly in Assembly Election (AE) under Chhota Udaipur Parliamentary Constituency in Gujarat (2022)

Number of Polling Station	Winner - Rajendrasinh Mohansinh Rathva (BJP)	Runner-up - Rathwa Sangramsinh Naranbhai (INC)	3rd - Prof. Arjun Rathva (AAP)	4th - Rathwa Girmaabhai Mathurbhai (BTP)	5th - Rathwa Devlabhai Bhulabhai (PRJVJP)	NOTA	Other	Total Votes Secured
36	239	139	160	7	7	18	0	570
37	165	21	108	6	4	19	0	323
38	181	66	198	9	3	20	0	477
39	426	83	89	14	6	29	0	647
40	190	97	69	6	10	14	0	386
41	118	81	213	17	10	30	0	469
42	350	63	42	1	2	10	0	468
43	292	24	31	4	0	14	0	365
44	212	110	97	12	4	18	0	453
45	230	129	135	7	9	10	0	520
46	301	231	111	4	3	16	0	666
47	349	141	162	8	6	27	0	693
48	287	54	179	11	8	22	0	561
49	279	56	217	7	6	14	0	579
50	256	230	98	15	21	25	0	645
51	105	169	126	10	4	23	0	437
52	377	49	148	12	45	34	0	665
53	119	124	223	16	18	22	0	522
54	120	104	217	5	7	30	0	483
55	287	76	245	10	9	28	0	655
56	288	145	248	17	16	33	0	747
57	122	17	197	13	7	30	0	386
58	140	9	71	0	2	6	0	228
59	107	45	131	9	1	14	0	307
60	350	135	118	21	10	40	0	674
61	149	47	70	7	4	19	0	296
62	46	35	127	8	3	5	0	224
63	131	65	235	7	2	19	0	459
64	218	98	227	15	11	41	0	610
65	195	63	238	16	22	29	0	563
66	159	45	99	3	5	15	0	326
67	216	24	63	3	9	12	0	327
68	435	47	135	18	4	30	0	669
69	205	40	82	6	8	11	0	352
70	368	78	68	15	12	36	0	577

Contd....

Polling Station Level Election Results

Winner, Runner-up and 3rd Party Position & Winning Margin According to Polling Stations in Chhota Udaipur Assembly in Assembly Election (AE) under Chhota Udaipur Parliamentary Constituency in Gujarat (2022)

Polling Station Number	Winner Party	Winner Votes (%)	Runner-up Party	Runner-up Votes (%)	Winning Margin Votes (%)	Third Party	Third Party Votes (%)	Other Votes (%)
71	BJP	331 (59.11)	INC	143 (25.54)	188 (33.57)	AAP	61 (10.89)	25 (4.46)
72	INC	388 (51.94)	BJP	250 (33.47)	138 (18.47)	AAP	68 (9.1)	41 (5.49)
73	INC	130 (45.45)	BJP	94 (32.87)	36 (12.58)	AAP	53 (18.53)	9 (3.15)
74	BJP	245 (50.41)	INC	123 (25.31)	122 (25.1)	AAP	88 (18.11)	30 (6.17)
75	BJP	246 (48.91)	INC	191 (37.97)	55 (10.94)	AAP	47 (9.34)	19 (3.78)
76	BJP	324 (41.75)	INC	307 (39.56)	17 (2.19)	AAP	126 (16.24)	19 (2.45)
77	BJP	214 (46.22)	AAP	123 (26.57)	91 (19.65)	INC	99 (21.38)	27 (5.83)
78	BJP	342 (63.57)	AAP	97 (18.03)	245 (45.54)	INC	65 (12.08)	34 (6.32)
79	AAP	224 (41.4)	BJP	150 (27.73)	74 (13.67)	INC	137 (25.32)	30 (5.55)
80	BJP	285 (43.58)	AAP	226 (34.56)	59 (9.02)	INC	101 (15.44)	42 (6.42)
81	BJP	151 (37.84)	INC	151 (37.84)	0 (0)	AAP	76 (19.05)	21 (5.26)
82	BJP	273 (50.28)	INC	182 (33.52)	91 (16.76)	AAP	36 (6.63)	52 (9.58)
83	AAP	295 (43.45)	BJP	271 (39.91)	24 (3.54)	INC	60 (8.84)	53 (7.81)
84	AAP	190 (39.5)	BJP	186 (38.67)	4 (0.83)	INC	78 (16.22)	27 (5.61)
85	AAP	99 (34.02)	INC	85 (29.21)	14 (4.81)	BJP	59 (20.27)	48 (16.49)
86	BJP	199 (35.28)	INC	170 (30.14)	29 (5.14)	AAP	148 (26.24)	47 (8.33)
87	BJP	245 (54.93)	AAP	98 (21.97)	147 (32.96)	INC	75 (16.82)	28 (6.28)
88	AAP	269 (42.63)	BJP	244 (38.67)	25 (3.96)	INC	57 (9.03)	61 (9.67)
89	INC	306 (48.96)	AAP	182 (29.12)	124 (19.84)	BJP	60 (9.6)	77 (12.32)
90	INC	148 (38.14)	BJP	127 (32.73)	21 (5.41)	AAP	68 (17.53)	45 (11.6)
91	BJP	338 (64.02)	AAP	115 (21.78)	223 (42.24)	INC	38 (7.2)	37 (7.01)
92	BJP	281 (67.06)	AAP	63 (15.04)	218 (52.02)	INC	54 (12.89)	21 (5.01)
93	AAP	329 (44.64)	BJP	308 (41.79)	21 (2.85)	INC	34 (4.61)	66 (8.96)
94	INC	167 (41.96)	BJP	152 (38.19)	15 (3.77)	AAP	68 (17.09)	11 (2.76)
95	BJP	157 (59.25)	INC	65 (24.53)	92 (34.72)	AAP	31 (11.7)	12 (4.53)
96	AAP	211 (41.13)	INC	154 (30.02)	57 (11.11)	BJP	117 (22.81)	31 (6.04)
97	BJP	307 (46.1)	INC	188 (28.23)	119 (17.87)	AAP	133 (19.97)	38 (5.71)
98	INC	132 (45.52)	BJP	77 (26.55)	55 (18.97)	AAP	69 (23.79)	12 (4.14)
99	BJP	97 (37.31)	INC	79 (30.38)	18 (6.93)	AAP	58 (22.31)	26 (10)
100	BJP	266 (50.09)	AAP	138 (25.99)	128 (24.1)	INC	97 (18.27)	30 (5.65)
101	BJP	185 (35.78)	INC	152 (29.4)	33 (6.38)	AAP	143 (27.66)	37 (7.16)
102	BJP	330 (59.67)	AAP	100 (18.08)	230 (41.59)	INC	99 (17.9)	24 (4.34)
103	BJP	250 (41.88)	AAP	198 (33.17)	52 (8.71)	INC	121 (20.27)	28 (4.69)
104	AAP	323 (48.72)	BJP	200 (30.17)	123 (18.55)	INC	103 (15.54)	37 (5.58)
105	BJP	153 (35.25)	INC	138 (31.8)	15 (3.45)	AAP	114 (26.27)	29 (6.68)

Contd....

Socio-Economic Amenities - Rural

Access to Education Facilities

Particulars	Number of Villages (% of Population)				
	Available	Not Available	If Not Available (Distance of Nearest Facility)		
			A	B	C
Govt. Primary School	223 (100)	11 (0)	6 (0)	0 (0)	0 (0)
Private Primary School	1 (1)	233 (99)	5 (0)	0 (0)	0 (0)
Govt. Middle School	0 (0)	234 (100)	0 (0)	0 (0)	0 (0)
Private Middle School	0 (0)	234 (100)	0 (0)	0 (0)	0 (0)
Govt. Secondary School	20 (16)	214 (84)	47 (20)	84 (33)	81 (31)
Private Secondary School	2 (2)	232 (98)	0 (0)	0 (0)	0 (0)
Govt. Senior Secondary School	6 (7)	228 (93)	27 (13)	74 (36)	126 (44)
Private Senior Secondary School	1 (0)	233 (100)	0 (0)	0 (0)	0 (0)
Govt. Arts and Science Degree College	1 (0)	233 (100)	17 (7)	41 (22)	173 (71)
Private Arts and Science Degree College	0 (0)	234 (100)	0 (0)	1 (0)	1 (0)
Govt. Engineering College	0 (0)	234 (100)	0 (0)	0 (0)	231 (98)
Private Engineering College	0 (0)	234 (100)	0 (0)	0 (0)	3 (2)
Govt. Medicine College	0 (0)	234 (100)	0 (0)	0 (0)	231 (99)
Private Medicine College	0 (0)	234 (100)	0 (0)	0 (0)	3 (1)
Govt. Management Institute	0 (0)	234 (100)	0 (0)	0 (0)	233 (100)
Private Management Institute	0 (0)	234 (100)	0 (0)	0 (0)	1 (0)
Govt. Polytechnic	0 (0)	234 (100)	11 (5)	30 (15)	193 (80)
Private Polytechnic	0 (0)	234 (100)	0 (0)	0 (0)	0 (0)
Govt. Vocational Training School/ITI	0 (0)	234 (100)	11 (5)	36 (16)	187 (79)
Private Vocational Training School/ITI	0 (0)	234 (100)	0 (0)	0 (0)	0 (0)
Govt. Non Formal Training Centre	0 (0)	234 (100)	11 (5)	31 (15)	185 (77)
Private Non Formal Training Centre	0 (0)	234 (100)	0 (0)	0 (0)	7 (3)
Govt. School For Disabled	0 (0)	234 (100)	0 (0)	0 (0)	233 (99)
Private School For Disabled	0 (0)	234 (100)	0 (0)	0 (0)	1 (1)
Government Others	0 (0)	234 (100)	0 (0)	0 (0)	0 (0)
Private Others	0 (0)	234 (100)	0 (0)	0 (0)	0 (0)

Note : Distance A : Less than 5 km; B : Between 5-10 km; C : 10+ km.; Source : Data Analysis is based on 2011 Census.

DISCLAIMER

The Terms of Use and Disclaimer of Datanet India Private Limited (hereinafter referred to as "Datanet") for use of this analysis report of **Chhota Udaipur Assembly Constituency (Chhota Udaipur Vidhan Sabha)** :-

1. **Assembly Factbook™** is a Registered Trade Mark owned by Datanet.
2. All the maps are sketched and graphical representation only and have not been drawn to the scale and also not to represent the actual geographical area or boundary of the unit.
3. The data for the aforesaid analysis is based on authentic sources and has been culled from the various publications of Census, CSO and NSSO for district and block level data, various central and state government departments, Central & State Elections Commissions and the concerned Returning Officers' releases, Electoral Rolls, Election results and allied publications, internal assessment, surveys, estimates and analysis. Therefore, certain adjustment of data at micro level may have been done to arrive closer to the macro data.
4. Data have been provided on an "As Is" and "As AVAILABLE" basis
5. The colours shown in the maps or diagram and charts of a particular party, alliance or AC are indicative and do not represent them.
6. This publication which includes maps, sheets, graphs and data would be the property under copyright of Datanet only. The user may use these for its internal study, analysis and research purposes. It's public display, re-selling or any commercial uses by the user are not allowed.
7. Datanet has taken due care and caution in compilation and processing of data and allied information, but does not guarantee the accuracy, adequacy or completeness of any information/analysis and will be not responsible for any errors or omissions or for the results obtained from the use of such information/analysis.
8. All the contents for the publication have been culled from various authentic sources and Datanet reasonably believes such sources to be reliable, but does not make any representations, express or implied as to the accuracy or fitness of use of such information. The information or contents of the information/analysis do not constitute advice and should not be relied upon in making (or refraining from making) any decision. Any reliance placed upon the information provided by Datanet is the sole responsibility and strictly at the user's risk.
9. In no event will Datanet be liable for any damages (including, without limitation, damages for loss of business projects, or loss of profits) arising in contract, tort or otherwise from the use of or inability to use any of its contents, or from any action taken (or refrained from being taken) as a result of using the analysis or any of its contents. Datanet its directors, owners, editors, officials, employees, distributor and agents or any associate will not be liable for any errors in the information contained or any consequences arising from the use of the contents of the provided information/analysis.
10. If any provision of these terms and conditions is held invalid or illegal or unenforceable for any reason by any court of competent jurisdiction, such provision shall be severed and the remainder of provisions of the terms and conditions shall continue in full force and effect as if the Term of Use had been executed with the invalid, illegal or unenforceable provision eliminated.
11. If there are any discrepancies in the information provided, please bring it to attention of Datanet for suitable rectification measures.

**Buy Online This Complete Book At
Datanet India eBooks Store**

www.indiastatpublications.com

or go directly at

[http://www.indiastatpublications.com/
Assembly_factbook/Gujarat/Chhota_Udaipur/Chhota_Udaipur](http://www.indiastatpublications.com/Assembly_factbook/Gujarat/Chhota_Udaipur/Chhota_Udaipur)

 **indiastat**elections

ISBN : 978-93-5802-440-1



9 789358 102440 1