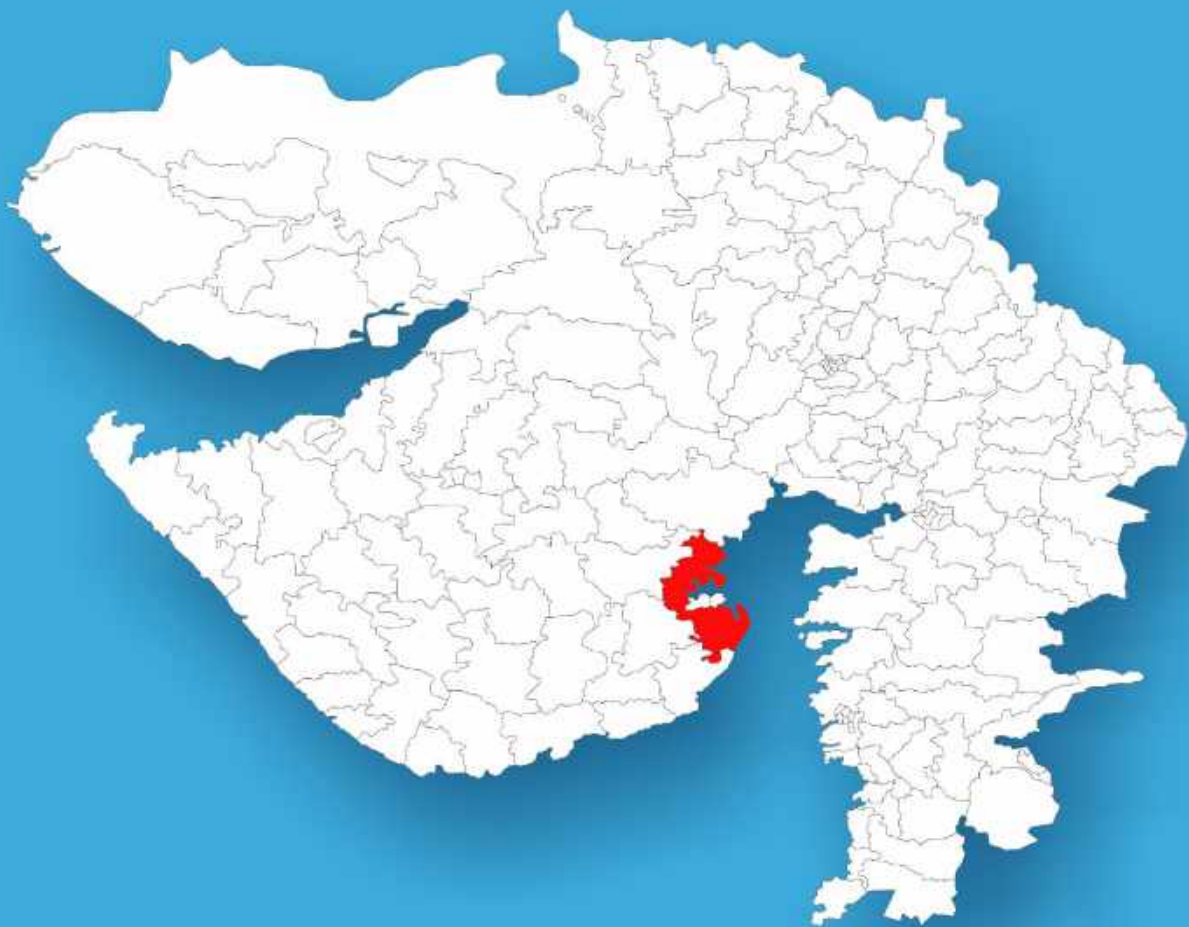




Gujarat

# Assembly Factbook™

Bhavnagar Rural Assembly Constituency



Key Electoral Data of Bhavnagar Rural  
Assembly Constituency (Vidhan Sabha)

Gujarat

# Assembly Factbook™

Bhavnagar Rural Assembly Constituency



Bhavnagar Rural Vidhan Sabha

## **Editor & Director**

Dr. R.K. Thukral

## **Research Editor**

Dr. Shafeeq Rahman

## **Compiled, Researched and Published by Datanet India Pvt. Ltd.**

D-100, 1st Floor,

Okhla Industrial Area, Phase-I,

New Delhi- 110020.

Ph.: 91-11- 43580781-84

Email : support@indiastatpublications.com

Website : www.indiastatelections.com

## **Online Book Store :**

www.indiastatpublications.com

**Report No. :** AFB/GJ-103-0125

**ISBN :** 978-93-5802-501-9

**First Edition :** January, 2018

**Eighth Updated Edition :** January, 2025

**Price :** Rs. 11500/-

US\$ 310

**© Datanet India Pvt. Ltd.**

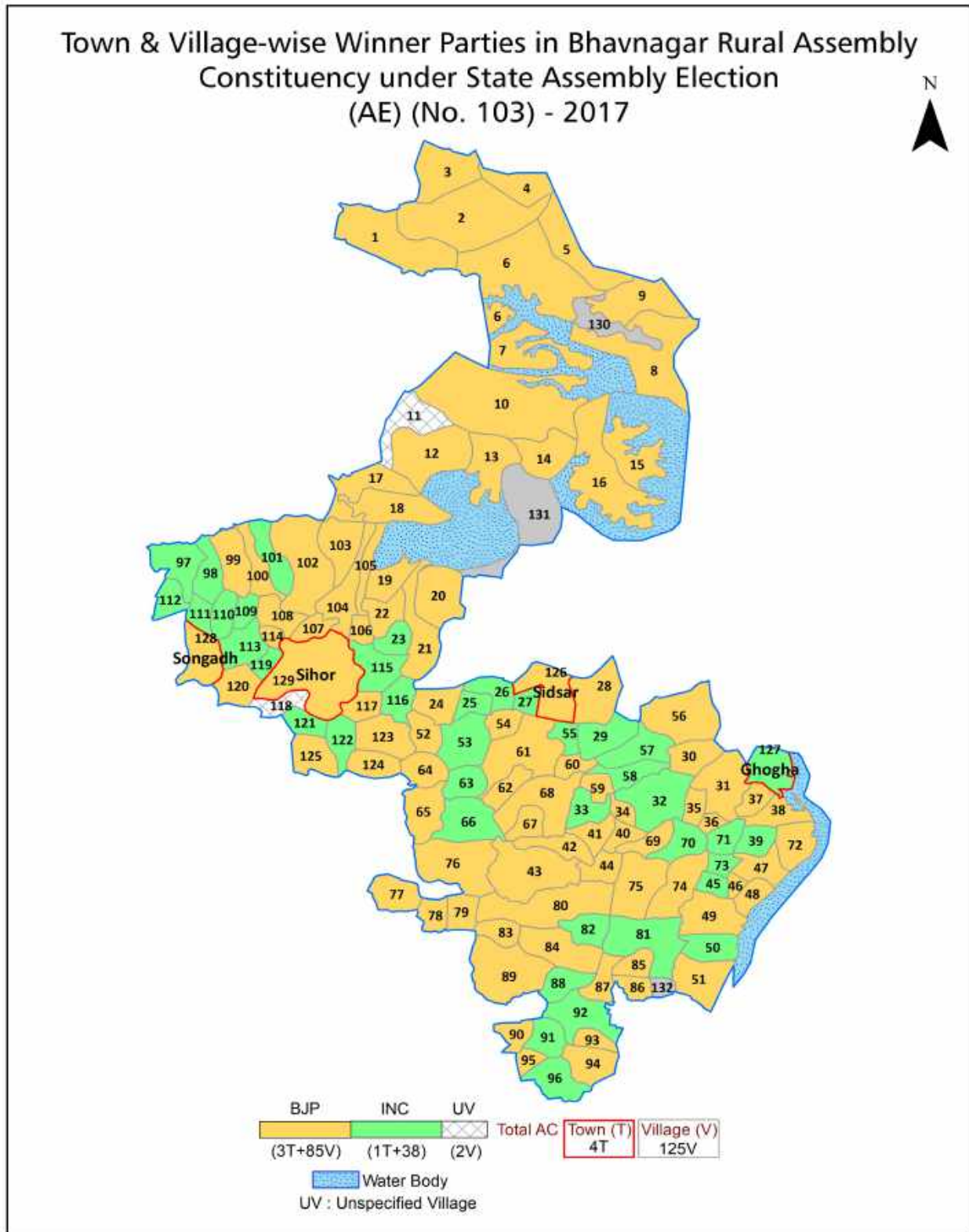
All rights reserved. No part of this book may be reproduced, stored in a retrieval system or transmitted in any form or by any means, mechanical photocopying, photographing, scanning, recording or otherwise without the prior written permission of the publisher. Please refer to Disclaimer at page no. 237 for the use of this publication.

Printed in India

## Contents

No.	Particulars	Page No.
	<b>Introduction</b>	
1	Assembly Constituency - (Vidhan Sabha) at a Glance   Features of Assembly as per Delimitation Commission of India (2008)	1-2
	<b>Location and Political Maps</b>	
2	Location Map   Boundaries of Assembly Constituency - (Vidhan Sabha) in District   Boundaries of Assembly Constituency under Parliamentary Constituency - (Lok Sabha)   Town & Village-wise Winner Parties- 2024, 2022, 2019, 2017, 2014, 2012 and 2009	3-11
	<b>Administrative Setup (2011)</b>	
3	District   Sub-district   Towns   Villages   Inhabited Villages   Uninhabited Villages   Village Panchayat   Intermediate Panchayat	12-19
	<b>Demographics (2011)</b>	
4	Population   Households   Rural/Urban Population   Towns and Villages by Population Size   Sex Ratio (Total & 0-6 Years)   Religious Population   Social Population   Literacy Rate	20-21
	<b>Electoral Features</b>	
5	Important Dates of Last Elections Held   Electors by Gender   Service Electors   Voters   Voters Turnout   Polling Stations & Average Number of Electors per Polling Station   Electors by Age Group   Present Elected Representatives	22-27
	<b>Historical Summary Election Results</b>	
6	Vote Share of Major Parties   Winning Margin (Number & Percentage)   Polarity of Parties   Summary Result of Assembly Segment of Parliamentary Elections 2024, 2019, 2014 and 2009   Summary Result of Assembly Elections 2022, 2017 and 2012	28-37
	<b>Polling Station Level Election Results</b>	
7	Name and Number of Polling Station 2024, 2022, 2019, 2017, 2014, 2012 and 2009   Polling Station-wise Electors, Voters & Voters Turnout 2024, 2022, 2019, 2017, 2014, 2012 and 2009   Polling Station wise Elections Results 2024, 2022, 2019, 2017, 2014, 2012 and 2009	38-216
	<b>Share of Assembly Constituency</b>	
8	Share of Assembly Constituency - (Vidhan Sabha) in State, District and Parliamentary Constituency - (Lok Sabha)	217
	<b>Socio-Economic Amenities (2011)</b>	
9	Access to Administrative Units   Agricultural, Manufacturing and Industrial Commodities   Demographic Indicators   Education   Health & Manpower   Drinking Water Supply   Sanitation   Entertainment and Recreations Infrastructure   Power   Food Allocation Distribution and Marketing of Agriculture Commodities Infrastructure   Transport and Road Infrastructure   Communication   Banking and Financial Services   Land Use   Irrigation Source	219-233
10	<b>Abbreviation &amp; Sources</b>	235-236
11	<b>Disclaimer</b>	237

Location & Political Map





## Administrative Setup

### List of Village Panchayat & Intermediate Panchayat (Block) Name - 2011

Village Name	Village Panchayat Name	Intermediate Panchayat Name
Adhelai	Adhelai	Bhavnagar
Adhewada	Adhewada	Bhavnagar
Alapar	Alapar	Bhavnagar
Avaniya	Avaniya	Ghogha
Badi	Badi	Ghogha
Banbhaniya	Banbhaniya	Ghogha
Bhadbhediya	Bhadbhediya	Bhavnagar
Bhadbhid	Bhadbhid	Bhavnagar
Bhadi	Bhadi	Bhavnagar
Bhadli	Bhadli	Sihor
Bhandar	Bhinkada	Ghogha
Bhandariya	Bhandariya	Bhavnagar
Bhangadh	Bhangadh	Sihor
Bhankhal	Bhankhal	Ghogha
Bhavanipara	Bhavanipara	Ghogha
Bhinkada	Bhinkada	Ghogha
Bhojpura	Bhojpura	Bhavnagar
Bholad	Bholad	Sihor
Bhumbhali	Bhumbhali	Bhavnagar
Bhuteshwar	Bhuteshwar	Bhavnagar
Budhel	Budhel	Bhavnagar
Chaniyala	Chaniyala	Ghogha
Chhaya	Chhaya	Ghogha
Devaliya	Devaliya	Bhavnagar
Dhrupka	Dhrupka	Sihor
Fariyadka	Fariyadka	Bhavnagar
Ganeshgadh	Ganeshgadh	Bhavnagar
Garibpura	Garibpura	Ghogha
Ghanghali	Ghanghali	Sihor

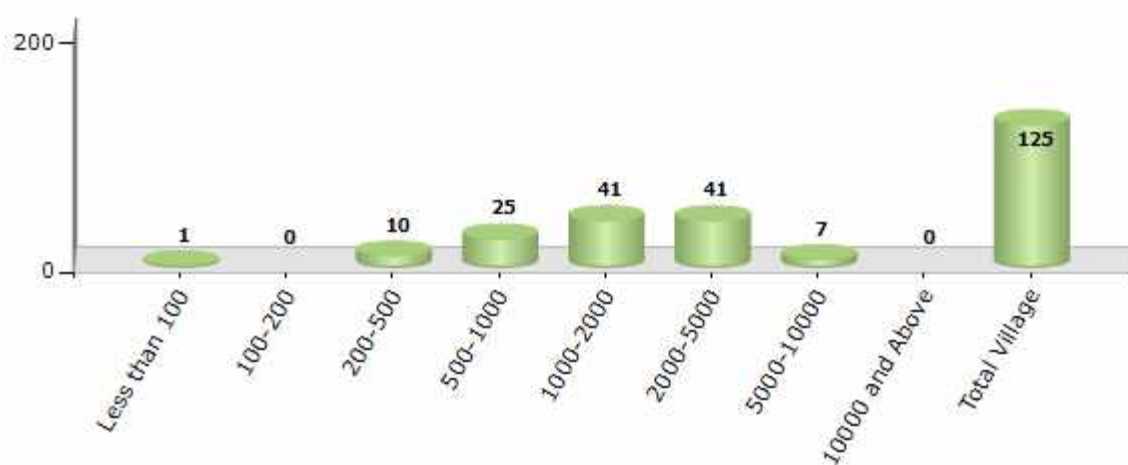
Contd....

## Demographics

### Number of Villages by Population Size - 2011

Less than 100	100-200	200-500	500-1000	1000-2000	2000-5000	5000-10000	10000 and Above	Total Village
1	0	10	25	41	41	7	0	125

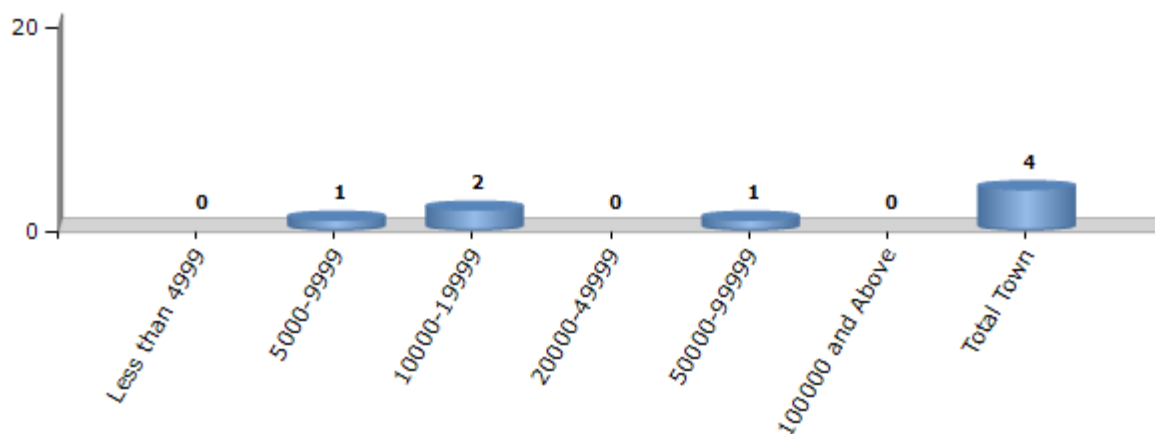
Number of Villages by Population Size - 2011



### Number of Towns by Population Size - 2011

Less than 4999	5000-9999	10000-19999	20000-49999	50000-99999	100000 and Above	Total Town
0	1	2	0	1	0	4

Number of Towns by Population Size - 2011

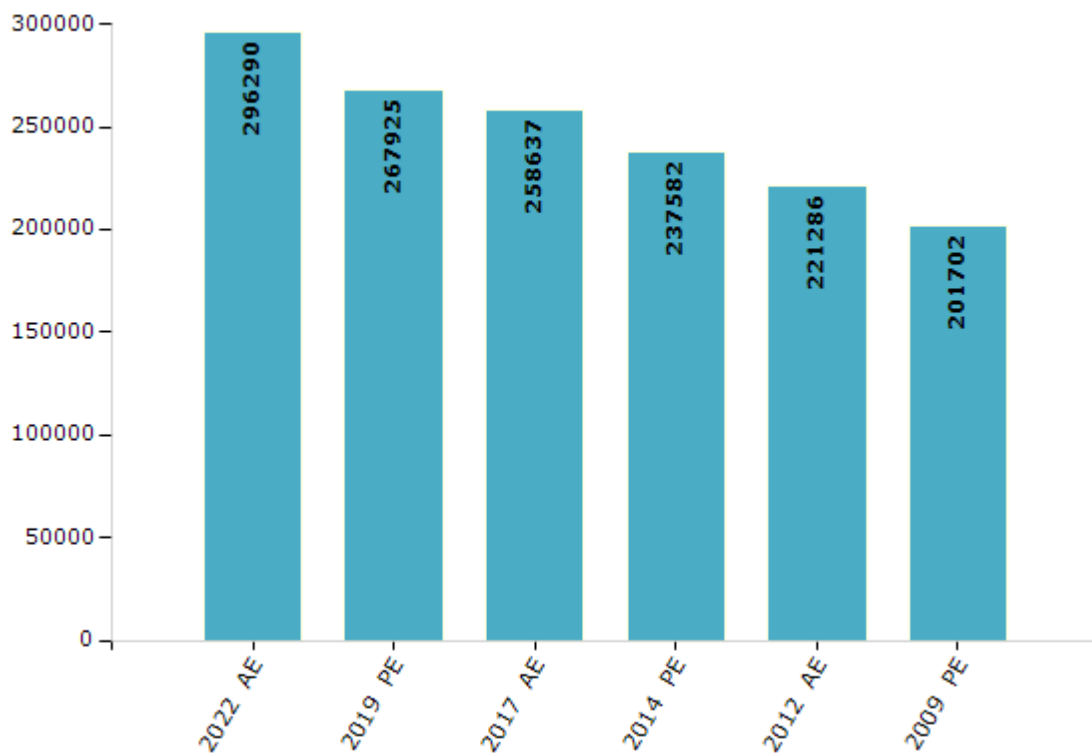


## Electoral Features

### Electors by Male & Female

Year	Male	Female	Others	Total	Year	Male	Female	Others	Total
2022 AE	154059	142231	0	296290	1998 AE	-	-	-	-
2019 PE	140213	127712	0	267925	1995 AE	-	-	-	-
2017 AE	135689	122948	0	258637	1990 AE	-	-	-	-
2014 PE	124882	112700	0	237582	1985 AE	-	-	-	-
2012 AE	116819	104467	0	221286	1980 AE	-	-	-	-
2009 PE	104192	97510	-	201702	1975 AE	-	-	-	-
2007 AE	-	-	-	-	1972 AE	-	-	-	-
2004 PE	-	-	-	-	1967 AE	-	-	-	-
2002 AE	-	-	-	-	1962 AE	-	-	-	-
1999 PE	-	-	-	-					

Number of Electors



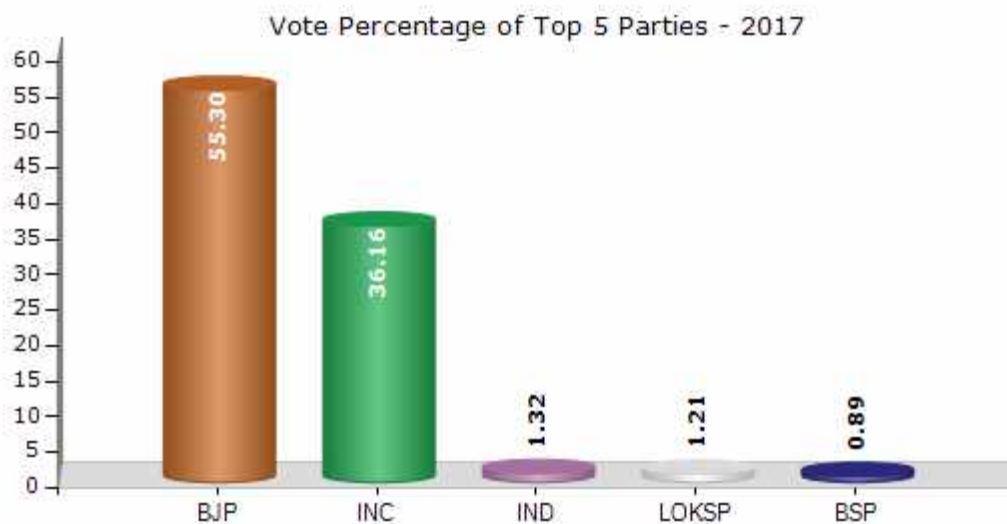
Note : AE : Assembly Election, PE : Assembly Segment of Parliamentary Election



## Historical Summary Election Results

### Summary Result of Assembly Election - 2017

Candidate Name	Party	Votes	Votes %
Parsottambhai Odhavjibhai Solanki	BJP	89555	55.3
Kantibhai Tapubhai Chauhan	INC	58562	36.16
Solanki Vicky Girishbhai	IND	2143	1.32
Gohil Narendrabhai Dipakbhai	LOKSP	1959	1.21
Gohil Digvijaysinh Bhikhubha	BSP	1444	0.89
Vinodbhai Kanjibhai Solanki	VPP	1284	0.79
Gohil Pravinsinh Dhirubha	AINHCP	1284	0.79
Hemantsinh Karansinh Gohil	IND	1200	0.74
Dakhara Tulasibhai Laxmanbhai	IND	565	0.35
Gohil Dilavarsinh Chhanubha	IND	487	0.3
	NOTA	3463	2.14



## Polling Station Level Election Results

### Number and Name of Polling Stations (PS) (2022)

Number of Polling Stations	Name of Polling Stations	Number of Polling Stations	Name of Polling Stations
1	Bhuteshwar Kendravarti School, Bhuteshwar	22	Prathmik Shala Sartanpar, Sartanpar
2	Bhuteshwar Kendravarti School, Bhuteshwar	23	Prathmik Shala Sartanpar, Sartanpar
3	Boys School, New Building, South Side Room Near Stair, Bhumbhali	24	Primary School Bhadi, North Side Room No-10, Bhadi
4	New Kanya Shala Bhumbhali, Bhumbhali	25	Primary School Bhadi, Room No -9, Bhadi
5	New Kanya Shala Bhumbhali, Bhumbhali	26	Sant Shree Dukhishyambapa Girls School, Room No 1, Bhandariya
6	Primary School Thordi, Thordi	27	Shree Bhandariya Kendravarti (Boys) School, South Side Room No 2, Bhandariya
7	Primary School Thordi, East Side Bhardvaj Room, Thordi	28	Sant Shree Dukhishyambapa Girls School, Room No 3, Bhandariya
8	Primary School Thordi, Thordi	29	Primary School, Melakadi, Bhandariya
9	Primary School Kobdi, East Side Room No 5, Kobdi	30	Ghodiya Ghar, Near Girls School, Bhandariya
10	Primary School Kobdi, East Side Room No 3, Kobdi	31	Shree Bhandariya Kendravarti (Boys) School, South Side Room No 1, Bhandariya
11	Primary School Pithalpur, Room No.- 1, East Side Room, Pithalpur	32	New Primary School Nagdhaniba, North Side Room 1, Nagdhaniba
12	Primary School Pithalpur, Room No -2, Pithalpur	33	New Primary School Nagdhaniba, South Side Room No 3, Nagdhaniba
13	New Primary School Rampar, 1st Room Right Side, Ground Floor New Building, Rampar	34	New Primary School Nagdhaniba, South Side Room No 5, Nagdhaniba
14	New Primary School Surka, Surka	35	Primary School New Building, Room No 1, Bhadbhadiya, Bhadbhadiya
15	Primary School Old Ratanpar, Juna Ratanpar	36	Primary School, East Side Room No 2, Alapar, Alapar
16	Primary School, East Side Room No 8, New Ratanpar, Nava Ratanpar	37	Girls School, East Side Room, Koliyak, Koliyak
17	Primary School, South Side Room No 14, New Ratanpar, Nava Ratanpar	38	Kumar Shala Old Building Koliyak, Koliyak
18	Primary School, South Side Room No 13, New Ratanpar, Nava Ratanpar	39	Kumar Shala Old Building Koliyak, Koliyak
19	Primary School, Left Side Room No-1, Gundi, Gundi	40	Kumar Shala Old Building Koliyak, Room No -12, Koliyak
20	Primary School, Left Side Room No-2, Gundi, Gundi	41	Primary School South Side Building, West Side Room No.- 1, Hathab, Hathab
21	Primary School Vavdi, Octagon Room No-4, Vavdi	42	Primary School South Side Building, Room No -5, Hathab, Hathab

Contd....

## Polling Station Level Election Results

### Polling Station-wise Votes Secured by Overall Top Five Parties in Bhavnagar Rural Assembly in Assembly Election (AE) under Bhavnagar Parliamentary Constituency in Gujarat (2022)

Number of Polling Station	Winner - Parshottam bhai O. Solanki (BJP)	Runner-up - Gohil Revatsinh Batukbha (Hoidad) (INC)	3rd - Gohil Khumansinh Natubha (AAP)	4th - Parmar Rajeshkumar P. (RSTHNDEKD)	5th - Makwana Ashokbhai Gobarbhai (BSP)	NOTA	Other	Total Votes Secured
36	16	6	50	3	1	4	0	80
37	407	212	23	0	2	6	0	650
38	743	39	27	4	7	10	7	837
39	355	132	29	2	6	8	4	536
40	570	14	8	1	5	4	2	604
41	518	50	24	3	2	9	4	610
42	543	12	11	1	2	3	4	576
43	727	92	33	3	5	15	4	879
44	881	21	22	5	4	15	5	953
45	909	19	32	4	5	8	3	980
46	659	14	20	2	3	10	6	714
47	602	15	40	4	5	13	5	684
48	177	466	65	6	2	20	1	737
49	629	41	37	3	4	8	2	724
50	451	142	13	3	3	7	1	620
51	854	28	17	1	2	6	4	912
52	109	334	105	19	6	23	14	610
53	59	552	25	5	5	25	10	681
54	743	20	23	7	2	7	3	805
55	597	5	18	0	7	5	3	635
56	639	21	47	6	6	5	3	727
57	365	94	91	4	5	6	5	570
58	268	38	58	3	3	2	0	372
59	257	33	44	7	6	10	7	364
60	138	32	4	0	1	7	3	185
61	261	50	33	6	3	3	1	357
62	513	64	8	3	8	6	5	607
63	325	137	31	4	6	7	3	513
64	425	52	48	6	5	7	0	543
65	386	142	21	2	2	9	3	565
66	317	105	13	1	6	6	1	449
67	368	110	18	4	3	3	3	509
68	399	61	14	2	5	3	8	492
69	373	30	7	4	1	3	3	421
70	113	134	18	2	3	5	2	277

Contd....

**Polling Station Level Election Results**

**Winner, Runner-up and 3rd Party Position & Winning Margin According to Polling Stations in Bhavnagar Rural Assembly in Assembly Election (AE) under Bhavnagar Parliamentary Constituency in Gujarat (2022)**

Polling Station Number	Winner Party	Winner Votes (%)	Runner-up Party	Runner-up Votes (%)	Winning Margin Votes (%)	Third Party	Third Party Votes (%)	Other Votes (%)
71	BJP	440 (59.3)	INC	164 (22.1)	276 (37.2)	AAP	103 (13.88)	35 (4.72)
72	BJP	334 (63.14)	AAP	134 (25.33)	200 (37.81)	INC	33 (6.24)	28 (5.29)
73	BJP	203 (73.82)	INC	57 (20.73)	146 (53.09)	AAP	5 (1.82)	10 (3.64)
74	BJP	464 (64.44)	INC	235 (32.64)	229 (31.8)	AAP	6 (0.83)	15 (2.08)
75	BJP	459 (77.01)	INC	86 (14.43)	373 (62.58)	AAP	13 (2.18)	38 (6.38)
76	BJP	490 (71.53)	INC	107 (15.62)	383 (55.91)	AAP	35 (5.11)	53 (7.74)
77	BJP	407 (81.4)	INC	56 (11.2)	351 (70.2)	AAP	22 (4.4)	15 (3)
78	BJP	462 (72.41)	INC	104 (16.3)	358 (56.11)	AAP	46 (7.21)	26 (4.08)
79	BJP	537 (75.53)	INC	65 (9.14)	472 (66.39)	AAP	53 (7.45)	56 (7.88)
80	BJP	319 (72.83)	INC	80 (18.26)	239 (54.57)	AAP	21 (4.79)	18 (4.11)
81	BJP	422 (62.61)	INC	143 (21.22)	279 (41.39)	AAP	72 (10.68)	37 (5.49)
82	BJP	441 (63.27)	INC	134 (19.23)	307 (44.04)	AAP	95 (13.63)	27 (3.87)
83	BJP	250 (43.71)	INC	184 (32.17)	66 (11.54)	AAP	123 (21.5)	15 (2.62)
84	BJP	403 (70.7)	AAP	80 (14.04)	323 (56.66)	INC	68 (11.93)	19 (3.33)
85	BJP	537 (81.86)	INC	65 (9.91)	472 (71.95)	AAP	22 (3.35)	32 (4.88)
86	BJP	542 (79.82)	INC	72 (10.6)	470 (69.22)	AAP	36 (5.3)	29 (4.27)
87	BJP	470 (85.45)	INC	40 (7.27)	430 (78.18)	AAP	19 (3.45)	21 (3.82)
88	BJP	348 (73.42)	INC	62 (13.08)	286 (60.34)	AAP	43 (9.07)	21 (4.43)
89	BJP	399 (66.5)	INC	98 (16.33)	301 (50.17)	AAP	61 (10.17)	42 (7)
90	BJP	234 (79.59)	AAP	31 (10.54)	203 (69.05)	INC	23 (7.82)	6 (2.04)
91	INC	282 (66.51)	BJP	128 (30.19)	154 (36.32)	AAP	9 (2.12)	5 (1.18)
92	BJP	262 (69.68)	INC	54 (14.36)	208 (55.32)	AAP	34 (9.04)	26 (6.91)
93	INC	174 (41.33)	BJP	148 (35.15)	26 (6.18)	AAP	87 (20.67)	12 (2.85)
94	BJP	396 (60.27)	INC	160 (24.35)	236 (35.92)	AAP	82 (12.48)	19 (2.89)
95	BJP	507 (76.13)	INC	88 (13.21)	419 (62.92)	AAP	48 (7.21)	23 (3.45)
96	BJP	621 (89.35)	AAP	37 (5.32)	584 (84.03)	INC	19 (2.73)	18 (2.59)
97	BJP	707 (85.49)	INC	69 (8.34)	638 (77.15)	AAP	20 (2.42)	31 (3.75)
98	BJP	357 (69.46)	AAP	88 (17.12)	269 (52.34)	INC	58 (11.28)	11 (2.14)
99	AAP	161 (43.16)	BJP	159 (42.63)	2 (0.53)	INC	42 (11.26)	11 (2.95)
100	BJP	235 (44.68)	AAP	233 (44.3)	2 (0.38)	INC	38 (7.22)	20 (3.8)
101	BJP	325 (44.22)	INC	197 (26.8)	128 (17.42)	AAP	177 (24.08)	36 (4.9)
102	BJP	418 (56.41)	INC	156 (21.05)	262 (35.36)	AAP	131 (17.68)	36 (4.86)
103	INC	250 (37.76)	BJP	247 (37.31)	3 (0.45)	AAP	115 (17.37)	50 (7.55)
104	BJP	496 (60.64)	INC	185 (22.62)	311 (38.02)	AAP	100 (12.22)	37 (4.52)
105	BJP	444 (64.63)	INC	159 (23.14)	285 (41.49)	AAP	49 (7.13)	35 (5.09)

Contd....

## Socio-Economic Amenities - Rural

### Access to Education Facilities

Particulars	Number of Villages (% of Population)				
	Available	Not Available	If Not Available (Distance of Nearest Facility)		
			A	B	C
Govt. Primary School	123 (100)	2 (0)	1 (0)	1 (0)	0 (0)
Private Primary School	4 (7)	121 (93)	0 (0)	0 (0)	0 (0)
Govt. Middle School	0 (0)	125 (100)	0 (0)	0 (0)	0 (0)
Private Middle School	0 (0)	125 (100)	0 (0)	0 (0)	0 (0)
Govt. Secondary School	15 (25)	110 (75)	22 (12)	32 (21)	50 (35)
Private Secondary School	9 (14)	116 (86)	0 (0)	2 (1)	0 (0)
Govt. Senior Secondary School	0 (0)	125 (100)	10 (8)	28 (21)	73 (59)
Private Senior Secondary School	3 (5)	122 (95)	3 (2)	5 (3)	3 (2)
Govt. Arts and Science Degree College	0 (0)	125 (100)	2 (4)	9 (8)	109 (85)
Private Arts and Science Degree College	0 (0)	125 (100)	1 (1)	1 (0)	3 (2)
Govt. Engineering College	0 (0)	125 (100)	1 (3)	6 (7)	111 (86)
Private Engineering College	0 (0)	125 (100)	0 (0)	0 (0)	7 (3)
Govt. Medicine College	0 (0)	125 (100)	1 (3)	9 (8)	106 (84)
Private Medicine College	0 (0)	125 (100)	2 (1)	2 (1)	5 (3)
Govt. Management Institute	0 (0)	125 (100)	1 (3)	6 (7)	113 (87)
Private Management Institute	0 (0)	125 (100)	0 (0)	0 (0)	5 (2)
Govt. Polytechnic	0 (0)	125 (100)	1 (3)	6 (7)	118 (90)
Private Polytechnic	0 (0)	125 (100)	0 (0)	0 (0)	0 (0)
Govt. Vocational Training School/ITI	0 (0)	125 (100)	1 (3)	7 (8)	80 (64)
Private Vocational Training School/ITI	0 (0)	125 (100)	7 (4)	21 (14)	9 (6)
Govt. Non Formal Training Centre	0 (0)	125 (100)	1 (3)	5 (6)	111 (86)
Private Non Formal Training Centre	0 (0)	125 (100)	0 (0)	2 (2)	6 (3)
Govt. School For Disabled	0 (0)	125 (100)	1 (3)	5 (6)	113 (87)
Private School For Disabled	0 (0)	125 (100)	0 (0)	1 (1)	5 (2)
Government Others	0 (0)	125 (100)	0 (0)	0 (0)	0 (0)
Private Others	0 (0)	125 (100)	0 (0)	0 (0)	0 (0)

Note : Distance A : Less than 5 km; B : Between 5-10 km; C : 10+ km.; Source : Data Analysis is based on 2011 Census.

## DISCLAIMER

The Terms of Use and Disclaimer of Datanet India Private Limited (hereinafter referred to as "Datanet") for use of this analysis report of **Bhavnagar Rural Assembly Constituency (Bhavnagar Rural Vidhan Sabha) :-**

1. **Assembly Factbook™** is a Registered Trade Mark owned by Datanet.
2. All the maps are sketched and graphical representation only and have not been drawn to the scale and also not to represent the actual geographical area or boundary of the unit.
3. The data for the aforesaid analysis is based on authentic sources and has been culled from the various publications of Census, CSO and NSSO for district and block level data, various central and state government departments, Central & State Elections Commissions and the concerned Returning Officers' releases, Electoral Rolls, Election results and allied publications, internal assessment, surveys, estimates and analysis. Therefore, certain adjustment of data at micro level may have been done to arrive closer to the macro data.
4. Data have been provided on an "As Is" and "As AVAILABLE" basis
5. The colours shown in the maps or diagram and charts of a particular party, alliance or AC are indicative and do not represent them.
6. This publication which includes maps, sheets, graphs and data would be the property under copyright of Datanet only. The user may use these for its internal study, analysis and research purposes. It's public display, re-selling or any commercial uses by the user are not allowed.
7. Datanet has taken due care and caution in compilation and processing of data and allied information, but does not guarantee the accuracy, adequacy or completeness of any information/analysis and will be not responsible for any errors or omissions or for the results obtained from the use of such information/analysis.
8. All the contents for the publication have been culled from various authentic sources and Datanet reasonably believes such sources to be reliable, but does not make any representations, express or implied as to the accuracy or fitness of use of such information. The information or contents of the information/analysis do not constitute advice and should not be relied upon in making (or refraining from making) any decision. Any reliance placed upon the information provided by Datanet is the sole responsibility and strictly at the user's risk.
9. In no event will Datanet be liable for any damages (including, without limitation, damages for loss of business projects, or loss of profits) arising in contract, tort or otherwise from the use of or inability to use any of its contents, or from any action taken (or refrained from being taken) as a result of using the analysis or any of its contents. Datanet its directors, owners, editors, officials, employees, distributor and agents or any associate will not be liable for any errors in the information contained or any consequences arising from the use of the contents of the provided information/analysis.
10. If any provision of these terms and conditions is held invalid or illegal or unenforceable for any reason by any court of competent jurisdiction, such provision shall be severed and the remainder of provisions of the terms and conditions shall continue in full force and effect as if the Term of Use had been executed with the invalid, illegal or unenforceable provision eliminated.
11. If there are any discrepancies in the information provided, please bring it to attention of Datanet for suitable rectification measures.



**Buy Online This Complete Book At  
Datanet India eBooks Store**

[www.indiastatpublications.com](http://www.indiastatpublications.com)

or go directly at

[http://www.indiastatpublications.com/  
Assembly\\_factbook/Gujarat/Bhavnagar/ Bhavnagar\\_Rural](http://www.indiastatpublications.com/Assembly_factbook/Gujarat/Bhavnagar/Bhavnagar_Rural)

 **indiastat**elections

ISBN : 978-93-5802-501-9



9 789358 102501 9