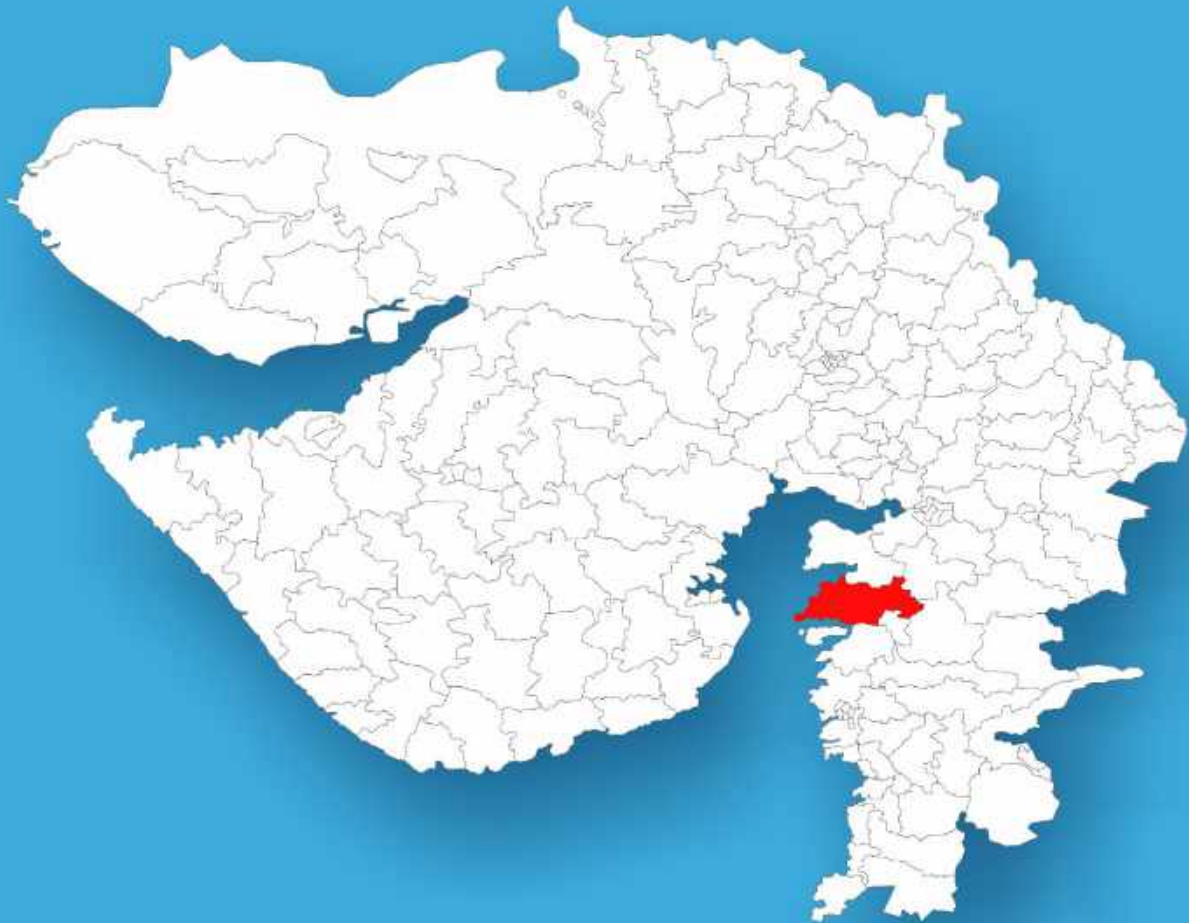




Gujarat

# Assembly Factbook™

Vagra Assembly Constituency



Key Electoral Data of Vagra  
Assembly Constituency (Vidhan Sabha)

Gujarat

# Assembly Factbook™

Vagra Assembly Constituency



Vagra Vidhan Sabha

**Editor & Director**

Dr. R.K. Thukral

**Research Editor**

Dr. Shafeeq Rahman

**Compiled, Researched and Published by  
Datanet India Pvt. Ltd.**

D-100, 1st Floor,

Okhla Industrial Area, Phase-I,

New Delhi- 110020.

Ph.: 91-11- 43580781-84

Email : support@indiastatpublications.com

Website : www.indiastatelections.com

**Online Book Store :**

www.indiastatpublications.com

**Report No. :** AFB/GJ-151-0125

**ISBN :** 978-93-5905-844-3

**First Edition :** January, 2018

**Eighth Updated Edition :** January, 2025

**Price :** Rs. 11500/-

US\$ 310

**© Datanet India Pvt. Ltd.**

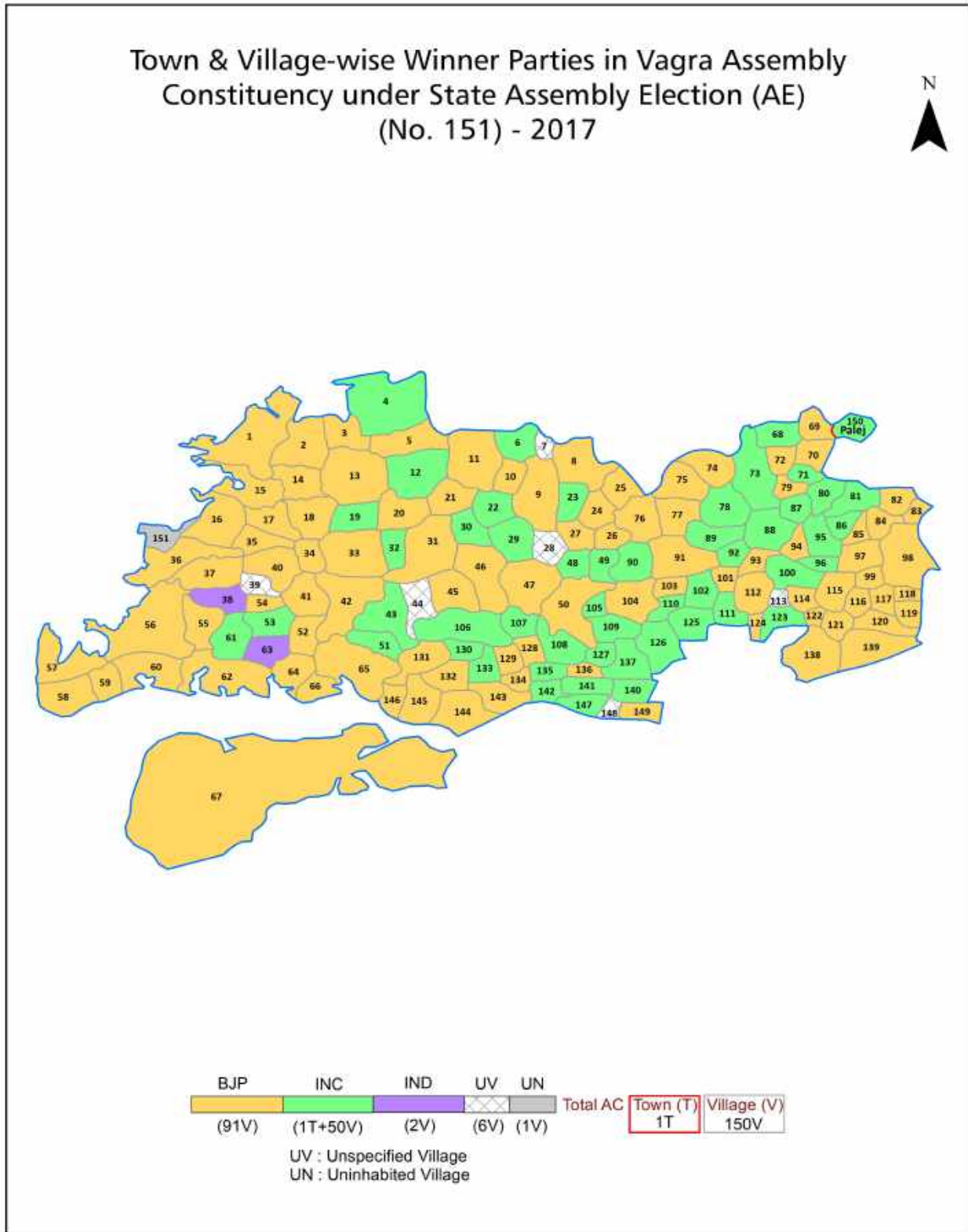
All rights reserved. No part of this book may be reproduced, stored in a retrieval system or transmitted in any form or by any means, mechanical photocopying, photographing, scanning, recording or otherwise without the prior written permission of the publisher. Please refer to Disclaimer at page no. 222 for the use of this publication.

Printed in India

## Contents

No.	Particulars	Page No.
	<b>Introduction</b>	
1	Assembly Constituency - (Vidhan Sabha) at a Glance   Features of Assembly as per Delimitation Commission of India (2008)	1-2
	<b>Location and Political Maps</b>	
2	Location Map   Boundaries of Assembly Constituency - (Vidhan Sabha) in District   Boundaries of Assembly Constituency under Parliamentary Constituency - (Lok Sabha)   Town & Village-wise Winner Parties- 2024, 2022, 2019, 2017, 2014, 2012 and 2009	3-11
	<b>Administrative Setup (2011)</b>	
3	District   Sub-district   Towns   Villages   Inhabited Villages   Uninhabited Villages   Village Panchayat   Intermediate Panchayat	12-20
	<b>Demographics (2011)</b>	
4	Population   Households   Rural/Urban Population   Towns and Villages by Population Size   Sex Ratio (Total & 0-6 Years)   Religious Population   Social Population   Literacy Rate	21-22
	<b>Electoral Features</b>	
5	Important Dates of Last Elections Held   Electors by Gender   Service Electors   Voters   Voters Turnout   Polling Stations & Average Number of Electors per Polling Station   Electors by Age Group   Present Elected Representatives	23-28
	<b>Historical Summary Election Results</b>	
6	Vote Share of Major Parties   Winning Margin (Number & Percentage)   Polarity of Parties   Summary Result of Assembly Segment of Parliamentary Elections 2024, 2019, 2014, 2009, 2004 and 1999   Summary Result of Assembly Elections 2022, 2017, 2012, 2007, 2002, 1998, 1995, 1990, 1985, 1980, 1975, 1972, 1967 and 1962	29-51
	<b>Polling Station Level Election Results</b>	
7	Name and Number of Polling Station 2024, 2022, 2019, 2017, 2014, 2012 and 2009   Polling Station-wise Electors, Voters & Voters Turnout 2024, 2022, 2019, 2017, 2014, 2012 and 2009   Polling Station wise Elections Results 2024, 2022, 2019, 2017, 2014, 2012 and 2009	52-201
	<b>Share of Assembly Constituency</b>	
8	Share of Assembly Constituency - (Vidhan Sabha) in State, District and Parliamentary Constituency - (Lok Sabha)	202
	<b>Socio-Economic Amenities (2011)</b>	
9	Access to Administrative Units   Agricultural, Manufacturing and Industrial Commodities   Demographic Indicators   Education   Health & Manpower   Drinking Water Supply   Sanitation   Entertainment and Recreations Infrastructure   Power   Food Allocation Distribution and Marketing of Agriculture Commodities Infrastructure   Transport and Road Infrastructure   Communication   Banking and Financial Services   Land Use   Irrigation Source	204-218
10	<b>Abbreviation &amp; Sources</b>	220-221
11	<b>Disclaimer</b>	222

Location & Political Map



## Administrative Setup

### List of Village Panchayat & Intermediate Panchayat (Block) Name - 2011

Village Name	Village Panchayat Name	Intermediate Panchayat Name
Adol	Adol	Bharuch
Akhod	Akhod	Vagra
Aladar	Aladar	Vagra
Aliabet	Aliabet	Vagra
Ambhel	Ambhel	Vagra
Ambheta	Ambheta	Vagra
Amdada	Amdada	Bharuch
Amleshwar	Amleshwar	Bharuch
Angareshwar	Angareshwar	Bharuch
Ankot	Ankot	Vagra
Aragama	Aragama	Vagra
Asuria	Asuria	Bharuch
Atali	Atali	Vagra
Badalpura	Badalpura	Vagra
Bambusar	Bambusar	Bharuch
Bhadbhut	Bhadbhut	Bharuch
Bharthana	Bharthana	Bharuch
Bhensali	Bhensali	Vagra
Bhersam	Bhersam	Vagra
Bhuva	Bhuva	Bharuch
Bori	Bori	Bharuch
Chanchvel	Chanchvel	Vagra
Cholad	Cholad	Bharuch
Dabhali	Dabhali	Bharuch
Dahegam	Dahegam	Bharuch
Dahej	Dahej	Vagra
Dashan	Dashan	Bharuch
Dayadra	Dayadra	Bharuch
Derol	Derol	Bharuch

Contd....

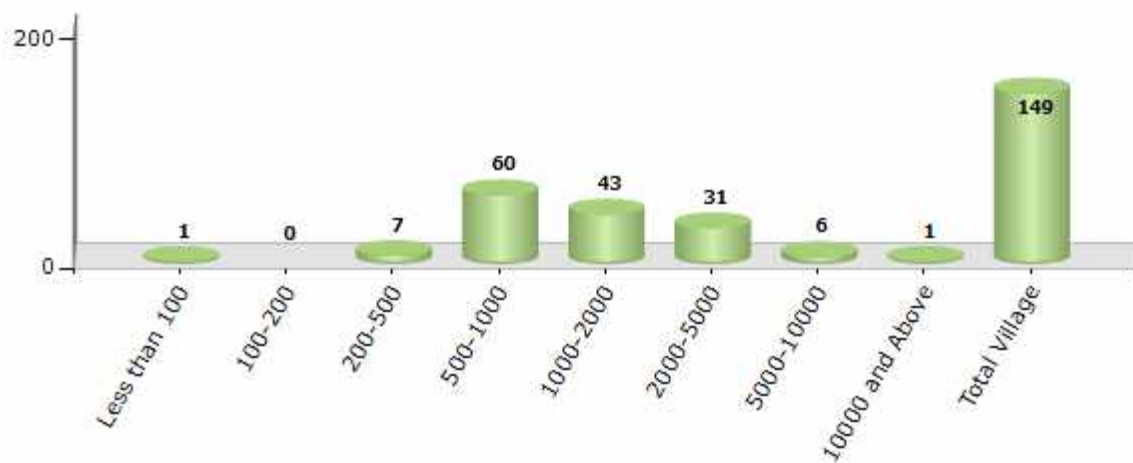


## Demographics

### Number of Villages by Population Size - 2011

Less than 100	100-200	200-500	500-1000	1000-2000	2000-5000	5000-10000	10000 and Above	Total Village
1	0	7	60	43	31	6	1	149

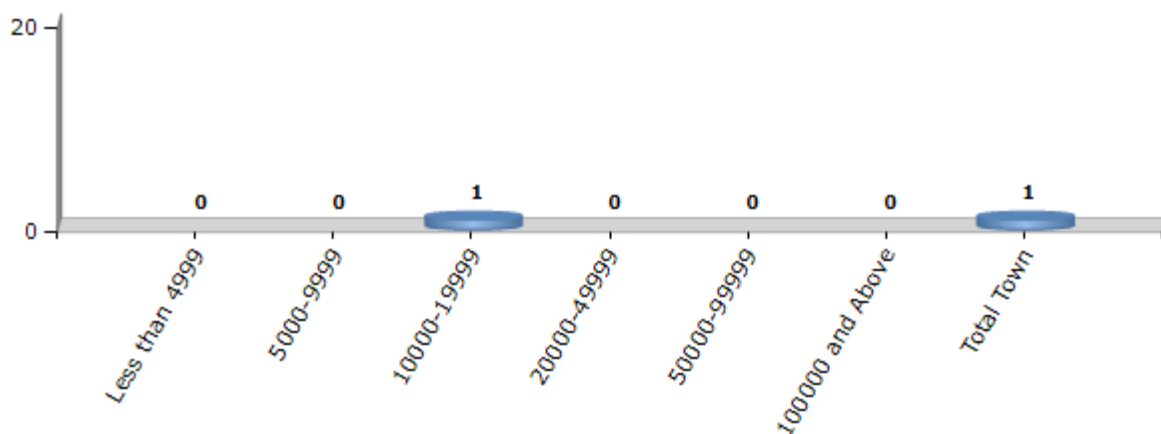
Number of Villages by Population Size - 2011



### Number of Towns by Population Size - 2011

Less than 4999	5000-9999	10000-19999	20000-49999	50000-99999	100000 and Above	Total Town
0	0	1	0	0	0	1

Number of Towns by Population Size - 2011

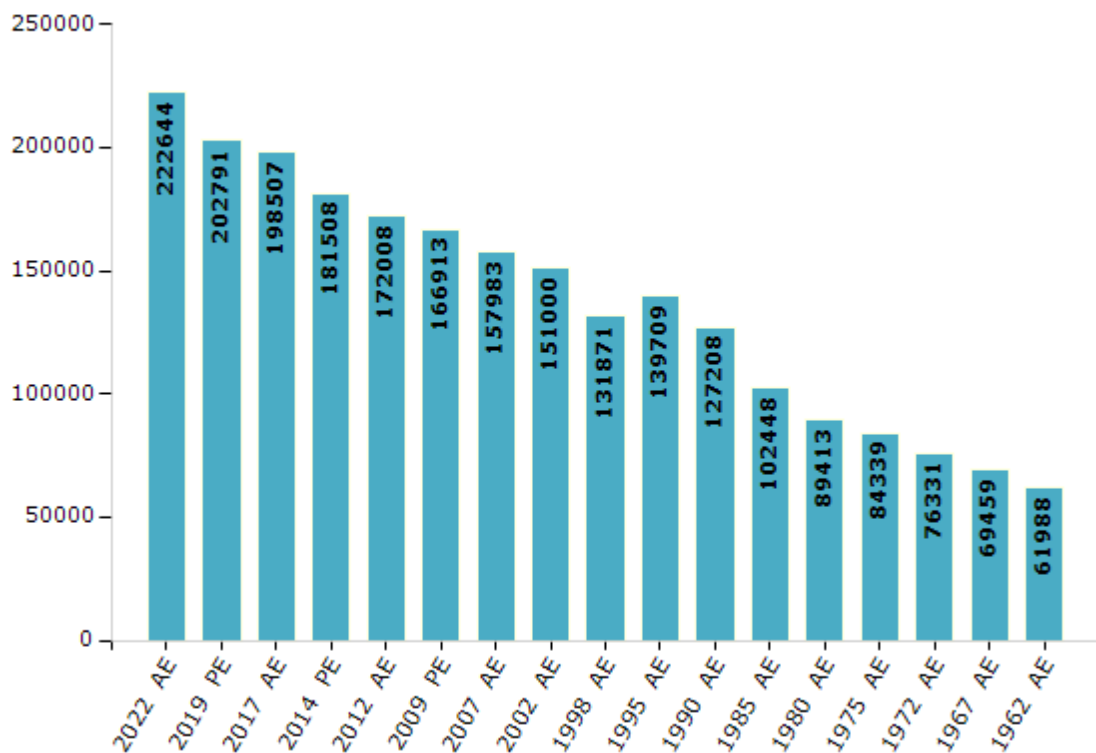


## Electoral Features

### Electors by Male & Female

Year	Male	Female	Others	Total	Year	Male	Female	Others	Total
2022 AE	113666	108965	13	222644	1998 AE	68196	63675	-	131871
2019 PE	104194	98595	2	202791	1995 AE	72500	67209	-	139709
2017 AE	102067	96438	2	198507	1990 AE	66308	60900	-	127208
2014 PE	94202	87304	2	181508	1985 AE	52234	50214	-	102448
2012 AE	89568	82440	0	172008	1980 AE	45276	44137	-	89413
2009 PE	86014	80899	-	166913	1975 AE	42579	41760	-	84339
2007 AE	81077	76906	-	157983	1972 AE	38701	37630	-	76331
2004 PE	-	-	-	-	1967 AE	-	-	-	69459
2002 AE	77773	73227	-	151000	1962 AE	-	-	-	61988
1999 PE	-	-	-	-					

Number of Electors



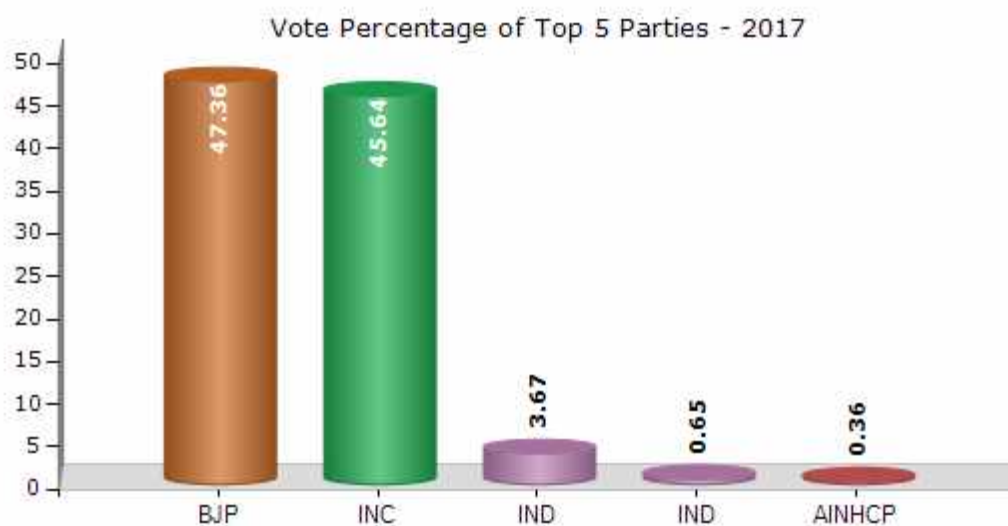
Note : AE : Assembly Election, PE : Assembly Segment of Parliamentary Election



## Historical Summary Election Results

### Summary Result of Assembly Election - 2017

Candidate Name	Party	Votes	Votes %
Arunsinh Ajitsinh Rana	BJP	72331	47.36
Patel Sulemanbhai Musabhai	INC	69703	45.64
Gohil Fatesangbhai Raysangbhai	IND	5601	3.67
Ghaswala Asaraf Javid Musabhai	IND	986	0.65
Pathan Altafkhani Daudkhan	AINHCP	555	0.36
Udharadar Javidbhai Yakubhai	IND	176	0.12
Gulam Vali Sabuwala	IND	174	0.11
Rajeshbhai Dharamdas Arya	JD(U)	153	0.1
Kidiwala Dilawar Abdullah	IND	127	0.08
Solanki Mahendra Babubhai	BMUP	114	0.07
	NOTA	2807	1.84



## Polling Station Level Election Results

### Number and Name of Polling Stations (PS) (2022)

Number of Polling Stations	Name of Polling Stations	Number of Polling Stations	Name of Polling Stations
1	Primary School New Building, North Side, Gandhar	22	Primary School, Aankot, Ankot
2	Primary School New Building, South Side, Gandhar	23	Primary School, East Side, Vastikhandali
3	Primary School, West Side, Muler, Muler	24	Primary School, West Side, Vastikhandali
4	Primary School, West Side, Keshwan, Keshwan	25	Primary Boys School, Vagra, Vagra
5	Primary School, East Side, Keshwan, Keshwan	26	Primary Boys School, Vagra, Vagra
6	Primary School, Paldi, Paldi, Paldi	27	Primary Girls School, Vagra, Vagra
7	Primary School, West Side, Chanchvel, Chanchvel	28	Primary Girls School, Vagra, Vagra
8	Primary School, South Side, Chanchvel, Chanchvel	29	Vagra Highschool, Vagra, Vagra
9	The Chanchvel Sarvajanik Highschool, Chanchvel	30	Primary School, Kalam, Kalam
10	Primary School, Ochchan, Ochchhan	31	Primary School, North Side, Kalam, Kalam
11	Primay School, New Building, South Side, Ochhan, Ochchhan	32	Primary School, Pakhajan, Pakhajan
12	Primary School, Badalpura, Badalpura, Badalpura	33	Primary School, Limdi, Limdi
13	Primary School, Pahaj, East Side, Pahaj, Pahaj	34	Primary School, East Side, Ambhel, Ambhel
14	Primary School, Pahaj, West Side, Pahaj, Pahaj	35	Primary School, Trakal, Trankal
15	Primary School, New Building, Sachan, Sachan	36	Primary School, Aladar, Aladar
16	Primary School, Vichhiyad, Vinchhiyad	37	Primary School, Goladara, Goladara
17	Primary School, Mosam, Mosam	38	New Primary School, Narnavi, Narnavi
18	Primary School, Room No-6, North Side, Ora, Ora	39	Primary School., Paniyadra, Paniadara
19	Primary School, Room No.6, Ora, Ora	40	Primary School., West Side, Paniyadra, Paniadara
20	Primary School, Vachhanad, Vachhnad	41	Primary School, Padariya, Padariya
21	Primary School, New Building, Rahad	42	Primary School, Kadodara, Kadodara

Contd....

## Polling Station Level Election Results

### Polling Station-wise Votes Secured by Overall Top Five Parties in Vagra Assembly in Assembly Election (AE) under Bharuch Parliamentary Constituency in Gujarat (2022)

Number of Polling Station	Winner - Arunsinh Ajitsinh Rana (BJP)	Runner-up - Suleman Patel (INC)	3rd - Jayendrasinh Laxmansinh Raj (AAP)	4th - Kamleshbhai S. Madhiwala (IND)	5th - Mubarak Ismail Dashu (IND)	NOTA	Other	Total Votes Secured
36	428	90	2	4	1	9	5	539
37	493	124	2	17	0	5	1	642
38	303	165	0	3	1	6	2	480
39	490	189	1	19	3	12	2	716
40	449	207	2	4	2	15	5	684
41	239	129	3	1	1	4	1	378
42	500	141	2	0	2	4	2	651
43	297	375	0	7	1	4	2	686
44	354	108	0	0	6	7	2	477
45	232	58	2	5	0	0	2	299
46	341	141	1	0	1	6	6	496
47	376	161	2	1	2	4	2	548
48	69	477	1	0	6	5	2	560
49	163	274	5	1	4	26	2	475
50	590	199	3	1	2	4	6	805
51	236	412	3	5	3	7	3	669
52	143	627	11	4	4	12	8	809
53	182	326	3	0	0	1	5	517
54	437	26	1	2	3	9	3	481
55	287	74	36	1	4	15	7	424
56	85	486	9	1	16	13	62	672
57	46	503	5	1	15	19	43	632
58	466	268	1	2	3	6	7	753
59	188	560	2	3	5	16	4	778
60	309	338	1	0	2	9	2	661
61	460	260	2	0	7	24	6	759
62	295	177	1	1	1	5	7	487
63	557	76	1	17	2	8	2	663
64	59	431	3	0	0	2	1	496
65	302	232	4	1	3	11	1	554
66	198	519	4	7	0	3	2	733
67	273	96	24	3	1	4	6	407
68	448	97	6	10	5	14	2	582
69	156	8	0	0	0	9	3	176
70	390	84	1	91	1	9	2	578

Contd....

## Polling Station Level Election Results

### Winner, Runner-up and 3rd Party Position & Winning Margin According to Polling Stations in Vagra Assembly in Assembly Election (AE) under Bharuch Parliamentary Constituency in Gujarat (2022)

Polling Station Number	Winner Party	Winner Votes (%)	Runner-up Party	Runner-up Votes (%)	Winning Margin Votes (%)	Third Party	Third Party Votes (%)	Other Votes (%)
71	BJP	369 (54.83)	INC	277 (41.16)	92 (13.67)	IND (MID)	8 (1.19)	19 (2.82)
72	BJP	281 (69.38)	INC	94 (23.21)	187 (46.17)	IND (KSM)	15 (3.7)	15 (3.7)
73	BJP	513 (78.92)	INC	115 (17.69)	398 (61.23)	IND (KSM)	14 (2.15)	8 (1.23)
74	BJP	354 (75.48)	INC	96 (20.47)	258 (55.01)	AAP	2 (0.43)	17 (3.62)
75	INC	284 (50)	BJP	277 (48.77)	7 (1.23)	IND (MID)	1 (0.18)	6 (1.06)
76	BJP	283 (59.21)	INC	177 (37.03)	106 (22.18)	AAP	4 (0.84)	14 (2.93)
77	BJP	347 (63.21)	INC	197 (35.88)	150 (27.33)	AAP	1 (0.18)	4 (0.73)
78	INC	283 (61.12)	BJP	178 (38.44)	105 (22.68)	IND (MID)	1 (0.22)	1 (0.22)
79	BJP	537 (72.57)	INC	164 (22.16)	373 (50.41)	IND (MID)	10 (1.35)	29 (3.92)
80	BJP	448 (68.71)	INC	184 (28.22)	264 (40.49)	AAP	3 (0.46)	17 (2.61)
81	BJP	660 (79.23)	INC	112 (13.45)	548 (65.78)	IND (MID)	10 (1.2)	51 (6.12)
82	BJP	543 (77.79)	INC	137 (19.63)	406 (58.16)	IND (KSM)	5 (0.72)	13 (1.86)
83	BJP	543 (84.45)	INC	62 (9.64)	481 (74.81)	IND (GCC)	7 (1.09)	31 (4.82)
84	BJP	670 (71.28)	INC	134 (14.26)	536 (57.02)	IND (KSM)	81 (8.62)	55 (5.85)
85	BJP	707 (77.78)	INC	143 (15.73)	564 (62.05)	IND (KSM)	28 (3.08)	31 (3.41)
86	BJP	556 (70.11)	INC	188 (23.71)	368 (46.4)	IND (KSM)	18 (2.27)	31 (3.91)
87	BJP	641 (64.42)	INC	308 (30.95)	333 (33.47)	IND (KSM)	19 (1.91)	27 (2.71)
88	BJP	778 (82.59)	INC	130 (13.8)	648 (68.79)	AAP	7 (0.74)	27 (2.87)
89	BJP	342 (54.72)	INC	235 (37.6)	107 (17.12)	IND (KSM)	24 (3.84)	24 (3.84)
90	INC	337 (54.35)	BJP	232 (37.42)	105 (16.93)	IND (KSM)	29 (4.68)	22 (3.55)
91	INC	427 (50.41)	BJP	411 (48.52)	16 (1.89)	AAP	1 (0.12)	8 (0.94)
92	BJP	538 (82.01)	INC	87 (13.26)	451 (68.75)	AAP	13 (1.98)	18 (2.74)
93	INC	400 (67.34)	BJP	168 (28.28)	232 (39.06)	AAP	18 (3.03)	8 (1.35)
94	BJP	301 (50.42)	INC	261 (43.72)	40 (6.7)	AAP	6 (1.01)	29 (4.86)
95	BJP	476 (82.35)	INC	81 (14.01)	395 (68.34)	AAP	3 (0.52)	18 (3.11)
96	BJP	284 (75.73)	INC	77 (20.53)	207 (55.2)	AAP	5 (1.33)	9 (2.4)
97	INC	275 (49.02)	BJP	256 (45.63)	19 (3.39)	IND (MID)	11 (1.96)	19 (3.39)
98	BJP	511 (66.97)	INC	227 (29.75)	284 (37.22)	IND (MID)	4 (0.52)	21 (2.75)
99	BJP	385 (69.12)	INC	141 (25.31)	244 (43.81)	AAP	6 (1.08)	25 (4.49)
100	BJP	401 (70.23)	INC	140 (24.52)	261 (45.71)	AAP	18 (3.15)	12 (2.1)
101	INC	546 (89.66)	BJP	44 (7.22)	502 (82.44)	AAP	8 (1.31)	11 (1.81)
102	INC	519 (94.71)	BJP	12 (2.19)	507 (92.52)	AAP	7 (1.28)	10 (1.82)
103	INC	444 (68.62)	BJP	166 (25.66)	278 (42.96)	IND (MID)	13 (2.01)	24 (3.71)
104	INC	352 (61.65)	BJP	187 (32.75)	165 (28.9)	AAP	10 (1.75)	22 (3.85)
105	INC	451 (66.03)	BJP	205 (30.01)	246 (36.02)	AAP	12 (1.76)	15 (2.2)

Contd....

## Socio-Economic Amenities - Rural

### Access to Education Facilities

Particulars	Number of Villages (% of Population)				
	Available	Not Available	If Not Available (Distance of Nearest Facility)		
			A	B	C
Govt. Primary School	149 (100)	0 (0)	0 (0)	0 (0)	0 (0)
Private Primary School	17 (27)	132 (73)	0 (0)	0 (0)	0 (0)
Govt. Middle School	0 (0)	149 (100)	0 (0)	0 (0)	0 (0)
Private Middle School	0 (0)	149 (100)	0 (0)	0 (0)	0 (0)
Govt. Secondary School	38 (51)	111 (49)	43 (18)	36 (18)	29 (11)
Private Secondary School	8 (12)	141 (88)	1 (0)	0 (0)	0 (0)
Govt. Senior Secondary School	8 (18)	141 (82)	17 (10)	42 (26)	81 (45)
Private Senior Secondary School	2 (4)	147 (96)	0 (0)	0 (0)	0 (0)
Govt. Arts and Science Degree College	0 (0)	149 (100)	1 (1)	9 (7)	137 (90)
Private Arts and Science Degree College	1 (1)	148 (99)	0 (0)	0 (0)	1 (1)
Govt. Engineering College	0 (0)	149 (100)	1 (1)	9 (7)	138 (91)
Private Engineering College	1 (1)	148 (99)	0 (0)	0 (0)	0 (0)
Govt. Medicine College	0 (0)	149 (100)	1 (1)	10 (8)	138 (91)
Private Medicine College	0 (0)	149 (100)	0 (0)	0 (0)	0 (0)
Govt. Management Institute	0 (0)	149 (100)	1 (1)	10 (8)	79 (60)
Private Management Institute	0 (0)	149 (100)	0 (0)	0 (0)	59 (31)
Govt. Polytechnic	0 (0)	149 (100)	1 (1)	10 (8)	138 (91)
Private Polytechnic	0 (0)	149 (100)	0 (0)	0 (0)	0 (0)
Govt. Vocational Training School/ITI	3 (12)	146 (88)	7 (3)	23 (14)	111 (69)
Private Vocational Training School/ITI	0 (0)	149 (100)	0 (0)	1 (0)	4 (2)
Govt. Non Formal Training Centre	0 (0)	149 (100)	1 (1)	10 (8)	77 (55)
Private Non Formal Training Centre	0 (0)	149 (100)	0 (0)	0 (0)	61 (36)
Govt. School For Disabled	1 (1)	148 (99)	1 (1)	10 (8)	136 (89)
Private School For Disabled	0 (0)	149 (100)	0 (0)	0 (0)	1 (0)
Government Others	0 (0)	149 (100)	0 (0)	0 (0)	0 (0)
Private Others	0 (0)	149 (100)	0 (0)	0 (0)	0 (0)

Note : Distance A : Less than 5 km; B : Between 5-10 km; C : 10+ km.; Source : Data Analysis is based on 2011 Census.

## DISCLAIMER

The Terms of Use and Disclaimer of Datanet India Private Limited (hereinafter referred to as "Datanet") for use of this analysis report of **Vagra Assembly Constituency (Vagra Vidhan Sabha)** :-

1. **Assembly Factbook™** is a Registered Trade Mark owned by Datanet.
2. All the maps are sketched and graphical representation only and have not been drawn to the scale and also not to represent the actual geographical area or boundary of the unit.
3. The data for the aforesaid analysis is based on authentic sources and has been culled from the various publications of Census, CSO and NSSO for district and block level data, various central and state government departments, Central & State Elections Commissions and the concerned Returning Officers' releases, Electoral Rolls, Election results and allied publications, internal assessment, surveys, estimates and analysis. Therefore, certain adjustment of data at micro level may have been done to arrive closer to the macro data.
4. Data have been provided on an "As Is" and "As AVAILABLE" basis
5. The colours shown in the maps or diagram and charts of a particular party, alliance or AC are indicative and do not represent them.
6. This publication which includes maps, sheets, graphs and data would be the property under copyright of Datanet only. The user may use these for its internal study, analysis and research purposes. It's public display, re-selling or any commercial uses by the user are not allowed.
7. Datanet has taken due care and caution in compilation and processing of data and allied information, but does not guarantee the accuracy, adequacy or completeness of any information/analysis and will be not responsible for any errors or omissions or for the results obtained from the use of such information/analysis.
8. All the contents for the publication have been culled from various authentic sources and Datanet reasonably believes such sources to be reliable, but does not make any representations, express or implied as to the accuracy or fitness of use of such information. The information or contents of the information/analysis do not constitute advice and should not be relied upon in making (or refraining from making) any decision. Any reliance placed upon the information provided by Datanet is the sole responsibility and strictly at the user's risk.
9. In no event will Datanet be liable for any damages (including, without limitation, damages for loss of business projects, or loss of profits) arising in contract, tort or otherwise from the use of or inability to use any of its contents, or from any action taken (or refrained from being taken) as a result of using the analysis or any of its contents. Datanet its directors, owners, editors, officials, employees, distributor and agents or any associate will not be liable for any errors in the information contained or any consequences arising from the use of the contents of the provided information/analysis.
10. If any provision of these terms and conditions is held invalid or illegal or unenforceable for any reason by any court of competent jurisdiction, such provision shall be severed and the remainder of provisions of the terms and conditions shall continue in full force and effect as if the Term of Use had been executed with the invalid, illegal or unenforceable provision eliminated.
11. If there are any discrepancies in the information provided, please bring it to attention of Datanet for suitable rectification measures.

Buy Online This Complete Book At  
**Datanet India eBooks Store**

[www.indiastatpublications.com](http://www.indiastatpublications.com)

or go directly at

[http://www.indiastatpublications.com/  
Assembly\\_factbook/Gujarat/Bharuch/Vagra](http://www.indiastatpublications.com/Assembly_factbook/Gujarat/Bharuch/Vagra)



 **india**stat**elections**

ISBN : 978-93-5905-844-3



9 789359 105844 3