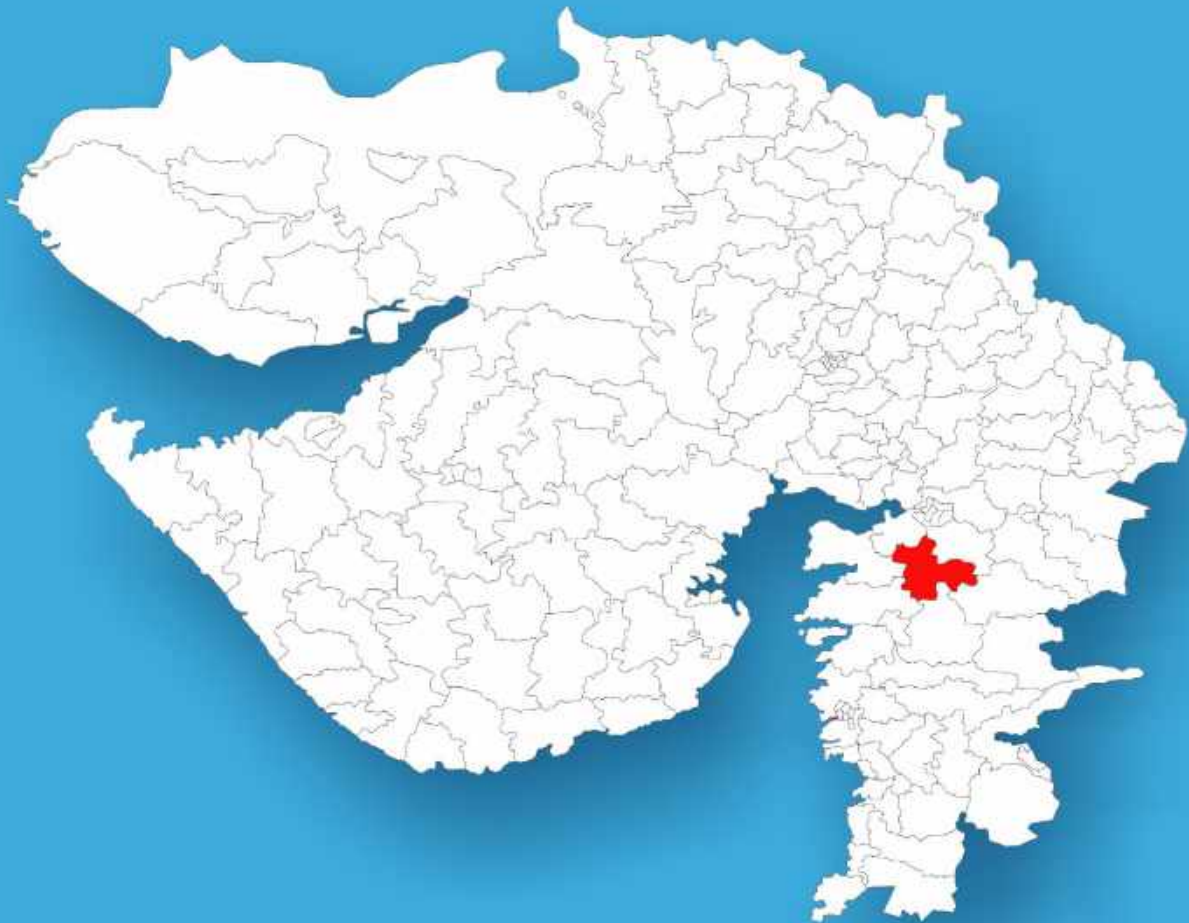




Gujarat

Assembly Factbook™

Karjan Assembly Constituency



Key Electoral Data of Karjan
Assembly Constituency (Vidhan Sabha)

Gujarat

Assembly Factbook™

Karjan Assembly Constituency



Karjan Vidhan Sabha

Editor & Director

Dr. R.K. Thukral

Research Editor

Dr. Shafeeq Rahman

**Compiled, Researched and Published by
Datanet India Pvt. Ltd.**

D-100, 1st Floor,

Okhla Industrial Area, Phase-I,

New Delhi- 110020.

Ph.: 91-11- 43580781-84

Email : support@indiastatpublications.com

Website : www.indiastatelections.com

Online Book Store :

www.indiastatpublications.com

Report No. : AFB/GJ-147-0125

ISBN : 978-93-5905-739-2

First Edition : January, 2018

Eighth Updated Edition : January, 2025

Price : Rs. 11500/-

US\$ 310

© Datanet India Pvt. Ltd.

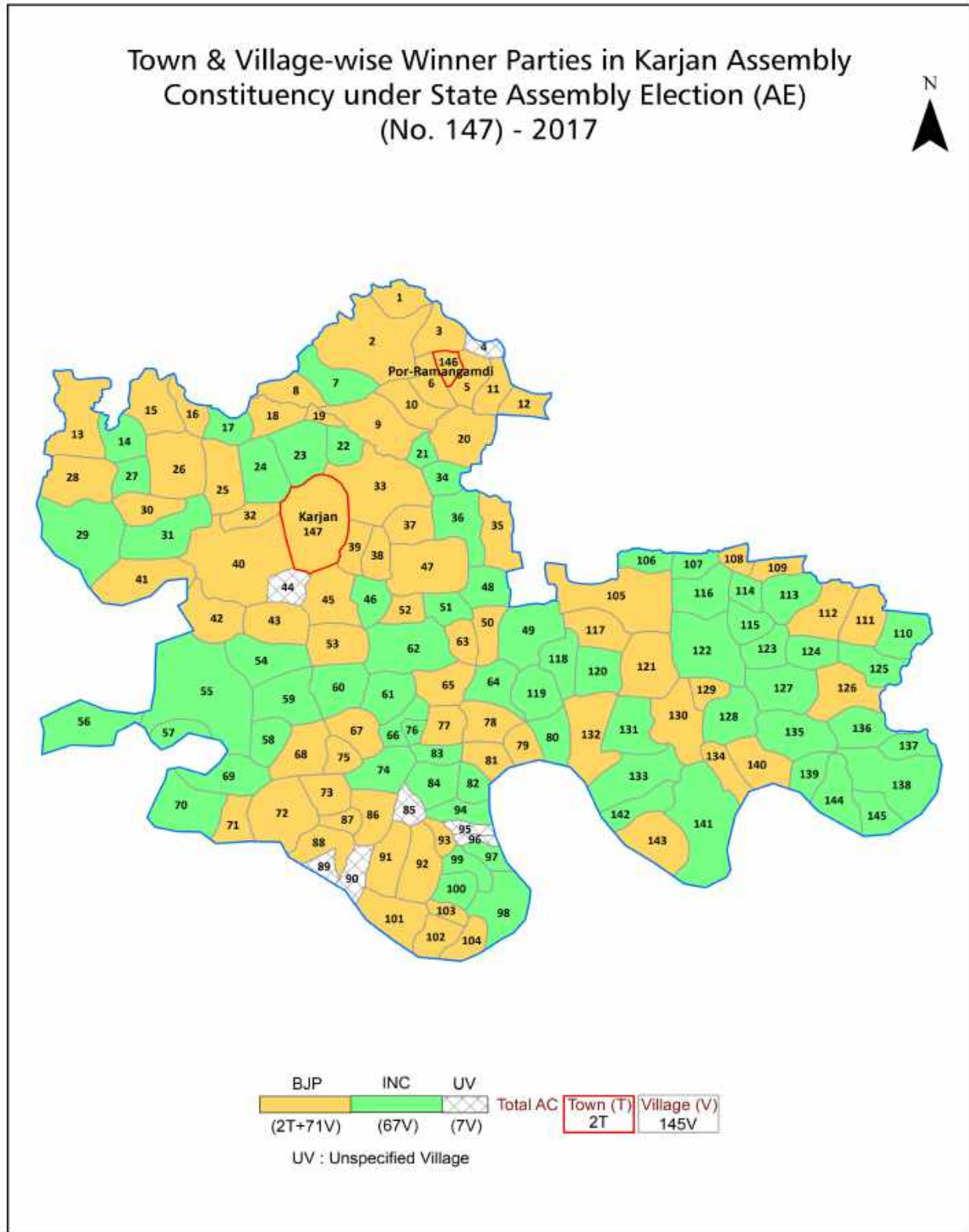
All rights reserved. No part of this book may be reproduced, stored in a retrieval system or transmitted in any form or by any means, mechanical photocopying, photographing, scanning, recording or otherwise without the prior written permission of the publisher. Please refer to Disclaimer at page no. 218 for the use of this publication.

Printed in India

Contents

No.	Particulars	Page No.
	Introduction	
1	Assembly Constituency - (Vidhan Sabha) at a Glance Features of Assembly as per Delimitation Commission of India (2008)	1-2
	Location and Political Maps	
2	Location Map Boundaries of Assembly Constituency - (Vidhan Sabha) in District Boundaries of Assembly Constituency under Parliamentary Constituency - (Lok Sabha) Town & Village-wise Winner Parties- 2024, 2022, 2019, 2017, 2014, 2012 and 2009	3-11
	Administrative Setup (2011)	
3	District Sub-district Towns Villages Inhabited Villages Uninhabited Villages Village Panchayat Intermediate Panchayat	12-18
	Demographics (2011)	
4	Population Households Rural/Urban Population Towns and Villages by Population Size Sex Ratio (Total & 0-6 Years) Religious Population Social Population Literacy Rate	19-20
	Electoral Features	
5	Important Dates of Last Elections Held Electors by Gender Service Electors Voters Voters Turnout Polling Stations & Average Number of Electors per Polling Station Electors by Age Group Present Elected Representatives	21-26
	Historical Summary Election Results	
6	Vote Share of Major Parties Winning Margin (Number & Percentage) Polarity of Parties Summary Result of Assembly Segment of Parliamentary Elections 2024, 2019, 2014, 2009, 2004 and 1999 Summary Result of Assembly Elections 2022, 2017, 2012, 2007, 2002, 1998, 1995, 1990, 1985, 1980, 1975, 1972, 1967 and 1962	27-49
	Polling Station Level Election Results	
7	Name and Number of Polling Station 2024, 2022, 2019, 2017, 2014, 2012 and 2009 Polling Station-wise Electors, Voters & Voters Turnout 2024, 2022, 2019, 2017, 2014, 2012 and 2009 Polling Station wise Elections Results 2024, 2022, 2019, 2017, 2014, 2012 and 2009	50-197
	Share of Assembly Constituency	
8	Share of Assembly Constituency - (Vidhan Sabha) in State, District and Parliamentary Constituency - (Lok Sabha)	198
	Socio-Economic Amenities (2011)	
9	Access to Administrative Units Agricultural, Manufacturing and Industrial Commodities Demographic Indicators Education Health & Manpower Drinking Water Supply Sanitation Entertainment and Receptions Infrastructure Power Food Allocation Distribution and Marketing of Agriculture Commodities Infrastructure Transport and Road Infrastructure Communication Banking and Financial Services Land Use Irrigation Source	200-214
10	Abbreviation & Sources	216-217
11	Disclaimer	218

Location & Political Map



Administrative Setup

List of Village Panchayat & Intermediate Panchayat (Block) Name - 2011

Village Name	Village Panchayat Name	Intermediate Panchayat Name
Abhara	Abhara	Karjan
Achisara	Achisara	Sinor
Alampura	Alampura	Karjan
Ambali	Ambali	Sinor
Anandi	Anandi	Sinor
Anastu	Anastu	Karjan
Ankhi	Ramnath	Vadodara
Arjanpura	Arjanpura	Karjan
Atali	Atali	Karjan
Avakhhal	Avakhhal	Sinor
Bachar	Bachar	Karjan
Bakapur	Bakapur	Karjan
Bamangam	Bamangam	Karjan
Barkal	Barkal	Sinor
Bavaliya	Bavaliya	Sinor
Bharthali	Bharthali	Karjan
Bharthana	Bharthana	Karjan
Bhekhada	Bhekhada	Sinor
Bithali	Bithali	Sinor
Bodaka	Bodaka	Karjan
Chhanbhoi	Chhanbhoi	Sinor
Chhanchhva	Chhanchhva	Karjan
Choranda	Choranda	Karjan
Chorbhuj	Chorbhuj	Karjan
Damapura	Damapura	Sinor
Damnagar	Damnagar	Sinor
Dariapura	Bithali	Sinor
Delvada	Delvada	Karjan
Deroli	Deroli	Karjan

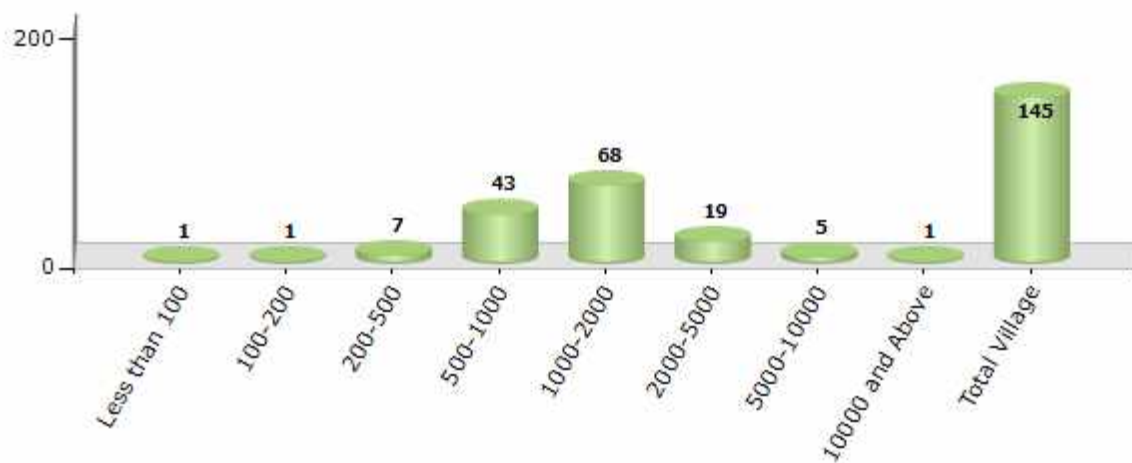
Contd....

Demographics

Number of Villages by Population Size - 2011

Less than 100	100-200	200-500	500-1000	1000-2000	2000-5000	5000-10000	10000 and Above	Total Village
1	1	7	43	68	19	5	1	145

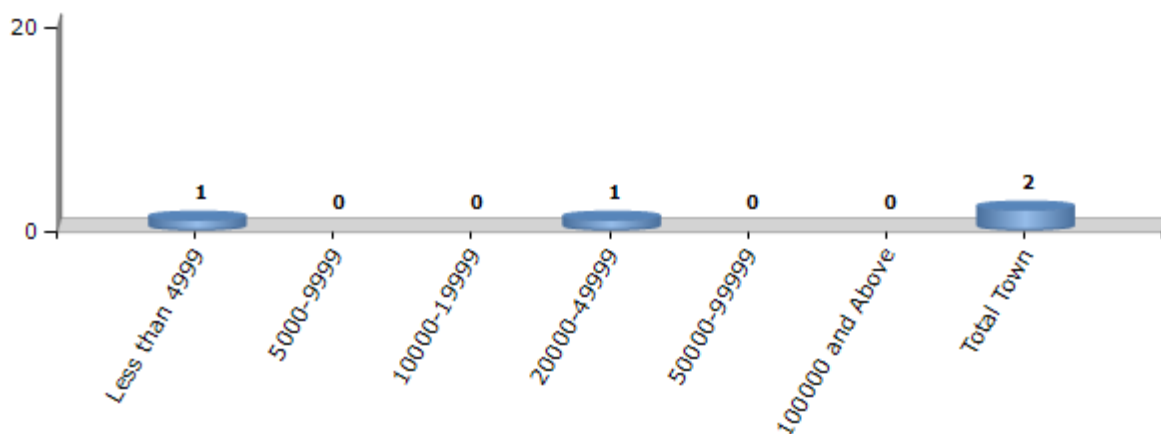
Number of Villages by Population Size - 2011



Number of Towns by Population Size - 2011

Less than 4999	5000-9999	10000-19999	20000-49999	50000-99999	100000 and Above	Total Town
1	0	0	1	0	0	2

Number of Towns by Population Size - 2011

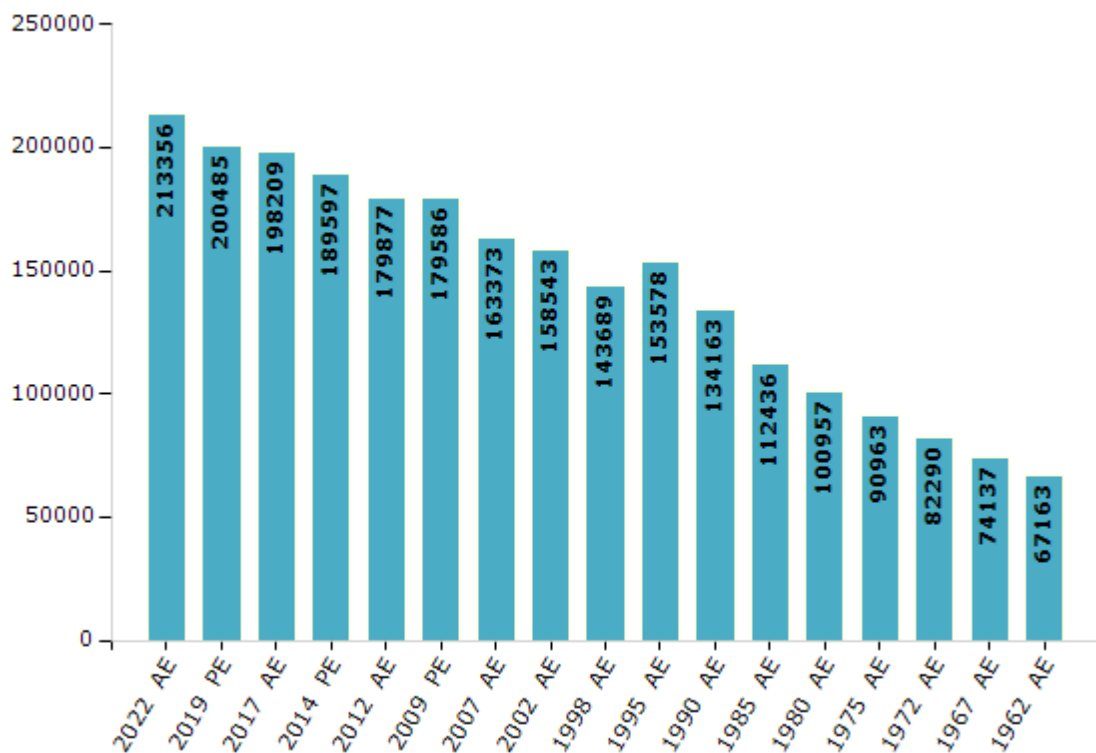


Electoral Features

Electors by Male & Female

Year	Male	Female	Others	Total	Year	Male	Female	Others	Total
2022 AE	108668	104677	11	213356	1998 AE	74826	68863	-	143689
2019 PE	102966	97506	13	200485	1995 AE	80211	73367	-	153578
2017 AE	102349	95848	12	198209	1990 AE	70050	64113	-	134163
2014 PE	98514	91075	8	189597	1985 AE	57263	55173	-	112436
2012 AE	93879	85992	6	179877	1980 AE	51757	49200	-	100957
2009 PE	92968	86618	-	179586	1975 AE	59632	31331	-	90963
2007 AE	84277	79096	-	163373	1972 AE	42061	40229	-	82290
2004 PE	-	-	-	-	1967 AE	-	-	-	74137
2002 AE	81735	76808	-	158543	1962 AE	-	-	-	67163
1999 PE	-	-	-	-					

Number of Electors

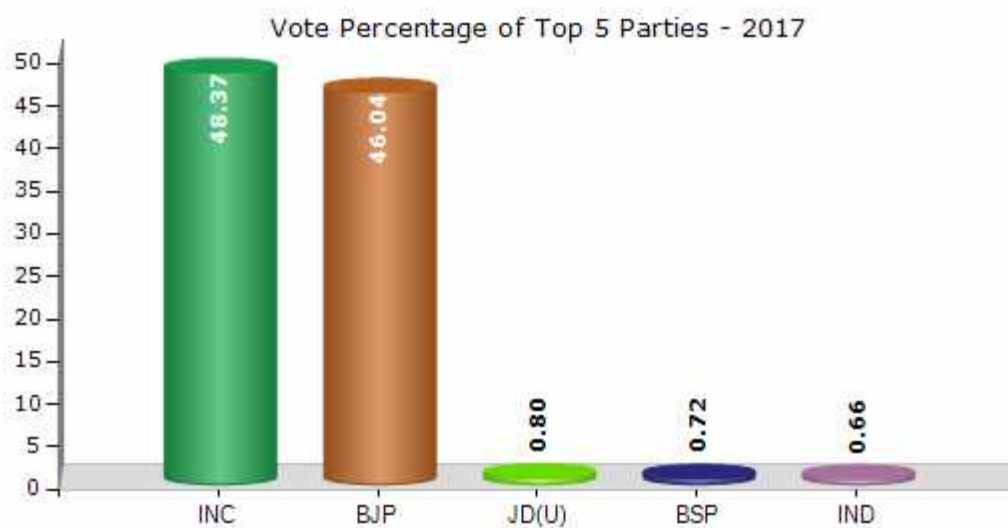


Note : AE : Assembly Election, PE : Assembly Segment of Parliamentary Election

Historical Summary Election Results

Summary Result of Assembly Election - 2017

Candidate Name	Party	Votes	Votes %
Akshay Kumar Iswarbhai Patel	INC	74087	48.37
Satishbhai Motibhai Patel	BJP	70523	46.04
Mukeshbhai Manibhai Vasava	JD(U)	1233	0.8
Rajeshbhai Chimanbhai Vasava	BSP	1103	0.72
Yusuf Alibhai Hasanali	IND	1015	0.66
Ramanbhai Chimanbhai Vasava	IND	786	0.51
Hanifbhai Ismailbhai Jamadar	AAP	464	0.3
Kalpeshkumar Shankarbhai Vaidh	IND	398	0.26
Ismail Adambhai Banga	IND	367	0.24
Arifbhai Yakubbhai Kola	IND	352	0.23
	NOTA	2855	1.86



Polling Station Level Election Results

Number and Name of Polling Stations (PS) (2022)

Number of Polling Stations	Name of Polling Stations	Number of Polling Stations	Name of Polling Stations
1	Karali Primary School, Room No.3, Juni Khadki, Karali	22	Virjai Primary School, Near Bus Stand Faliya, Virjai
2	Itola Primary School, Room No.1, Near Itola Gate, Big Bhilwado, Itola	23	Abhara Primary School, Rajput Faliya, Near Panchayat Office, Abhara
3	Itola Primary School, Room.No.3, Near Ramdev Faliyu, Itola	24	Sambhoi Primary School, Padhiyad Faliyu, Near Panchayat Office, Sambhoi
4	Baliyadev Vidhyamandir High School, Room.No.3, Gada Area, Itola	25	Manpur Primary School, Old Vasava Faliyu, Near Panchayat Office, Manpur
5	Vadshala Primary School, Room.No.3, Itola Road, Vadshala, Vadsala	26	Surwada Primary School, Room No.1, Vachalu Faliyu, Panchayat Office, Surwada
6	Itola Station Primary School, Room No.-1, Itola, Itola	27	Pingalvada Primary School, Near Navi Nagari, Pingalwada
7	Itola Station Primary School, Room No.-2, Itola, Itola	28	Harsuda Primary School, Near Vasava Faliya, Harsunda
8	Por Balmandir, Room.No.2, Por	29	Mangalej Primary School, Near Bhraman Faliya, Manglej
9	Por Primary School, Room.No.1, Old Building, Near Bus Stand, Por	30	Ghanora Primary School, Near Bus Stand, Dhanora
10	Por Primary School, Room.No.3, New Building, Near Bus Stand, Por	31	Bamangam Primary School, Bamangam
11	Por Primary School, Room.No.5, New Building, Near Bus Stand, Por	32	Bamangam Primary School, Room.No.2, Bamangam
12	Por Balmandir, Room.No.1, Por	33	Kandari Primary School, Ambaji Khadki, Old Building, Panchayat Office, Kandari
13	Ramnagamdi Primary School, Roon No.-1, Near Bhagod, Raman Gamdi	34	Kandari Vasahat Primary School, Kandari, Kandari
14	Gosindra Primary School, Near Vasava Faliya, Gosindra	35	Kandari Primary School, Ambaji Khadki, Old Building, Panchayat Office, Kandari
15	Utia Medhad Primary School, Near Vankarvas, Untiya (Kajapur)	36	Shree K.T.Patel Sarvajanic Primary Vidhyamandir, Room No.3, Kandari, Kandari
16	Sarar Primary School, Near Sarar Faliya, Sarar	37	Kherda Primary School, Bus Stand, Kherda
17	Sarar Primary School, Near Sarar Faliya, Sarar	38	Anastu Primary School, Near Navinagari, In Front Of St Bus Stand, Anastu
18	Kashipura Primary School, Near Gramm Panchayat Office, Kashipura	39	Anastu Primary School, Near Navinagari, In Front Of St Bus Stand, Anastu
19	Ankhi Primary School, Near Limdavala Faliya, Ankhi	40	Kurai Primary School, Near Panchayat Office, Kurai
20	Fajalpur Ankhi Primary School, Vachalu Faliyu, Fajalpur (Ankhi)	41	Kurai Primary School, Near Panchayat Office, Kurai
21	Virjai Primary School, Near Bus Stand Faliya, Virjai	42	Khagha Primary School, Room.No.1, Khandha

Contd....

Polling Station Level Election Results

Polling Station-wise Votes Secured by Overall Top Five Parties in Karjan Assembly in Assembly Election (AE) under Bharuch Parliamentary Constituency in Gujarat (2022)

Number of Polling Station	Winner - Akshay Kumar Ishvarbhai Patel (BJP)	Runner-up - Priteshkumar Janakbhai Patel (Pintu Patel Vemardi) (INC)	3rd - Paresh Patel (Vakil) (AAP)	4th - Ghansham Melsangbhai Vasava (BTP)	5th - Yusuf Vali Hasanali (BSP)	NOTA	Other	Total Votes Secured
36	429	232	40	6	4	20	3	734
37	359	323	20	7	3	13	4	729
38	250	254	38	1	5	8	2	558
39	433	105	23	4	0	17	4	586
40	186	177	30	11	6	12	2	424
41	224	262	19	11	1	9	6	532
42	497	308	17	3	2	13	1	841
43	428	265	12	0	4	8	1	718
44	343	268	7	7	4	6	1	636
45	278	134	15	6	17	8	1	459
46	92	420	12	10	3	4	0	541
47	555	119	24	1	1	6	1	707
48	183	250	21	0	10	4	1	469
49	236	275	32	9	14	12	1	579
50	33	162	16	0	4	2	1	218
51	557	212	8	4	5	20	5	811
52	159	192	13	5	0	2	2	373
53	165	243	19	3	2	10	5	447
54	378	192	7	1	2	9	1	590
55	257	235	10	1	5	12	3	523
56	630	201	60	22	2	19	4	938
57	565	252	17	20	4	12	0	870
58	536	158	23	93	7	23	12	852
59	459	342	53	35	6	16	2	913
60	426	324	69	69	3	9	4	904
61	353	371	32	1	6	7	0	770
62	567	246	33	6	2	21	1	876
63	703	165	38	7	4	13	2	932
64	672	97	19	2	0	15	2	807
65	789	119	25	2	4	12	2	953
66	527	63	17	2	0	12	2	623
67	652	81	19	2	2	11	0	767
68	598	55	8	2	0	14	0	677
69	671	83	19	0	0	16	0	789
70	357	336	35	2	1	10	2	743

Contd....

Polling Station Level Election Results

Winner, Runner-up and 3rd Party Position & Winning Margin According to Polling Stations in Karjan Assembly in Assembly Election (AE) under Bharuch Parliamentary Constituency in Gujarat (2022)

Polling Station Number	Winner Party	Winner Votes (%)	Runner-up Party	Runner-up Votes (%)	Winning Margin Votes (%)	Third Party	Third Party Votes (%)	Other Votes (%)
71	BJP	450 (69.88)	INC	160 (24.84)	290 (45.04)	AAP	16 (2.48)	18 (2.8)
72	BJP	621 (83.81)	INC	99 (13.36)	522 (70.45)	AAP	12 (1.62)	9 (1.21)
73	BJP	345 (53.41)	INC	263 (40.71)	82 (12.7)	AAP	24 (3.72)	14 (2.17)
74	INC	479 (53.1)	BJP	323 (35.81)	156 (17.29)	AAP	73 (8.09)	27 (2.99)
75	BJP	332 (50.15)	INC	277 (41.84)	55 (8.31)	AAP	21 (3.17)	32 (4.83)
76	BJP	535 (58.41)	INC	305 (33.3)	230 (25.11)	AAP	43 (4.69)	33 (3.6)
77	BJP	603 (67.45)	INC	221 (24.72)	382 (42.73)	AAP	33 (3.69)	37 (4.14)
78	BJP	272 (66.67)	INC	105 (25.74)	167 (40.93)	BTP	14 (3.43)	17 (4.17)
79	BJP	261 (57.24)	INC	163 (35.75)	98 (21.49)	BTP	13 (2.85)	19 (4.17)
80	BJP	204 (64.35)	INC	94 (29.65)	110 (34.7)	BTP	11 (3.47)	8 (2.52)
81	INC	575 (78.88)	BJP	141 (19.34)	434 (59.54)	BSP	3 (0.41)	10 (1.37)
82	BJP	576 (64.57)	INC	270 (30.27)	306 (34.3)	AAP	17 (1.91)	29 (3.25)
83	BJP	467 (61.45)	INC	256 (33.68)	211 (27.77)	AAP	26 (3.42)	11 (1.45)
84	BJP	141 (54.44)	INC	87 (33.59)	54 (20.85)	AAP	21 (8.11)	10 (3.86)
85	BJP	234 (55.19)	INC	154 (36.32)	80 (18.87)	AAP	22 (5.19)	14 (3.3)
86	INC	279 (55.36)	BJP	138 (27.38)	141 (27.98)	AAP	42 (8.33)	45 (8.93)
87	BJP	285 (46.72)	INC	267 (43.77)	18 (2.95)	AAP	35 (5.74)	23 (3.77)
88	BJP	422 (62.33)	INC	219 (32.35)	203 (29.98)	AAP	17 (2.51)	19 (2.81)
89	BJP	361 (65.16)	INC	154 (27.8)	207 (37.36)	AAP	22 (3.97)	17 (3.07)
90	BJP	457 (75.04)	INC	102 (16.75)	355 (58.29)	AAP	18 (2.96)	32 (5.25)
91	BJP	298 (67.27)	INC	96 (21.67)	202 (45.6)	AAP	26 (5.87)	23 (5.19)
92	BJP	219 (57.48)	INC	133 (34.91)	86 (22.57)	BTP	15 (3.94)	14 (3.67)
93	BJP	579 (78.35)	INC	112 (15.16)	467 (63.19)	AAP	19 (2.57)	29 (3.92)
94	BJP	591 (80.08)	INC	89 (12.06)	502 (68.02)	AAP	27 (3.66)	31 (4.2)
95	BJP	541 (72.33)	INC	145 (19.39)	396 (52.94)	AAP	30 (4.01)	32 (4.28)
96	INC	55 (78.57)	BJP	6 (8.57)	49 (70)	BSP	4 (5.71)	5 (7.14)
97	BJP	393 (54.81)	INC	282 (39.33)	111 (15.48)	AAP	22 (3.07)	20 (2.79)
98	INC	254 (51.42)	BJP	195 (39.47)	59 (11.95)	AAP	14 (2.83)	31 (6.28)
99	INC	214 (51.2)	BJP	183 (43.78)	31 (7.42)	AAP	6 (1.44)	15 (3.59)
100	BJP	498 (75.91)	INC	132 (20.12)	366 (55.79)	AAP	11 (1.68)	15 (2.29)
101	BJP	481 (78.21)	INC	97 (15.77)	384 (62.44)	BSP	6 (0.98)	31 (5.04)
102	BJP	263 (49.72)	INC	170 (32.14)	93 (17.58)	BTP	47 (8.88)	49 (9.26)
103	BJP	542 (76.02)	INC	125 (17.53)	417 (58.49)	AAP	23 (3.23)	23 (3.23)
104	BJP	495 (74.44)	INC	141 (21.2)	354 (53.24)	AAP	14 (2.11)	15 (2.26)
105	BJP	274 (56.96)	INC	193 (40.12)	81 (16.84)	AAP	9 (1.87)	5 (1.04)

Contd....

Socio-Economic Amenities - Rural

Access to Education Facilities

Particulars	Number of Villages (% of Population)				
	Available	Not Available	If Not Available (Distance of Nearest Facility)		
			A	B	C
Govt. Primary School	143 (100)	2 (0)	2 (0)	0 (0)	0 (0)
Private Primary School	6 (12)	139 (88)	0 (0)	0 (0)	0 (0)
Govt. Middle School	0 (0)	145 (100)	0 (0)	0 (0)	0 (0)
Private Middle School	0 (0)	145 (100)	0 (0)	0 (0)	0 (0)
Govt. Secondary School	22 (25)	123 (75)	49 (29)	42 (22)	22 (10)
Private Secondary School	7 (13)	138 (87)	5 (4)	1 (0)	1 (0)
Govt. Senior Secondary School	9 (20)	136 (80)	19 (13)	44 (24)	66 (33)
Private Senior Secondary School	5 (12)	140 (88)	2 (1)	2 (2)	0 (0)
Govt. Arts and Science Degree College	1 (2)	144 (98)	6 (5)	24 (15)	96 (67)
Private Arts and Science Degree College	0 (0)	145 (100)	2 (1)	7 (4)	9 (5)
Govt. Engineering College	0 (0)	145 (100)	0 (0)	2 (1)	125 (86)
Private Engineering College	0 (0)	145 (100)	0 (0)	0 (0)	18 (13)
Govt. Medicine College	0 (0)	145 (100)	0 (0)	2 (1)	130 (90)
Private Medicine College	0 (0)	145 (100)	0 (0)	0 (0)	13 (9)
Govt. Management Institute	0 (0)	145 (100)	0 (0)	1 (0)	55 (42)
Private Management Institute	0 (0)	145 (100)	0 (0)	1 (1)	88 (57)
Govt. Polytechnic	0 (0)	145 (100)	0 (0)	2 (1)	136 (95)
Private Polytechnic	0 (0)	145 (100)	0 (0)	0 (0)	7 (4)
Govt. Vocational Training School/ITI	1 (2)	144 (98)	10 (7)	38 (27)	95 (63)
Private Vocational Training School/ITI	1 (1)	144 (99)	0 (0)	0 (0)	0 (0)
Govt. Non Formal Training Centre	0 (0)	145 (100)	0 (0)	3 (2)	94 (67)
Private Non Formal Training Centre	0 (0)	145 (100)	1 (1)	3 (2)	44 (29)
Govt. School For Disabled	0 (0)	145 (100)	0 (0)	2 (1)	94 (70)
Private School For Disabled	0 (0)	145 (100)	0 (0)	0 (0)	49 (28)
Government Others	0 (0)	145 (100)	0 (0)	0 (0)	0 (0)
Private Others	0 (0)	145 (100)	0 (0)	0 (0)	0 (0)

Note : Distance A : Less than 5 km; B : Between 5-10 km; C : 10+ km.; Source : Data Analysis is based on 2011 Census.

DISCLAIMER

The Terms of Use and Disclaimer of Datanet India Private Limited (hereinafter referred to as "Datanet") for use of this analysis report of **Karjan Assembly Constituency (Karjan Vidhan Sabha)** :-

1. **Assembly Factbook™** is a Registered Trade Mark owned by Datanet.
2. All the maps are sketched and graphical representation only and have not been drawn to the scale and also not to represent the actual geographical area or boundary of the unit.
3. The data for the aforesaid analysis is based on authentic sources and has been culled from the various publications of Census, CSO and NSSO for district and block level data, various central and state government departments, Central & State Elections Commissions and the concerned Returning Officers' releases, Electoral Rolls, Election results and allied publications, internal assessment, surveys, estimates and analysis. Therefore, certain adjustment of data at micro level may have been done to arrive closer to the macro data.
4. Data have been provided on an "As Is" and "As AVAILABLE" basis
5. The colours shown in the maps or diagram and charts of a particular party, alliance or AC are indicative and do not represent them.
6. This publication which includes maps, sheets, graphs and data would be the property under copyright of Datanet only. The user may use these for its internal study, analysis and research purposes. It's public display, re-selling or any commercial uses by the user are not allowed.
7. Datanet has taken due care and caution in compilation and processing of data and allied information, but does not guarantee the accuracy, adequacy or completeness of any information/analysis and will be not responsible for any errors or omissions or for the results obtained from the use of such information/analysis.
8. All the contents for the publication have been culled from various authentic sources and Datanet reasonably believes such sources to be reliable, but does not make any representations, express or implied as to the accuracy or fitness of use of such information. The information or contents of the information/analysis do not constitute advice and should not be relied upon in making (or refraining from making) any decision. Any reliance placed upon the information provided by Datanet is the sole responsibility and strictly at the user's risk.
9. In no event will Datanet be liable for any damages (including, without limitation, damages for loss of business projects, or loss of profits) arising in contract, tort or otherwise from the use of or inability to use any of its contents, or from any action taken (or refrained from being taken) as a result of using the analysis or any of its contents. Datanet its directors, owners, editors, officials, employees, distributor and agents or any associate will not be liable for any errors in the information contained or any consequences arising from the use of the contents of the provided information/analysis.
10. If any provision of these terms and conditions is held invalid or illegal or unenforceable for any reason by any court of competent jurisdiction, such provision shall be severed and the remainder of provisions of the terms and conditions shall continue in full force and effect as if the Term of Use had been executed with the invalid, illegal or unenforceable provision eliminated.
11. If there are any discrepancies in the information provided, please bring it to attention of Datanet for suitable rectification measures.

**Buy Online This Complete Book At
Datanet India eBooks Store**

www.indiastatpublications.com

or go directly at

[http://www.indiastatpublications.com/
Assembly_factbook/Gujarat/Bharuch/ Karjan](http://www.indiastatpublications.com/Assembly_factbook/Gujarat/Bharuch/Karjan)

 **indiastat**elections

ISBN - 978-93-5905-739-2



9 789359 057392