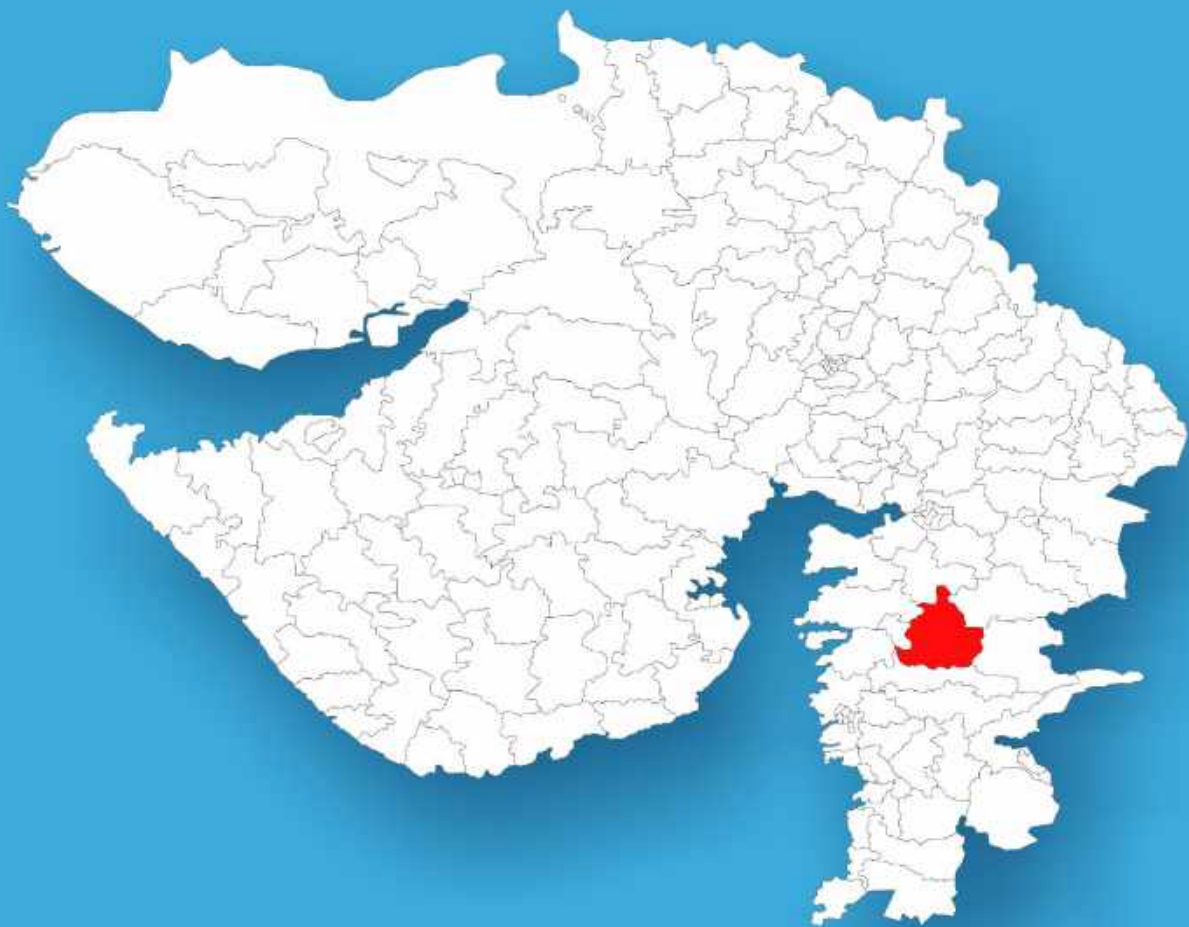




Gujarat

Assembly Factbook™

Jhagadia Assembly Constituency



Key Electoral Data of Jhagadia
Assembly Constituency (Vidhan Sabha)

Gujarat

Assembly Factbook™

Jhagadia Assembly Constituency



Jhagadia Vidhan Sabha

Editor & Director

Dr. R.K. Thukral

Research Editor

Dr. Shafeeq Rahman

**Compiled, Researched and Published by
Datanet India Pvt. Ltd.**

D-100, 1st Floor,

Okhla Industrial Area, Phase-I,

New Delhi- 110020.

Ph.: 91-11- 43580781-84

Email : support@indiastatpublications.com

Website : www.indiastatelections.com

Online Book Store :

www.indiastatpublications.com

Report No. : AFB/GJ-152-0125

ISBN : 978-93-5905-659-3

First Edition : January, 2018

Eighth Updated Edition : January, 2025

Price : Rs. 11500/-

US\$ 310

© **Datanet India Pvt. Ltd.**

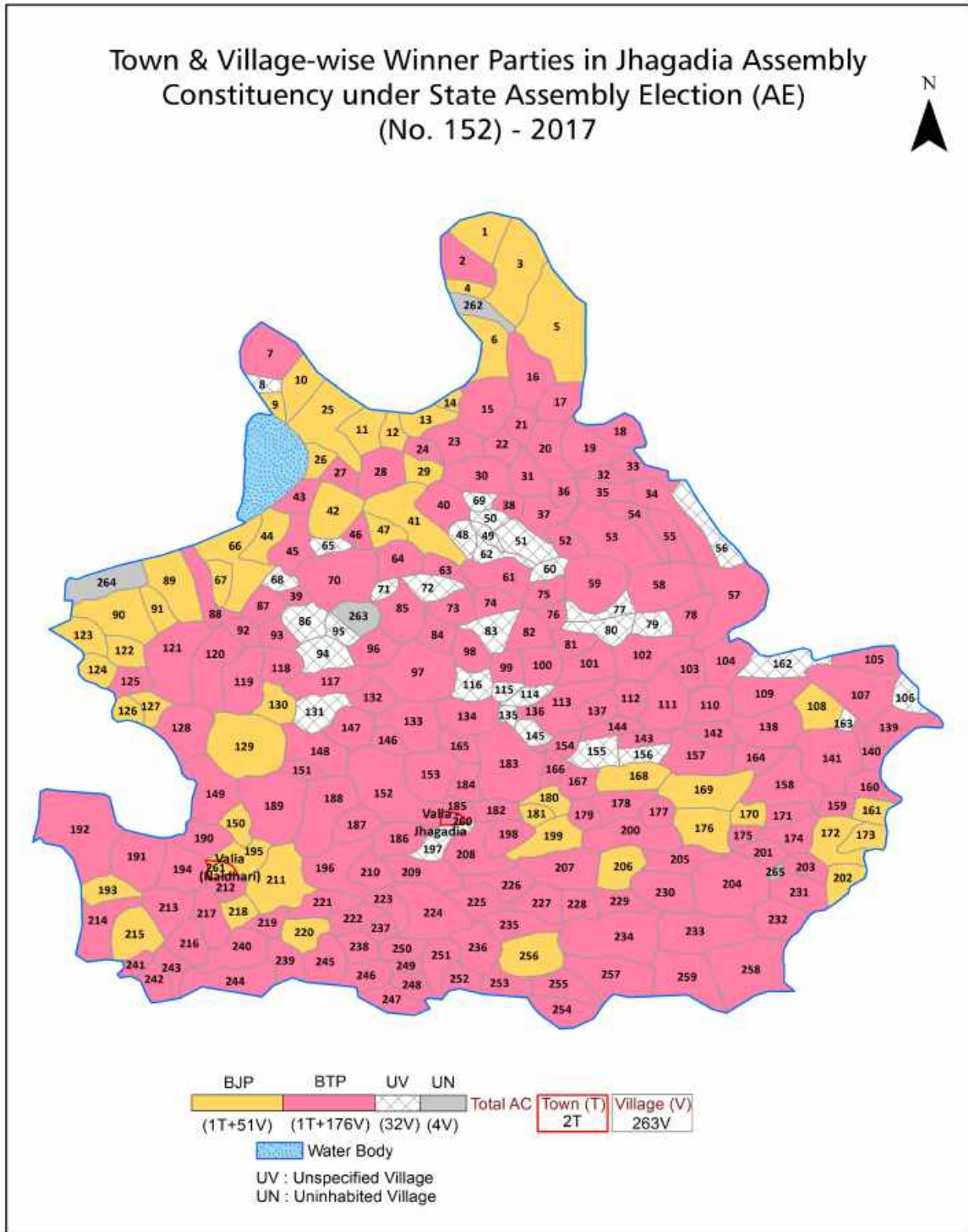
All rights reserved. No part of this book may be reproduced, stored in a retrieval system or transmitted in any form or by any means, mechanical photocopying, photographing, scanning, recording or otherwise without the prior written permission of the publisher. Please refer to Disclaimer at page no. 272 for the use of this publication.

Printed in India

Contents

No.	Particulars	Page No.
	Introduction	
1	Assembly Constituency - (Vidhan Sabha) at a Glance Features of Assembly as per Delimitation Commission of India (2008)	1-2
	Location and Political Maps	
2	Location Map Boundaries of Assembly Constituency - (Vidhan Sabha) in District Boundaries of Assembly Constituency under Parliamentary Constituency - (Lok Sabha) Town & Village-wise Winner Parties- 2024, 2022, 2019, 2017, 2014, 2012 and 2009	3-11
	Administrative Setup (2011)	
3	District Sub-district Towns Villages Inhabited Villages Uninhabited Villages Village Panchayat Intermediate Panchayat	12-25
	Demographics (2011)	
4	Population Households Rural/Urban Population Towns and Villages by Population Size Sex Ratio (Total & 0-6 Years) Religious Population Social Population Literacy Rate	26-27
	Electoral Features	
5	Important Dates of Last Elections Held Electors by Gender Service Electors Voters Voters Turnout Polling Stations & Average Number of Electors per Polling Station Electors by Age Group Present Elected Representatives	28-33
	Historical Summary Election Results	
6	Vote Share of Major Parties Winning Margin (Number & Percentage) Polarity of Parties Summary Result of Assembly Segment of Parliamentary Elections 2024, 2019, 2014, 2009, 2004 and 1999 Summary Result of Assembly Elections 2022, 2017, 2012, 2007, 2002, 1998, 1995, 1990, 1985, 1980, 1975, 1972, 1967 and 1962	34-56
	Polling Station Level Election Results	
7	Name and Number of Polling Station 2024, 2022, 2019, 2017, 2014, 2012 and 2009 Polling Station-wise Electors, Voters & Voters Turnout 2024, 2022, 2019, 2017, 2014, 2012 and 2009 Polling Station wise Elections Results 2024, 2022, 2019, 2017, 2014, 2012 and 2009	57-251
	Share of Assembly Constituency	
8	Share of Assembly Constituency - (Vidhan Sabha) in State, District and Parliamentary Constituency - (Lok Sabha)	252
	Socio-Economic Amenities (2011)	
9	Access to Administrative Units Agricultural, Manufacturing and Industrial Commodities Demographic Indicators Education Health & Manpower Drinking Water Supply Sanitation Entertainment and Recreations Infrastructure Power Food Allocation Distribution and Marketing of Agriculture Commodities Infrastructure Transport and Road Infrastructure Communication Banking and Financial Services Land Use Irrigation Source	254-268
10	Abbreviation & Sources	270-271
11	Disclaimer	272

Location & Political Map



Administrative Setup

List of Village Panchayat & Intermediate Panchayat (Block) Name - 2011

Village Name	Village Panchayat Name	Intermediate Panchayat Name
Achhalia	Achhalia	Jhagadia
Amalzar	Amalzar	Jhagadia
Ambakhadi	Razalwada	Jhagadia
Ambos	Ambos	Jhagadia
Amod	Amod	Jhagadia
Anadhara	Anadhara	Jhagadia
Andharkachhala	Dholakuva	Jhagadia
Anjoli	Anjoli	Jhagadia
Arethi	Arethi	Valia
Asha	Asha	Jhagadia
Ashnavi	Ashnavi	Jhagadia
Atkhol	Atkhol	Valia
Avidha	Avidha	Jhagadia
Baladava	Baladava	Valia
Baleshwar	Jespore	Jhagadia
Bamalla	Bamalla	Jhagadia
Bedoli	Bedoli	Valia
Bhalod	Bhalod	Jhagadia
Bhamadiya	Bhamadiya	Valia
Bhangoria	Bhangoria	Valia
Bharadiya	Bharadiya	Valia
Bhens Khetar	Bhens Khetar	Valia
Bhilod	Bhilod	Valia
Bhimpor	Rajparadi	Jhagadia
Bhojpor	Vasna	Jhagadia
Bhuri	Amod	Jhagadia
Bilatha	Bilatha	Jhagadia
Bilothi	Bilothi	Valia
Bilvada	Razalwada	Jhagadia

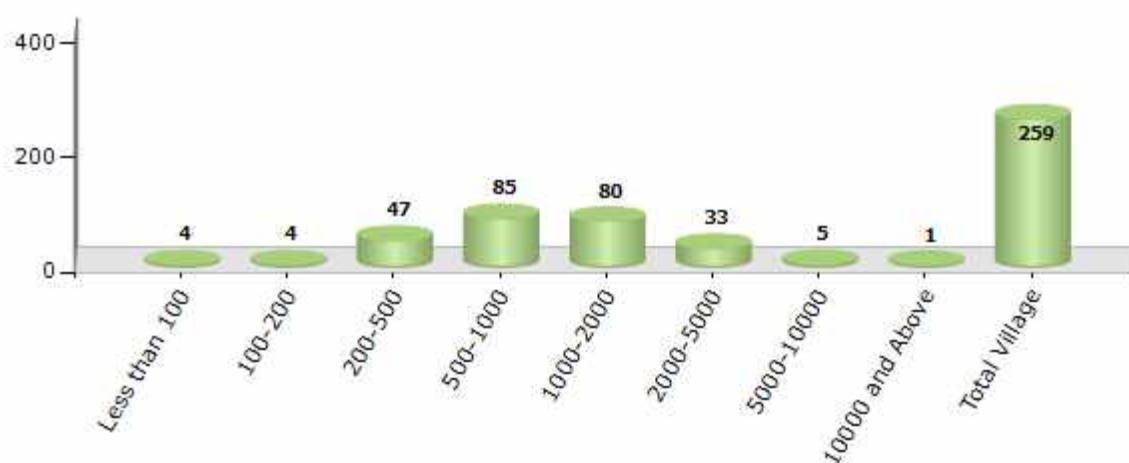
Contd....

Demographics

Number of Villages by Population Size - 2011

Less than 100	100-200	200-500	500-1000	1000-2000	2000-5000	5000-10000	10000 and Above	Total Village
4	4	47	85	80	33	5	1	259

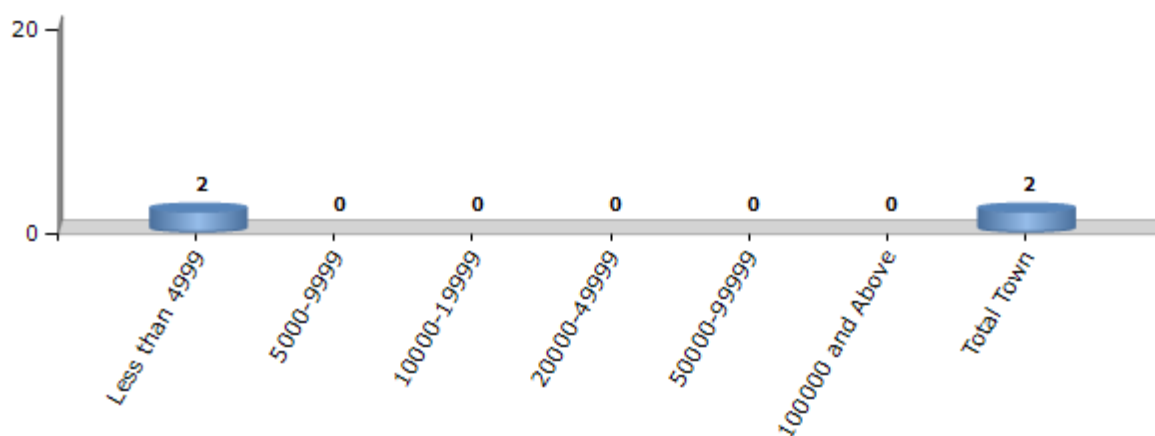
Number of Villages by Population Size - 2011



Number of Towns by Population Size - 2011

Less than 4999	5000-9999	10000-19999	20000-49999	50000-99999	100000 and Above	Total Town
2	0	0	0	0	0	2

Number of Towns by Population Size - 2011

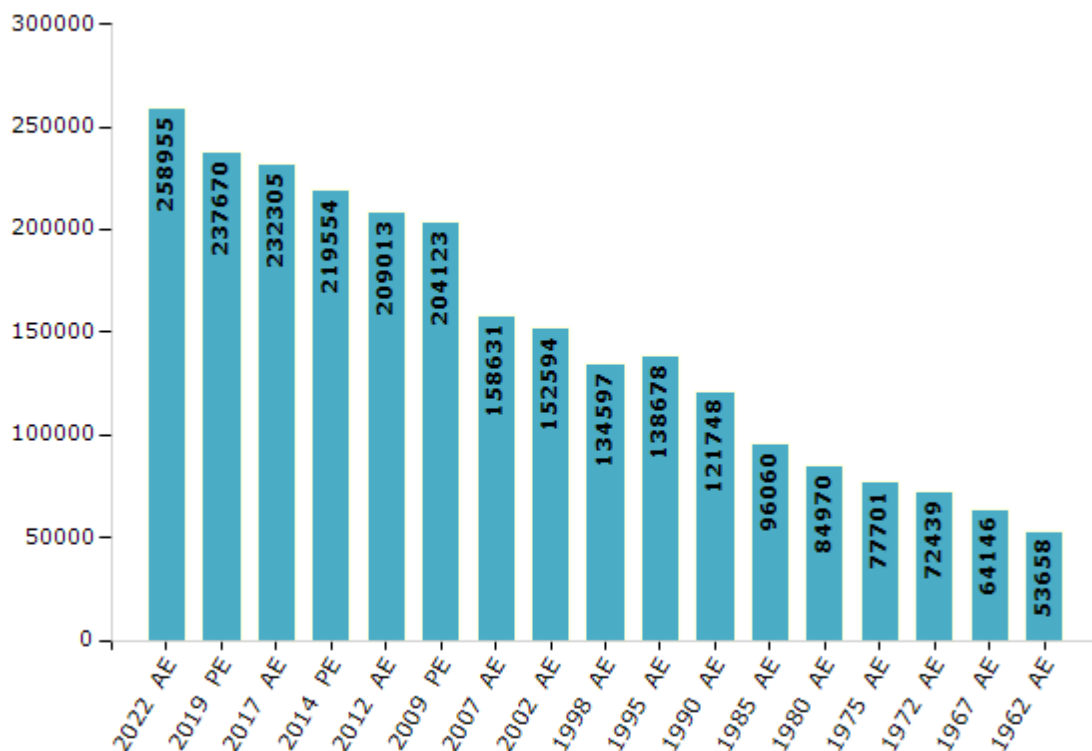


Electoral Features

Electors by Male & Female

Year	Male	Female	Others	Total	Year	Male	Female	Others	Total
2022 AE	131454	127494	7	258955	1998 AE	68994	65603	-	134597
2019 PE	121747	115919	4	237670	1995 AE	71267	67411	-	138678
2017 AE	119097	113206	2	232305	1990 AE	62591	59157	-	121748
2014 PE	113435	106116	3	219554	1985 AE	48599	47461	-	96060
2012 AE	108079	100930	4	209013	1980 AE	42833	42137	-	84970
2009 PE	104655	99468	-	204123	1975 AE	39140	38561	-	77701
2007 AE	81300	77331	-	158631	1972 AE	36838	35601	-	72439
2004 PE	-	-	-	-	1967 AE	-	-	-	64146
2002 AE	77962	74632	-	152594	1962 AE	-	-	-	53658
1999 PE	-	-	-	-					

Number of Electors

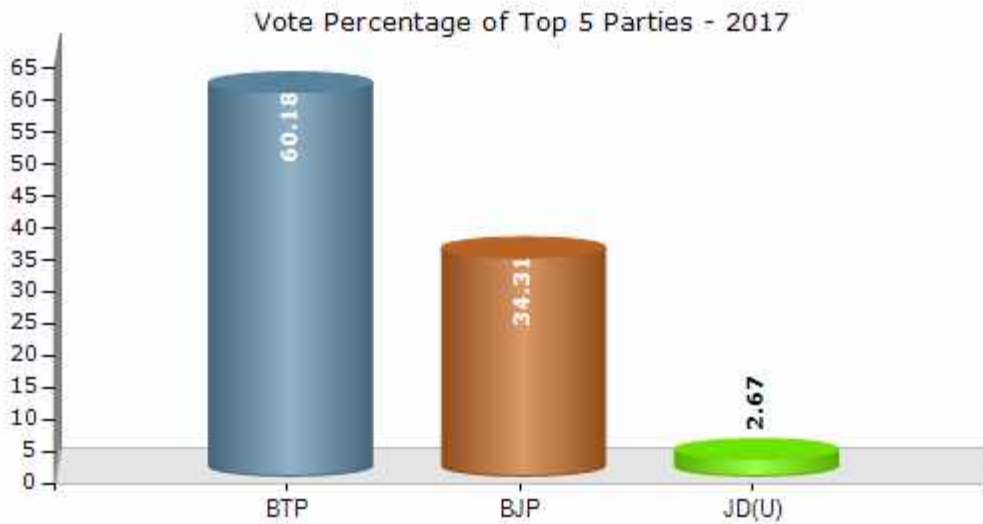


Note : AE : Assembly Election, PE : Assembly Segment of Parliamentary Election

Historical Summary Election Results

Summary Result of Assembly Election - 2017

Candidate Name	Party	Votes	Votes %
Vasava Chhotubhai Amarsingh	BTP	113854	60.18
Ravjibhai Ishvarbhai Vasava	BJP	64906	34.31
Chhotubhai A.Vasava	JD(U)	5055	2.67
	NOTA	5364	2.84



Polling Station Level Election Results

Number and Name of Polling Stations (PS) (2022)

Number of Polling Stations	Name of Polling Stations	Number of Polling Stations	Name of Polling Stations
1	Primary School, North Side, New Building, Mota Vasna	22	Dhundha Primary School, Dhundha
2	Primary School New Building, East Side Room No -1, Indor, Indore	23	Primary School, Rumalpura, Rumalpura, Roomalpura
3	Primary School New Building, West Side Room No -2, Indor, Indore	24	Mahuwada S Primary School, South Side, Mahuvada
4	Nav Durga High School Panetha, Panetha, Panetha	25	Bamalla Primary School, Bamalla
5	Primary School New Building, East Side Room No -8, Panetha, Panetha	26	Umalla Primary School, Umalla
6	Nav Durga High School Panetha, Panetha, Panetha	27	Umalla Primary School, Umalla
7	Primary School New Building, Room No -2, Nana Vasna, Nana Vasna	28	Umalla Primary School, Umalla
8	Asha Primary School, Asha, Asha	29	Jamboi Primary School, Jamboi
9	Primary School, West Side, Jaroi, Asha	30	Umadhara Primary School, Umadhara
10	New Primary School, East Side, Velugam	31	Kantidara Primary School, Kantidara
11	Velugam Primary School, South Side, Velugam, Velugam	32	Primary School(Mahatma Gandhi Vidhyalay), East Side, Bhalod, Bhalod
12	Tarsali Primary School, Tarsali, Tarsali	33	Primary School(Mahatma Gandhi Vidhyalay), West Side, Bhalod, Bhalod
13	Tarsali Primary School, Tarsali, Tarsali	34	Primary Boys School, West Side, Bhalod
14	Or Primary School, Ore Patar, Ore	35	Primary School, North Side Room No -1, Prankad, Prankad
15	Tothidra Primary School, Tothidra, Tothidara	36	Jarsad Primary School, Jarsad
16	Rundh Primary School, Rundh	37	Vanakpor Primary School (East Side), Vanakpore
17	Kishnapuri Primary School, Krushnapuri	38	Vanakpor Primary School (East Side), Vanakpore
18	Vadhawana Primary School, Vadhavana	39	Pipdara Primary School, Pipdara
19	Primary Shcool New Building, Room No -2, Kakalpor, Kakalpor	40	Sanjali Primary School, Sanjali
20	Primary School New Building, West Side Room No -1, Sarsad, Sarsad	41	Achhalia Primary School, Achhalia
21	Fichwada S Primary School, Fichwada (Sarkari)	42	Shir Primary School, Shir

Contd....

Polling Station Level Election Results

Polling Station-wise Votes Secured by Overall Top Five Parties in Jhagadia Assembly in Assembly Election (AE) under Bharuch Parliamentary Constituency in Gujarat (2022)

Number of Polling Station	Winner - Ritesh Kumar Ramanbhai Vasava (Kalabhai) (BJP)	Runner-up - Chhotubhai Amarsinh Vasava (IND)	3rd - Bhagat Urmilaben Mukeshbhai (AAP)	4th - Fatesing bhai Chimanbhai Vasava (INC)	5th - Vasava Ranjitsinh Ganpatsinh (IND)	NOTA	Other	Total Votes Secured
36	177	203	14	18	8	7	0	427
37	331	178	3	67	4	1	0	584
38	420	273	23	41	11	14	0	782
39	292	154	9	27	2	5	0	489
40	584	243	18	66	16	13	0	940
41	238	64	8	37	0	3	0	350
42	259	34	6	8	0	1	0	308
43	399	206	26	18	4	6	0	659
44	392	37	23	9	7	5	0	473
45	578	142	14	31	16	10	0	791
46	479	140	19	51	5	8	0	702
47	360	155	24	40	2	9	0	590
48	322	133	20	42	0	6	0	523
49	359	313	33	56	7	17	0	785
50	222	120	8	31	6	5	0	392
51	361	206	25	25	12	3	0	632
52	357	130	14	15	2	2	0	520
53	268	399	27	52	12	20	0	778
54	345	125	13	20	2	6	0	511
55	426	175	14	30	5	7	0	657
56	407	242	30	62	7	9	0	757
57	463	127	26	44	10	15	0	685
58	389	259	46	74	11	28	0	807
59	273	272	17	30	5	8	0	605
60	283	102	11	20	2	6	0	424
61	281	330	22	33	9	9	0	684
62	451	163	31	20	10	2	0	677
63	462	191	12	42	2	5	0	714
64	481	77	6	21	2	6	0	593
65	438	158	15	53	12	11	0	687
66	276	523	60	33	10	12	0	914
67	359	203	26	73	7	9	0	677
68	405	156	18	77	10	21	0	687
69	441	91	19	108	6	13	0	678
70	192	266	13	41	1	11	0	524

Contd....

Polling Station Level Election Results

Winner, Runner-up and 3rd Party Position & Winning Margin According to Polling Stations in Jhagadia Assembly in Assembly Election (AE) under Bharuch Parliamentary Constituency in Gujarat (2022)

Polling Station Number	Winner Party	Winner Votes (%)	Runner-up Party	Runner-up Votes (%)	Winning Margin Votes (%)	Third Party	Third Party Votes (%)	Other Votes (%)
71	BJP	630 (83.67)	IND (CAV)	60 (7.97)	570 (75.7)	INC	33 (4.38)	30 (3.98)
72	BJP	433 (93.72)	IND (CAV)	9 (1.95)	424 (91.77)	AAP	7 (1.52)	13 (2.81)
73	BJP	559 (73.46)	IND (CAV)	147 (19.32)	412 (54.14)	AAP	30 (3.94)	25 (3.29)
74	BJP	364 (63.19)	IND (CAV)	160 (27.78)	204 (35.41)	INC	19 (3.3)	33 (5.73)
75	BJP	221 (41.86)	IND (CAV)	221 (41.86)	0 (0)	INC	51 (9.66)	35 (6.63)
76	BJP	321 (67.15)	IND (CAV)	107 (22.38)	214 (44.77)	AAP	31 (6.49)	19 (3.97)
77	BJP	235 (44.51)	IND (CAV)	229 (43.37)	6 (1.14)	INC	25 (4.73)	39 (7.39)
78	IND (CAV)	426 (63.77)	BJP	162 (24.25)	264 (39.52)	AAP	37 (5.54)	43 (6.44)
79	IND (CAV)	396 (50.06)	BJP	312 (39.44)	84 (10.62)	AAP	57 (7.21)	26 (3.29)
80	IND (CAV)	307 (55.92)	BJP	162 (29.51)	145 (26.41)	INC	33 (6.01)	47 (8.56)
81	BJP	520 (76.36)	IND (CAV)	86 (12.63)	434 (63.73)	INC	45 (6.61)	30 (4.41)
82	BJP	477 (72.27)	IND (CAV)	120 (18.18)	357 (54.09)	INC	28 (4.24)	35 (5.3)
83	BJP	494 (57.98)	IND (CAV)	210 (24.65)	284 (33.33)	INC	67 (7.86)	81 (9.51)
84	BJP	248 (45.67)	INC	109 (20.07)	139 (25.6)	IND (CAV)	99 (18.23)	87 (16.02)
85	BJP	324 (51.51)	IND (CAV)	181 (28.78)	143 (22.73)	INC	77 (12.24)	47 (7.47)
86	BJP	351 (42.6)	IND (CAV)	268 (32.52)	83 (10.08)	INC	171 (20.75)	34 (4.13)
87	BJP	243 (48.6)	IND (CAV)	156 (31.2)	87 (17.4)	INC	61 (12.2)	40 (8)
88	BJP	502 (50.6)	IND (CAV)	409 (41.23)	93 (9.37)	AAP	30 (3.02)	51 (5.14)
89	IND (CAV)	615 (66.27)	BJP	134 (14.44)	481 (51.83)	INC	74 (7.97)	105 (11.31)
90	BJP	509 (75.3)	IND (CAV)	115 (17.01)	394 (58.29)	AAP	23 (3.4)	29 (4.29)
91	IND (CAV)	273 (57.47)	BJP	167 (35.16)	106 (22.31)	AAP	16 (3.37)	19 (4)
92	IND (CAV)	376 (43.62)	BJP	368 (42.69)	8 (0.93)	AAP	72 (8.35)	46 (5.34)
93	BJP	402 (55.83)	IND (CAV)	252 (35)	150 (20.83)	AAP	24 (3.33)	42 (5.83)
94	IND (CAV)	219 (50.23)	BJP	190 (43.58)	29 (6.65)	AAP	10 (2.29)	17 (3.9)
95	IND (CAV)	261 (47.98)	BJP	230 (42.28)	31 (5.7)	AAP	25 (4.6)	28 (5.15)
96	IND (CAV)	299 (53.97)	BJP	216 (38.99)	83 (14.98)	INC	16 (2.89)	23 (4.15)
97	IND (CAV)	614 (65.39)	BJP	204 (21.73)	410 (43.66)	AAP	64 (6.82)	57 (6.07)
98	IND (CAV)	530 (67.6)	BJP	140 (17.86)	390 (49.74)	INC	49 (6.25)	65 (8.29)
99	IND (CAV)	320 (46.99)	BJP	245 (35.98)	75 (11.01)	INC	78 (11.45)	38 (5.58)
100	BJP	389 (50.39)	IND (CAV)	236 (30.57)	153 (19.82)	INC	93 (12.05)	54 (6.99)
101	BJP	316 (41.36)	IND (CAV)	310 (40.58)	6 (0.78)	INC	72 (9.42)	66 (8.64)
102	BJP	301 (46.74)	IND (CAV)	172 (26.71)	129 (20.03)	INC	106 (16.46)	65 (10.09)
103	BJP	380 (66.9)	IND (CAV)	116 (20.42)	264 (46.48)	INC	42 (7.39)	30 (5.28)
104	IND (CAV)	348 (51.1)	BJP	212 (31.13)	136 (19.97)	INC	83 (12.19)	38 (5.58)
105	BJP	715 (90.39)	INC	44 (5.56)	671 (84.83)	IND (CAV)	15 (1.9)	17 (2.15)

Contd....

Socio-Economic Amenities - Rural

Access to Education Facilities

Particulars	Number of Villages (% of Population)				
	Available	Not Available	If Not Available (Distance of Nearest Facility)		
			A	B	C
Govt. Primary School	249 (99)	10 (1)	5 (1)	5 (0)	0 (0)
Private Primary School	10 (17)	249 (83)	0 (0)	0 (0)	0 (0)
Govt. Middle School	0 (0)	259 (100)	0 (0)	0 (0)	0 (0)
Private Middle School	0 (0)	259 (100)	0 (0)	0 (0)	0 (0)
Govt. Secondary School	19 (22)	240 (78)	60 (20)	112 (33)	65 (21)
Private Secondary School	7 (10)	252 (90)	0 (0)	0 (0)	0 (0)
Govt. Senior Secondary School	8 (14)	251 (86)	36 (12)	109 (35)	106 (39)
Private Senior Secondary School	0 (0)	259 (100)	0 (0)	0 (0)	0 (0)
Govt. Arts and Science Degree College	2 (6)	257 (94)	5 (3)	34 (14)	216 (77)
Private Arts and Science Degree College	1 (0)	258 (100)	0 (0)	0 (0)	1 (0)
Govt. Engineering College	1 (2)	258 (98)	0 (0)	1 (0)	256 (97)
Private Engineering College	1 (1)	258 (99)	0 (0)	0 (0)	0 (0)
Govt. Medicine College	1 (2)	258 (98)	1 (0)	3 (1)	242 (92)
Private Medicine College	0 (0)	259 (100)	0 (0)	0 (0)	12 (4)
Govt. Management Institute	0 (0)	259 (100)	0 (0)	1 (0)	254 (98)
Private Management Institute	0 (0)	259 (100)	0 (0)	0 (0)	4 (2)
Govt. Polytechnic	0 (0)	259 (100)	0 (0)	1 (0)	258 (100)
Private Polytechnic	0 (0)	259 (100)	0 (0)	0 (0)	0 (0)
Govt. Vocational Training School/ITI	1 (2)	258 (98)	6 (3)	35 (15)	217 (80)
Private Vocational Training School/ITI	1 (2)	258 (98)	0 (0)	0 (0)	0 (0)
Govt. Non Formal Training Centre	0 (0)	259 (100)	0 (0)	1 (0)	256 (99)
Private Non Formal Training Centre	0 (0)	259 (100)	0 (0)	0 (0)	2 (1)
Govt. School For Disabled	0 (0)	259 (100)	0 (0)	1 (0)	254 (95)
Private School For Disabled	0 (0)	259 (100)	0 (0)	0 (0)	4 (5)
Government Others	0 (0)	259 (100)	0 (0)	0 (0)	0 (0)
Private Others	0 (0)	259 (100)	0 (0)	0 (0)	0 (0)

Note : Distance A : Less than 5 km; B : Between 5-10 km; C : 10+ km.; Source : Data Analysis is based on 2011 Census.

DISCLAIMER

The Terms of Use and Disclaimer of Datanet India Private Limited (hereinafter referred to as "Datanet") for use of this analysis report of **Jhagadia Assembly Constituency (Jhagadia Vidhan Sabha)** :-

1. **Assembly Factbook™** is a Registered Trade Mark owned by Datanet.
2. All the maps are sketched and graphical representation only and have not been drawn to the scale and also not to represent the actual geographical area or boundary of the unit.
3. The data for the aforesaid analysis is based on authentic sources and has been culled from the various publications of Census, CSO and NSSO for district and block level data, various central and state government departments, Central & State Elections Commissions and the concerned Returning Officers' releases, Electoral Rolls, Election results and allied publications, internal assessment, surveys, estimates and analysis. Therefore, certain adjustment of data at micro level may have been done to arrive closer to the macro data.
4. Data have been provided on an "As Is" and "As AVAILABLE" basis
5. The colours shown in the maps or diagram and charts of a particular party, alliance or AC are indicative and do not represent them.
6. This publication which includes maps, sheets, graphs and data would be the property under copyright of Datanet only. The user may use these for its internal study, analysis and research purposes. It's public display, re-selling or any commercial uses by the user are not allowed.
7. Datanet has taken due care and caution in compilation and processing of data and allied information, but does not guarantee the accuracy, adequacy or completeness of any information/analysis and will be not responsible for any errors or omissions or for the results obtained from the use of such information/analysis.
8. All the contents for the publication have been culled from various authentic sources and Datanet reasonably believes such sources to be reliable, but does not make any representations, express or implied as to the accuracy or fitness of use of such information. The information or contents of the information/analysis do not constitute advice and should not be relied upon in making (or refraining from making) any decision. Any reliance placed upon the information provided by Datanet is the sole responsibility and strictly at the user's risk.
9. In no event will Datanet be liable for any damages (including, without limitation, damages for loss of business projects, or loss of profits) arising in contract, tort or otherwise from the use of or inability to use any of its contents, or from any action taken (or refrained from being taken) as a result of using the analysis or any of its contents. Datanet its directors, owners, editors, officials, employees, distributor and agents or any associate will not be liable for any errors in the information contained or any consequences arising from the use of the contents of the provided information/analysis.
10. If any provision of these terms and conditions is held invalid or illegal or unenforceable for any reason by any court of competent jurisdiction, such provision shall be severed and the remainder of provisions of the terms and conditions shall continue in full force and effect as if the Term of Use had been executed with the invalid, illegal or unenforceable provision eliminated.
11. If there are any discrepancies in the information provided, please bring it to attention of Datanet for suitable rectification measures.

**Buy Online This Complete Book At
Datanet India eBooks Store**

www.indiastatpublications.com

or go directly at

[http://www.indiastatpublications.com/
Assembly_factbook/Gujarat/Bharuch/ Jhagadia](http://www.indiastatpublications.com/Assembly_factbook/Gujarat/Bharuch/Jhagadia)

 **indiastat**elections

ISBN : 978-93-5905-659-3



9 789359 056593