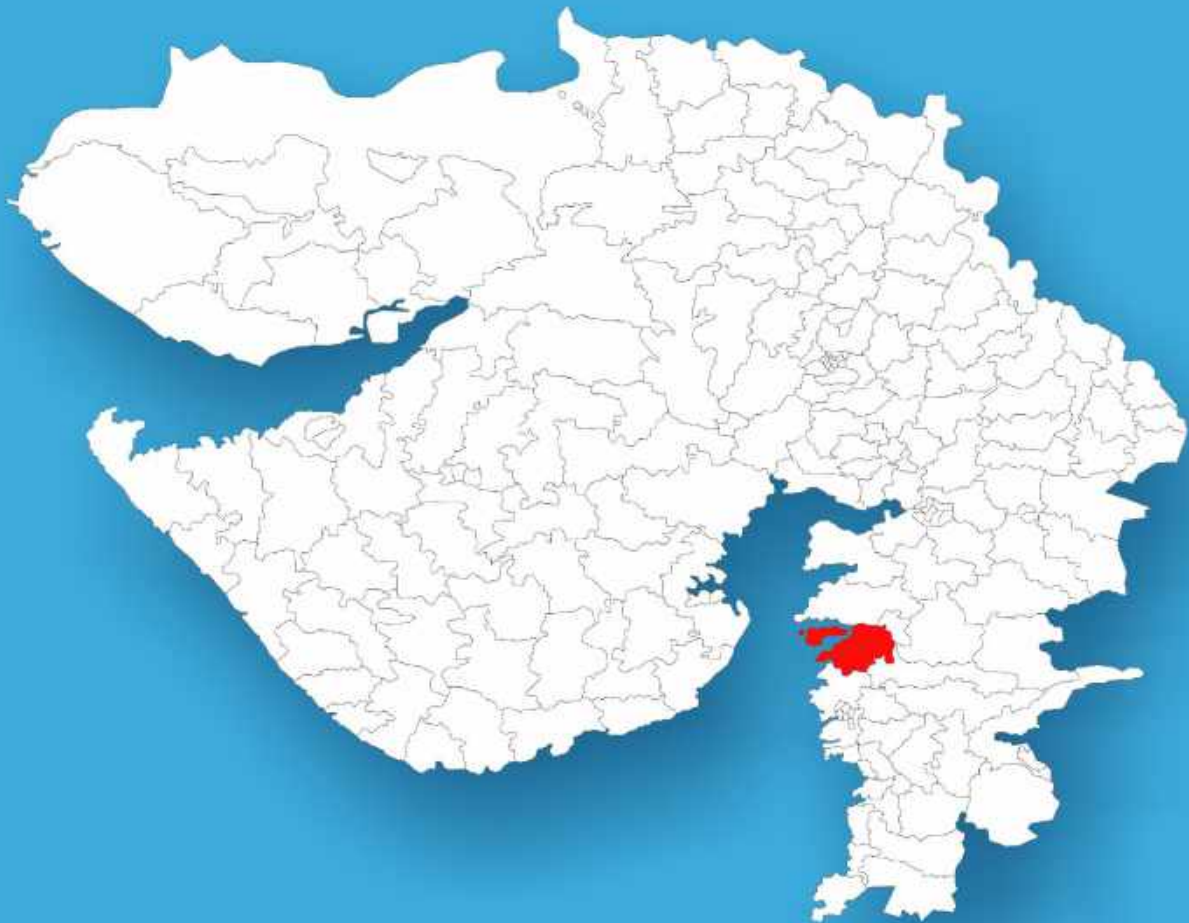




Gujarat

Assembly Factbook™

Ankleshwar Assembly Constituency



Key Electoral Data of Ankleshwar
Assembly Constituency (Vidhan Sabha)

Gujarat

Assembly Factbook™

Ankleshwar Assembly Constituency



Ankleshwar Vidhan Sabha

Editor & Director

Dr. R.K. Thukral

Research Editor

Dr. Shafeeq Rahman

**Compiled, Researched and Published by
Datanet India Pvt. Ltd.**

D-100, 1st Floor,

Okhla Industrial Area, Phase-I,

New Delhi- 110020.

Ph.: 91-11- 43580781-84

Email : support@indiastatpublications.com

Website : www.indiastatelections.com

Online Book Store :

www.indiastatpublications.com

Report No. : AFB/GJ-154-0125

ISBN : 978-93-5822-354-5

First Edition : January, 2018

Eighth Updated Edition : January, 2025

Price : Rs. 11500/-

US\$ 310

© Datanet India Pvt. Ltd.

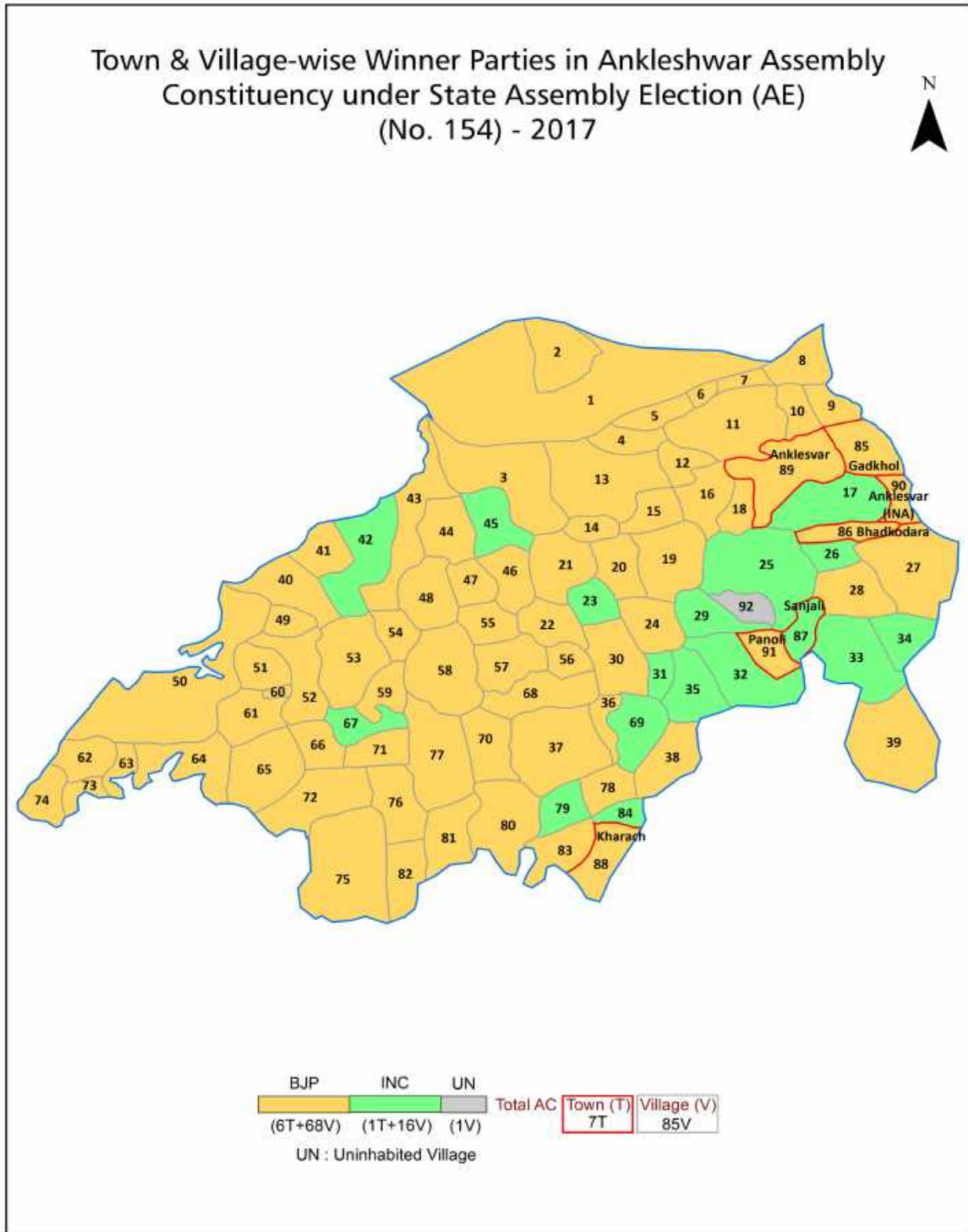
All rights reserved. No part of this book may be reproduced, stored in a retrieval system or transmitted in any form or by any means, mechanical photocopying, photographing, scanning, recording or otherwise without the prior written permission of the publisher. Please refer to Disclaimer at page no. 223 for the use of this publication.

Printed in India

Contents

No.	Particulars	Page No.
	Introduction	
1	Assembly Constituency - (Vidhan Sabha) at a Glance Features of Assembly as per Delimitation Commission of India (2008)	1-2
	Location and Political Maps	
2	Location Map Boundaries of Assembly Constituency - (Vidhan Sabha) in District Boundaries of Assembly Constituency under Parliamentary Constituency - (Lok Sabha) Town & Village-wise Winner Parties- 2024, 2022, 2019, 2017, 2014, 2012 and 2009	3-11
	Administrative Setup (2011)	
3	District Sub-district Towns Villages Inhabited Villages Uninhabited Villages Village Panchayat Intermediate Panchayat	12-16
	Demographics (2011)	
4	Population Households Rural/Urban Population Towns and Villages by Population Size Sex Ratio (Total & 0-6 Years) Religious Population Social Population Literacy Rate	17-18
	Electoral Features	
5	Important Dates of Last Elections Held Electors by Gender Service Electors Voters Voters Turnout Polling Stations & Average Number of Electors per Polling Station Electors by Age Group Present Elected Representatives	19-24
	Historical Summary Election Results	
6	Vote Share of Major Parties Winning Margin (Number & Percentage) Polarity of Parties Summary Result of Assembly Segment of Parliamentary Elections 2024, 2019, 2014, 2009, 2004 and 1999 Summary Result of Assembly Elections 2022, 2017, 2012, 2007, 2002, 1998, 1995, 1990, 1985, 1980, 1975, 1972, 1967 and 1962	25-47
	Polling Station Level Election Results	
7	Name and Number of Polling Station 2024, 2022, 2019, 2017, 2014, 2012 and 2009 Polling Station-wise Electors, Voters & Voters Turnout 2024, 2022, 2019, 2017, 2014, 2012 and 2009 Polling Station wise Elections Results 2024, 2022, 2019, 2017, 2014, 2012 and 2009	48-202
	Share of Assembly Constituency	
8	Share of Assembly Constituency - (Vidhan Sabha) in State, District and Parliamentary Constituency - (Lok Sabha)	203
	Socio-Economic Amenities (2011)	
9	Access to Administrative Units Agricultural, Manufacturing and Industrial Commodities Demographic Indicators Education Health & Manpower Drinking Water Supply Sanitation Entertainment and Receptions Infrastructure Power Food Allocation Distribution and Marketing of Agriculture Commodities Infrastructure Transport and Road Infrastructure Communication Banking and Financial Services Land Use Irrigation Source	205-219
10	Abbreviation & Sources	221-222
11	Disclaimer	223

Location & Political Map



Administrative Setup

List of Village Panchayat & Intermediate Panchayat (Block) Name - 2011

Village Name	Village Panchayat Name	Intermediate Panchayat Name
Adadara	Adadara	Anklesvar
Adol	Adol	Anklesvar
Alonj	Alonj	Anklesvar
Alva	Alva	Hansot
Ambheta	Ambheta	Hansot
Amboli	Amboli	Anklesvar
Amod	Amod	Hansot
Aniyadara	Aniyadara	Hansot
Ankalva	Ankalva	Hansot
Asarma	Asarma	Hansot
Asta	Asta	Hansot
Badodara	Katpor	Hansot
Bakrol	Bakrol	Anklesvar
Balota	Balota	Hansot
Bhadi	Bhadi	Anklesvar
Bharan	Bharan	Anklesvar
Boidara	Boidara	Anklesvar
Bolav	Bolav	Hansot
Borbhatha	Borbhatha	Anklesvar
Borbhatha Bet	Borbhatha Bet	Anklesvar
Chhilodara	Chhilodara	Hansot
Dantrai	Badodara	Hansot
Dhamrad	Dhamrad	Hansot
Dhanturiya	Dhanturiya	Anklesvar
Digas	Digas	Hansot
Diva	Diva	Anklesvar
Divi	Divi	Anklesvar
Dungra	Dungra	Hansot
Ghodadara	Ghodadara	Hansot

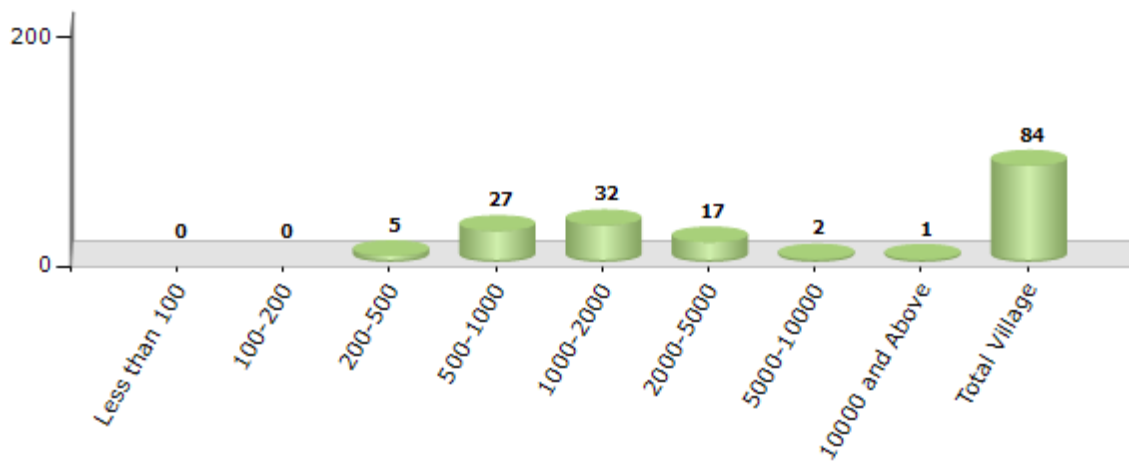
Contd....

Demographics

Number of Villages by Population Size - 2011

Less than 100	100-200	200-500	500-1000	1000-2000	2000-5000	5000-10000	10000 and Above	Total Village
0	0	5	27	32	17	2	1	84

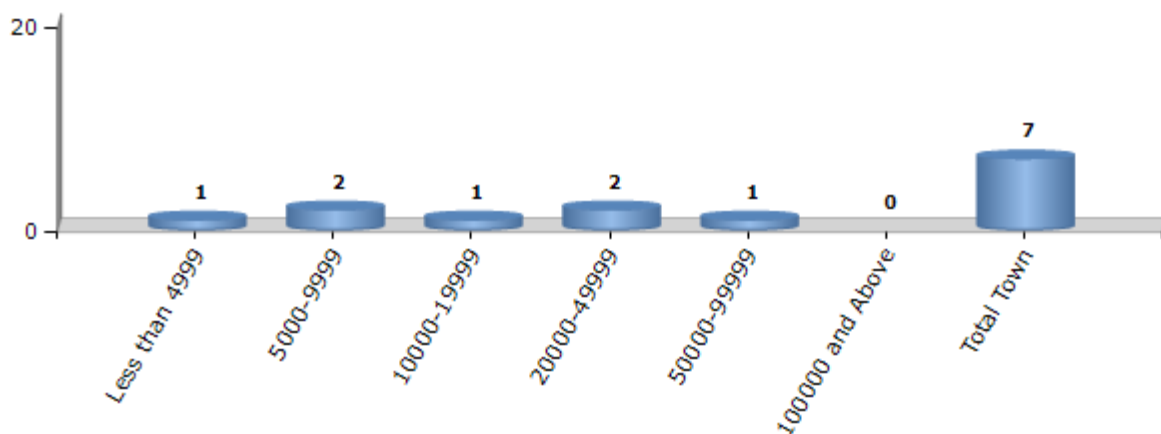
Number of Villages by Population Size - 2011



Number of Towns by Population Size - 2011

Less than 4999	5000-9999	10000-19999	20000-49999	50000-99999	100000 and Above	Total Town
1	2	1	2	1	0	7

Number of Towns by Population Size - 2011

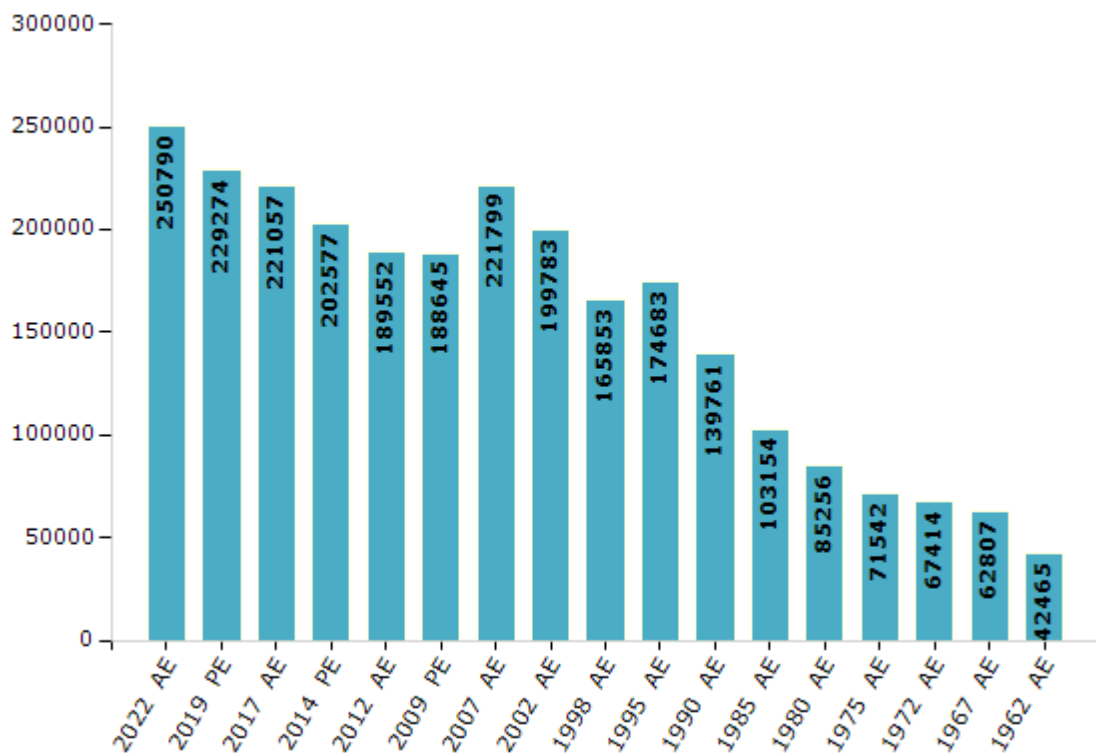


Electoral Features

Electors by Male & Female

Year	Male	Female	Others	Total	Year	Male	Female	Others	Total
2022 AE	130857	119910	23	250790	1998 AE	85598	80255	-	165853
2019 PE	120120	109146	8	229274	1995 AE	91442	83241	-	174683
2017 AE	115821	105230	6	221057	1990 AE	72377	67384	-	139761
2014 PE	106645	95928	4	202577	1985 AE	52338	50816	-	103154
2012 AE	99908	89644	0	189552	1980 AE	42779	42477	-	85256
2009 PE	98466	90179	-	188645	1975 AE	35588	35954	-	71542
2007 AE	115399	106400	-	221799	1972 AE	33530	33884	-	67414
2004 PE	-	-	-	-	1967 AE	-	-	-	62807
2002 AE	103563	96220	-	199783	1962 AE	-	-	-	42465
1999 PE	-	-	-	-					

Number of Electors

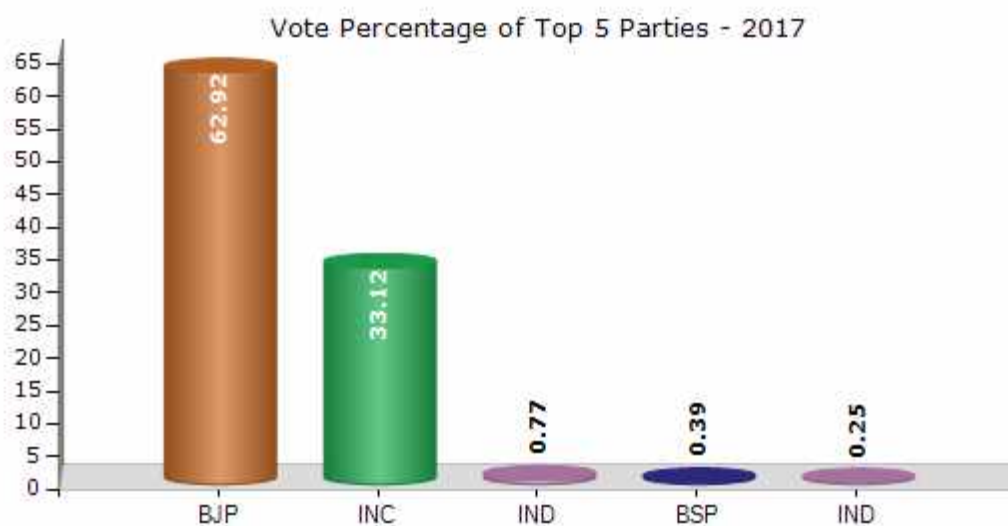


Note : AE : Assembly Election, PE : Assembly Segment of Parliamentary Election

Historical Summary Election Results

Summary Result of Assembly Election - 2017

Candidate Name	Party	Votes	Votes %
Ishwarsinh Thakorbbhai Patel	BJP	99050	62.92
Anilkumar Chhitubhai Bhagat	INC	52138	33.12
Shaikh Altaf Hussain Kaluahemad	IND	1216	0.77
Chetanbhai Kanjibhai Vasava	BSP	616	0.39
Malek Sabir Hussain Habibbhai	IND	398	0.25
Jayendrasinh Mahendrasinhji Bharthaniya	IND	271	0.17
Kshetrapal Durgaprasad Sharma	AAP	243	0.15
Ajaybhai Gomanbhai Vasava	IND	217	0.14
Patel Bipinkumar Govindbhai	BMUP	198	0.13
Sanjaykumar Somabhai Prajapati	AINHCP	150	0.1
Prajapati Vijeshkumar Manilal	ASAPA	112	0.07
Rajeshbhai Maganbhai Butani	RAJPA	91	0.06
	NOTA	2732	1.74



Polling Station Level Election Results

Number and Name of Polling Stations (PS) (2022)

Number of Polling Stations	Name of Polling Stations	Number of Polling Stations	Name of Polling Stations
1	Mothiya, Primary School, Mothiya	22	Vansnoli, Primary School, Vansnoli
2	Shera, Primary School, Shera	23	Dantri ,Primary School, Dantrai
3	Utraj, Primary School, Utraj	24	Chhilodra,Primary School, Chhilodara
4	Primary Girl School, Hansot, Desai Faliya, Hansot	25	Rayma, Primary School, New Building, Rayma
5	Primary Boys School, North Side Hansot, Kumbharwada, Hansot	26	Valner, Primary School, New Building, Std - 8 Room, Valner
6	Primary Boys School, South Side Hansot, Kumbharwada, Hansot	27	Valner, Primary School, West Side, Valner
7	Primary School, Ramnagar, Hansot	28	Primary School, New Building, Rohid
8	Urdu Mishra School, North Side, Hansot, Hansot	29	Kathodara Primary School, Kathodara
9	Urdu Mishra School, South Side, Hansot, Hansot	30	Kudadara Primary School, Kudadara
10	Makuwala High School, Priamary Section, North Side, Hansot	31	Parvat Primary School, Parvat
11	Makuwala High School, Priamary Section, South Side, Hansot	32	Sunevkalla, Primary School, East Side, Sunevkalla
12	Pardi, Primary School, Pardi	33	Sunevkalla, Primary School, West Side, Sunevkalla
13	Primary School, New Building, Ambheta	34	Sunevkhurd, Primary School, East Side, Sunevkhurd
14	Asta Priamay School, Asta	35	Sunevkhurd, Primary School, West Side, Sunevkhurd
15	Mangrol, Primary School, New Building, Mangrol	36	Primary School, New Building, Aniyadara
16	Digas, Primary School, Digas	37	Malanpor, Primary School, Malanpor
17	Kalam, Primary School, New Building, Kalam	38	Primary School, New Building, Bolav
18	Alva, Primary School, New Building, Alva	39	Balota, Primary School, New Building, Balota
19	Katasayan Adivasi Falia, Primary School, East Side, Sayan	40	Dhamarad Primary School, Dhamrad
20	Katasayan Adivasi Falia, Primary School, West Side, Sayan	41	Vaghavan Primary School, Vaghwan
21	Badodara, Primary School, Badodara	42	Primary School,, Old Building, Katpor

Contd....

Polling Station Level Election Results

Polling Station-wise Votes Secured by Overall Top Five Parties in Ankleshwar Assembly in Assembly Election (AE) under Bharuch Parliamentary Constituency in Gujarat (2022)

Number of Polling Station	Winner - Ishwarsinh Thakorbbhai Patel (BJP)	Runner-up - Vijaysinh Thakorbbhai Patel (Vallabhdas) (INC)	3rd - Ankurkumar Laxmanbbhai Patel (AAP)	4th - Jitendrasingh Rajawat (PRJVJP)	5th - ()	NOTA	Other	Total Votes Secured
36	232	277	3	2		8	0	522
37	266	57	6	0		7	0	336
38	190	219	3	5		4	0	421
39	382	444	10	5		6	0	847
40	423	304	3	6		14	0	750
41	339	181	3	3		14	0	540
42	258	379	7	16		28	0	688
43	352	229	8	3		24	0	616
44	144	326	5	1		5	0	481
45	59	237	7	3		6	0	312
46	229	319	2	4		6	0	560
47	509	219	8	4		18	0	758
48	104	353	7	0		5	0	469
49	261	188	7	1		3	0	460
50	297	444	18	11		21	0	791
51	268	319	18	3		11	0	619
52	296	469	10	4		10	0	789
53	238	512	12	3		4	0	769
54	255	299	2	1		6	0	563
55	222	378	15	1		11	0	627
56	365	232	20	3		4	0	624
57	353	99	10	3		11	0	476
58	319	302	35	3		7	0	666
59	339	177	58	5		9	0	588
60	394	219	23	3		9	0	648
61	96	145	16	0		3	0	260
62	251	360	72	5		4	0	692
63	NV	NV	NV	NV		NV	NV	NV
64	375	108	3	0		2	0	488
65	324	305	3	3		7	0	642
66	772	139	4	2		10	0	927
67	420	461	11	4		13	0	909
68	708	172	4	3		19	0	906
69	409	193	12	3		19	0	636
70	463	233	7	2		12	0	717

Contd....

Polling Station Level Election Results

Winner, Runner-up and 3rd Party Position & Winning Margin According to Polling Stations in Ankleshwar Assembly in Assembly Election (AE) under Bharuch Parliamentary Constituency in Gujarat (2022)

Polling Station Number	Winner Party	Winner Votes (%)	Runner-up Party	Runner-up Votes (%)	Winning Margin Votes (%)	Third Party	Third Party Votes (%)	Other Votes (%)
71	BJP	613 (78.89)	INC	127 (16.34)	486 (62.55)	AAP	19 (2.45)	18 (2.32)
72	BJP	586 (81.73)	INC	111 (15.48)	475 (66.25)	AAP	9 (1.26)	11 (1.53)
73	BJP	357 (62.41)	INC	192 (33.57)	165 (28.84)	AAP	10 (1.75)	13 (2.27)
74	BJP	515 (68.94)	INC	204 (27.31)	311 (41.63)	AAP	12 (1.61)	16 (2.14)
75	BJP	444 (60.57)	INC	263 (35.88)	181 (24.69)	AAP	11 (1.5)	15 (2.05)
76	BJP	135 (64.29)	INC	65 (30.95)	70 (33.34)	AAP	2 (0.95)	8 (3.81)
77	INC	408 (54.26)	BJP	322 (42.82)	86 (11.44)	AAP	9 (1.2)	13 (1.73)
78	BJP	584 (63.83)	INC	290 (31.69)	294 (32.14)	AAP	18 (1.97)	23 (2.51)
79	BJP	387 (53.97)	INC	295 (41.14)	92 (12.83)	AAP	26 (3.63)	9 (1.26)
80	BJP	193 (64.98)	INC	92 (30.98)	101 (34)	AAP	9 (3.03)	3 (1.01)
81	BJP	609 (73.02)	INC	197 (23.62)	412 (49.4)	AAP	13 (1.56)	15 (1.8)
82	INC	134 (52.55)	BJP	102 (40)	32 (12.55)	AAP	8 (3.14)	11 (4.31)
83	BJP	492 (61.73)	INC	279 (35.01)	213 (26.72)	AAP	8 (1)	18 (2.26)
84	BJP	519 (67.49)	INC	207 (26.92)	312 (40.57)	AAP	25 (3.25)	18 (2.34)
85	BJP	388 (52.72)	INC	330 (44.84)	58 (7.88)	AAP	11 (1.49)	7 (0.95)
86	BJP	644 (82.67)	INC	118 (15.15)	526 (67.52)	AAP	11 (1.41)	6 (0.77)
87	BJP	506 (76.44)	INC	104 (15.71)	402 (60.73)	AAP	19 (2.87)	33 (4.98)
88	BJP	287 (72.11)	INC	94 (23.62)	193 (48.49)	AAP	11 (2.76)	6 (1.51)
89	BJP	676 (90.37)	INC	50 (6.68)	626 (83.69)	AAP	7 (0.94)	15 (2.01)
90	BJP	551 (83.23)	INC	90 (13.6)	461 (69.63)	AAP	10 (1.51)	11 (1.66)
91	BJP	450 (77.85)	INC	108 (18.69)	342 (59.16)	AAP	10 (1.73)	10 (1.73)
92	BJP	541 (70.53)	INC	194 (25.29)	347 (45.24)	AAP	14 (1.83)	18 (2.35)
93	BJP	485 (73.82)	INC	139 (21.16)	346 (52.66)	AAP	20 (3.04)	13 (1.98)
94	BJP	595 (79.55)	INC	121 (16.18)	474 (63.37)	AAP	13 (1.74)	19 (2.54)
95	BJP	474 (63.97)	INC	239 (32.25)	235 (31.72)	AAP	15 (2.02)	13 (1.75)
96	BJP	493 (71.66)	INC	152 (22.09)	341 (49.57)	AAP	32 (4.65)	11 (1.6)
97	BJP	561 (77.17)	INC	141 (19.39)	420 (57.78)	AAP	7 (0.96)	18 (2.48)
98	BJP	371 (75.87)	INC	87 (17.79)	284 (58.08)	AAP	12 (2.45)	19 (3.89)
99	BJP	305 (74.75)	INC	84 (20.59)	221 (54.16)	AAP	13 (3.19)	6 (1.47)
100	BJP	562 (79.38)	INC	91 (12.85)	471 (66.53)	AAP	26 (3.67)	29 (4.1)
101	BJP	516 (74.78)	INC	132 (19.13)	384 (55.65)	AAP	29 (4.2)	13 (1.88)
102	BJP	402 (68.72)	INC	149 (25.47)	253 (43.25)	AAP	20 (3.42)	14 (2.39)
103	BJP	579 (65.8)	INC	253 (28.75)	326 (37.05)	AAP	37 (4.2)	11 (1.25)
104	BJP	518 (74.64)	INC	148 (21.33)	370 (53.31)	AAP	17 (2.45)	11 (1.59)
105	BJP	635 (76.32)	INC	157 (18.87)	478 (57.45)	AAP	26 (3.13)	14 (1.68)

Contd....

Socio-Economic Amenities - Rural

Access to Education Facilities

Particulars	Number of Villages (% of Population)				
	Available	Not Available	If Not Available (Distance of Nearest Facility)		
			A	B	C
Govt. Primary School	83 (99)	1 (1)	1 (1)	0 (0)	0 (0)
Private Primary School	13 (39)	71 (61)	0 (0)	0 (0)	0 (0)
Govt. Middle School	0 (0)	84 (100)	0 (0)	0 (0)	0 (0)
Private Middle School	0 (0)	84 (100)	0 (0)	0 (0)	0 (0)
Govt. Secondary School	9 (24)	75 (76)	22 (23)	36 (29)	9 (5)
Private Secondary School	8 (29)	76 (71)	1 (1)	2 (1)	0 (0)
Govt. Senior Secondary School	1 (6)	83 (94)	16 (19)	32 (40)	30 (28)
Private Senior Secondary School	4 (12)	80 (88)	1 (1)	1 (1)	0 (0)
Govt. Arts and Science Degree College	0 (0)	84 (100)	3 (2)	7 (11)	41 (34)
Private Arts and Science Degree College	0 (0)	84 (100)	7 (14)	11 (21)	15 (18)
Govt. Engineering College	0 (0)	84 (100)	0 (0)	0 (0)	51 (47)
Private Engineering College	0 (0)	84 (100)	0 (0)	5 (8)	28 (45)
Govt. Medicine College	0 (0)	84 (100)	0 (0)	1 (2)	53 (56)
Private Medicine College	0 (0)	84 (100)	0 (0)	4 (6)	26 (37)
Govt. Management Institute	0 (0)	84 (100)	0 (0)	1 (2)	43 (33)
Private Management Institute	0 (0)	84 (100)	0 (0)	4 (6)	36 (59)
Govt. Polytechnic	0 (0)	84 (100)	0 (0)	4 (4)	77 (87)
Private Polytechnic	0 (0)	84 (100)	0 (0)	1 (3)	2 (6)
Govt. Vocational Training School/ITI	1 (6)	83 (94)	10 (10)	19 (17)	28 (22)
Private Vocational Training School/ITI	0 (0)	84 (100)	7 (11)	7 (19)	12 (16)
Govt. Non Formal Training Centre	0 (0)	84 (100)	0 (0)	2 (3)	46 (38)
Private Non Formal Training Centre	0 (0)	84 (100)	4 (9)	6 (9)	26 (40)
Govt. School For Disabled	0 (0)	84 (100)	0 (0)	0 (0)	46 (38)
Private School For Disabled	0 (0)	84 (100)	0 (0)	5 (8)	33 (54)
Government Others	0 (0)	84 (100)	0 (0)	0 (0)	0 (0)
Private Others	0 (0)	84 (100)	0 (0)	0 (0)	0 (0)

Note : Distance A : Less than 5 km; B : Between 5-10 km; C : 10+ km.; Source : Data Analysis is based on 2011 Census.

DISCLAIMER

The Terms of Use and Disclaimer of Datanet India Private Limited (hereinafter referred to as "Datanet") for use of this analysis report of **Ankleshwar Assembly Constituency (Ankleshwar Vidhan Sabha)** :-

1. **Assembly Factbook™** is a Registered Trade Mark owned by Datanet.
2. All the maps are sketched and graphical representation only and have not been drawn to the scale and also not to represent the actual geographical area or boundary of the unit.
3. The data for the aforesaid analysis is based on authentic sources and has been culled from the various publications of Census, CSO and NSSO for district and block level data, various central and state government departments, Central & State Elections Commissions and the concerned Returning Officers' releases, Electoral Rolls, Election results and allied publications, internal assessment, surveys, estimates and analysis. Therefore, certain adjustment of data at micro level may have been done to arrive closer to the macro data.
4. Data have been provided on an "As Is" and "As AVAILABLE" basis
5. The colours shown in the maps or diagram and charts of a particular party, alliance or AC are indicative and do not represent them.
6. This publication which includes maps, sheets, graphs and data would be the property under copyright of Datanet only. The user may use these for its internal study, analysis and research purposes. It's public display, re-selling or any commercial uses by the user are not allowed.
7. Datanet has taken due care and caution in compilation and processing of data and allied information, but does not guarantee the accuracy, adequacy or completeness of any information/analysis and will be not responsible for any errors or omissions or for the results obtained from the use of such information/analysis.
8. All the contents for the publication have been culled from various authentic sources and Datanet reasonably believes such sources to be reliable, but does not make any representations, express or implied as to the accuracy or fitness of use of such information. The information or contents of the information/analysis do not constitute advice and should not be relied upon in making (or refraining from making) any decision. Any reliance placed upon the information provided by Datanet is the sole responsibility and strictly at the user's risk.
9. In no event will Datanet be liable for any damages (including, without limitation, damages for loss of business projects, or loss of profits) arising in contract, tort or otherwise from the use of or inability to use any of its contents, or from any action taken (or refrained from being taken) as a result of using the analysis or any of its contents. Datanet its directors, owners, editors, officials, employees, distributor and agents or any associate will not be liable for any errors in the information contained or any consequences arising from the use of the contents of the provided information/analysis.
10. If any provision of these terms and conditions is held invalid or illegal or unenforceable for any reason by any court of competent jurisdiction, such provision shall be severed and the remainder of provisions of the terms and conditions shall continue in full force and effect as if the Term of Use had been executed with the invalid, illegal or unenforceable provision eliminated.
11. If there are any discrepancies in the information provided, please bring it to attention of Datanet for suitable rectification measures.

**Buy Online This Complete Book At
Datanet India eBooks Store**

www.indiastatpublications.com

or go directly at

[http://www.indiastatpublications.com/
Assembly_factbook/Gujarat/Bharuch/ Ankleshwar](http://www.indiastatpublications.com/Assembly_factbook/Gujarat/Bharuch/Ankleshwar)

 **indiastat**elections

ISBN : 978-93-5822-354-5



9 789358 223545