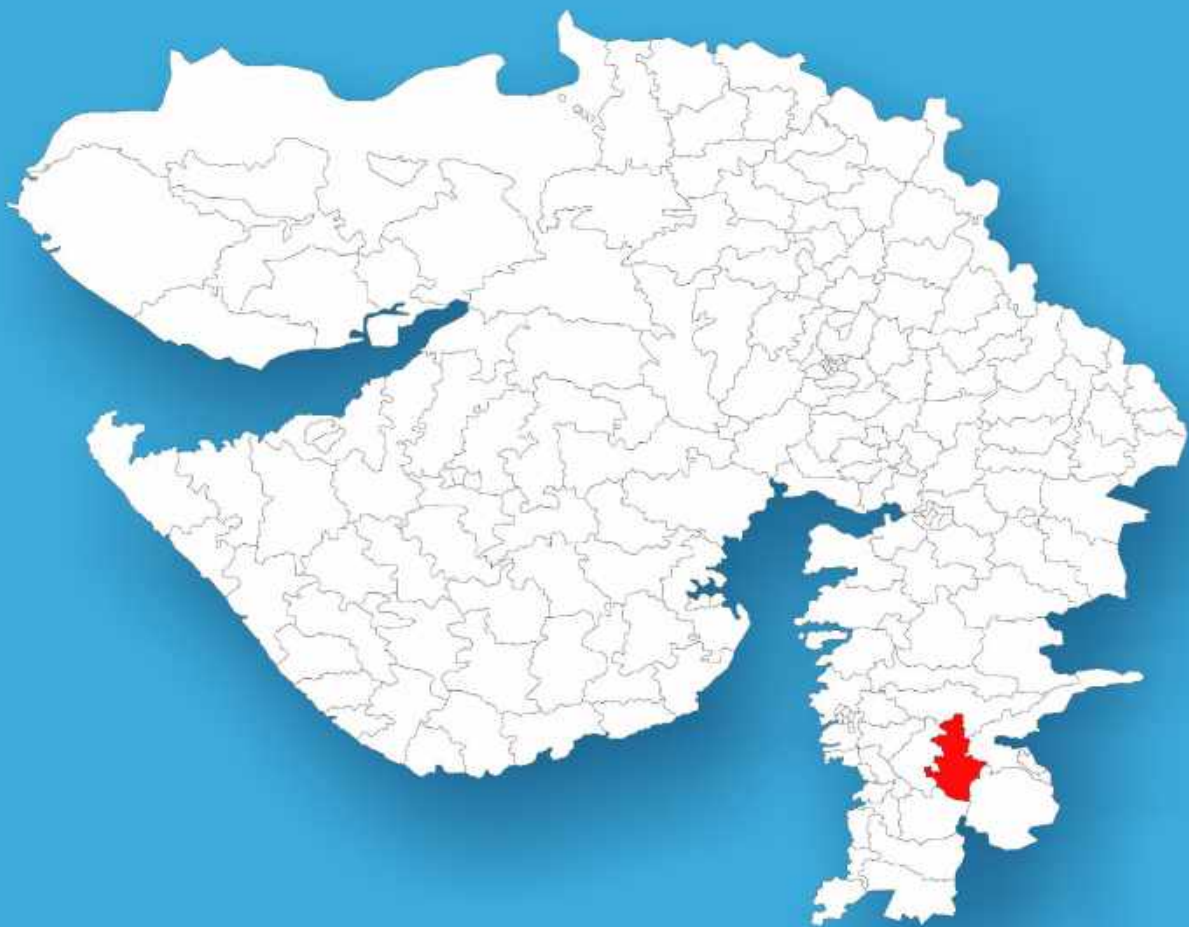




Gujarat

# Assembly Factbook™

Vyara Assembly Constituency



Key Electoral Data of Vyara  
Assembly Constituency (Vidhan Sabha)

Gujarat  
**Assembly Factbook**<sup>TM</sup>  
Vyara Assembly Constituency



Vyara Vidhan Sabha

**Editor & Director**

Dr. R.K. Thukral

**Research Editor**

Dr. Shafeeq Rahman

**Compiled, Researched and Published by  
Datanet India Pvt. Ltd.**

D-100, 1st Floor,

Okhla Industrial Area, Phase-I,

New Delhi- 110020.

Ph.: 91-11- 43580781-84

Email : support@indiastatpublications.com

Website : www.indiastatelections.com

**Online Book Store :**

www.indiastatpublications.com

**Report No. :** AFB/GJ-171-0125

**ISBN :** 978-93-5905-914-3

**First Edition :** January, 2018

**Eighth Updated Edition :** January, 2025

**Price :** Rs. 11500/-

US\$ 310

**© Datanet India Pvt. Ltd.**

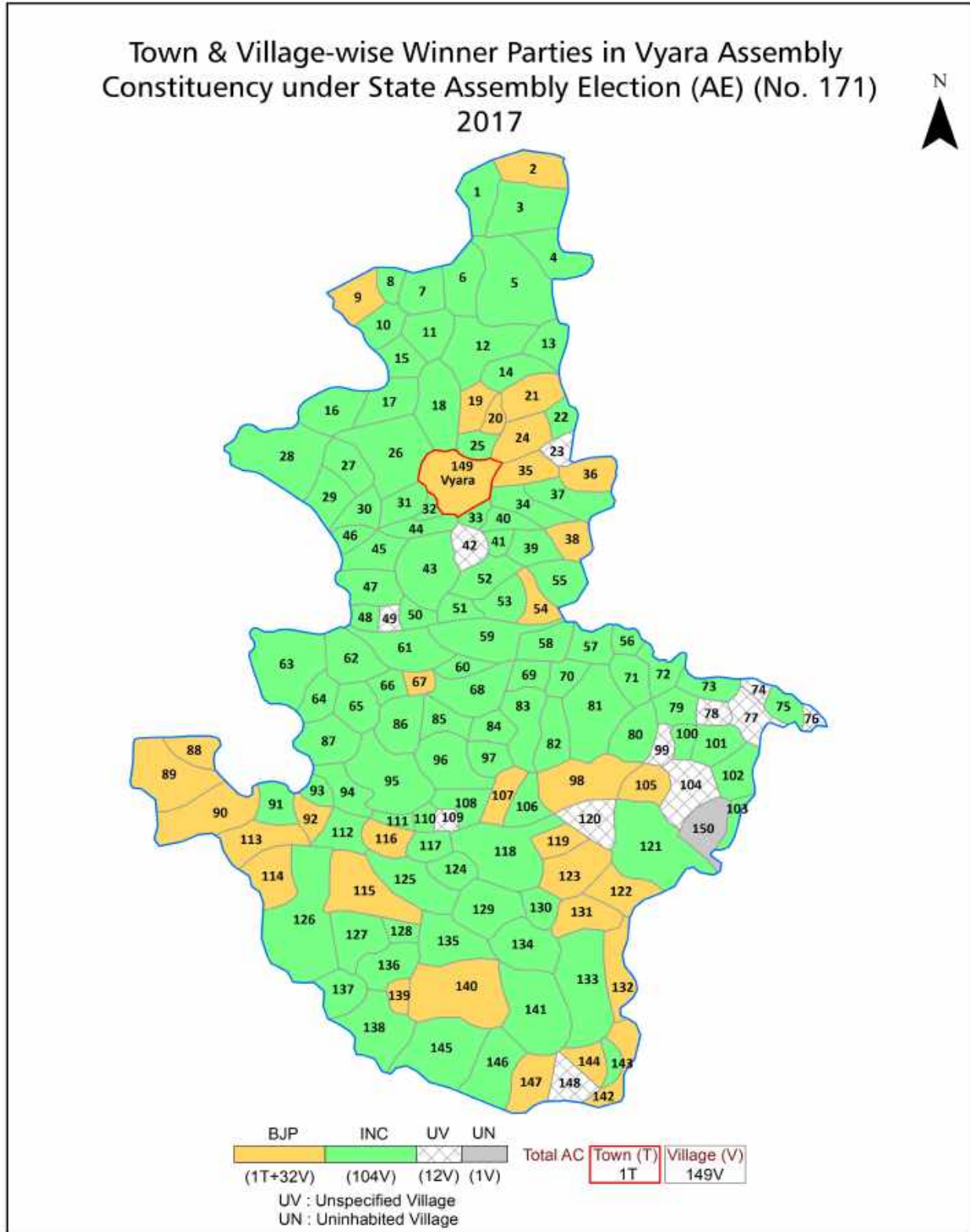
All rights reserved. No part of this book may be reproduced, stored in a retrieval system or transmitted in any form or by any means, mechanical photocopying, photographing, scanning, recording or otherwise without the prior written permission of the publisher. Please refer to Disclaimer at page no. 232 for the use of this publication.

Printed in India

## Contents

No.	Particulars	Page No.
	<b>Introduction</b>	
1	Assembly Constituency - (Vidhan Sabha) at a Glance   Features of Assembly as per Delimitation Commission of India (2008)	1-2
	<b>Location and Political Maps</b>	
2	Location Map   Boundaries of Assembly Constituency - (Vidhan Sabha) in District   Boundaries of Assembly Constituency under Parliamentary Constituency - (Lok Sabha)   Town & Village-wise Winner Parties- 2024, 2022, 2019, 2017, 2014, 2012 and 2009	3-11
	<b>Administrative Setup (2011)</b>	
3	District   Sub-district   Towns   Villages   Inhabited Villages   Uninhabited Villages   Village Panchayat   Intermediate Panchayat	12-20
	<b>Demographics (2011)</b>	
4	Population   Households   Rural/Urban Population   Towns and Villages by Population Size   Sex Ratio (Total & 0-6 Years)   Religious Population   Social Population   Literacy Rate	21-22
	<b>Electoral Features</b>	
5	Important Dates of Last Elections Held   Electors by Gender   Service Electors   Voters   Voters Turnout   Polling Stations & Average Number of Electors per Polling Station   Electors by Age Group   Present Elected Representatives	23-28
	<b>Historical Summary Election Results</b>	
6	Vote Share of Major Parties   Winning Margin (Number & Percentage)   Polarity of Parties   Summary Result of Assembly Segment of Parliamentary Elections 2024, 2019, 2014, 2009, 2004 and 1999   Summary Result of Assembly Elections 2022, 2017, 2012, 2007, 2002, 1998, 1995, 1990, 1985, 1980, 1975, 1972, 1967 and 1962	29-51
	<b>Polling Station Level Election Results</b>	
7	Name and Number of Polling Station 2024, 2022, 2019, 2017, 2014, 2012 and 2009   Polling Station-wise Electors, Voters & Voters Turnout 2024, 2022, 2019, 2017, 2014, 2012 and 2009   Polling Station wise Elections Results 2024, 2022, 2019, 2017, 2014, 2012 and 2009	52-211
	<b>Share of Assembly Constituency</b>	
8	Share of Assembly Constituency - (Vidhan Sabha) in State, District and Parliamentary Constituency - (Lok Sabha)	212
	<b>Socio-Economic Amenities (2011)</b>	
9	Access to Administrative Units   Agricultural, Manufacturing and Industrial Commodities   Demographic Indicators   Education   Health & Manpower   Drinking Water Supply   Sanitation   Entertainment and Recreations Infrastructure   Power   Food Allocation Distribution and Marketing of Agriculture Commodities Infrastructure   Transport and Road Infrastructure   Communication   Banking and Financial Services   Land Use   Irrigation Source	214-228
10	<b>Abbreviation &amp; Sources</b>	230-231
11	<b>Disclaimer</b>	232

Location & Political Map



## Administrative Setup

### List of Village Panchayat & Intermediate Panchayat (Block) Name - 2011

Village Name	Village Panchayat Name	Intermediate Panchayat Name
Achhopalo	Kalamkui	Vyara
Amania	Kalamkui	Vyara
Ambapani	Chakdhara	Vyara
Ambiya	Ambiya	Vyara
Amonia	Halmundi	Vyara
Andharvadi Dur	Andharvadi Dur	Vyara
Andharvadi Najik	Andharvadi Najik	Vyara
Antapur	Antapur	Vyara
Arkund	Meghpur	Vyara
Bagalpur	Vankla	Vyara
Balpur	Balpur	Vyara
Bamnamal Dur	Bamnamal Dur	Vyara
Bamnamal Najik	Ramkuva	Vyara
Bardipada	Bardipada	Vyara
Beda Raypura	Beda Raypura	Vyara
Bedchit	Bedchit	Vyara
Bedkuva Dur	Bedkuva Dur	Vyara
Bedkuva Najik	Bedkuva Najik	Vyara
Besaniya	Besaniya	Vyara
Bhanavadi	Bhanavadi	Vyara
Bhatpur	Bhatpur	Vyara
Bhojpur Dur	Bedchit	Vyara
Bhojpur Najik	Bhojpur Najik	Vyara
Bhurivel	Jhankhari	Vyara
Birbara	Rani Amba	Vyara
Borkachchh	Borkachchh	Vyara
Borkhadi	Borkhadi	Vyara
Chakdhara	Chakdhara	Vyara
Champavadi	Champavadi	Vyara

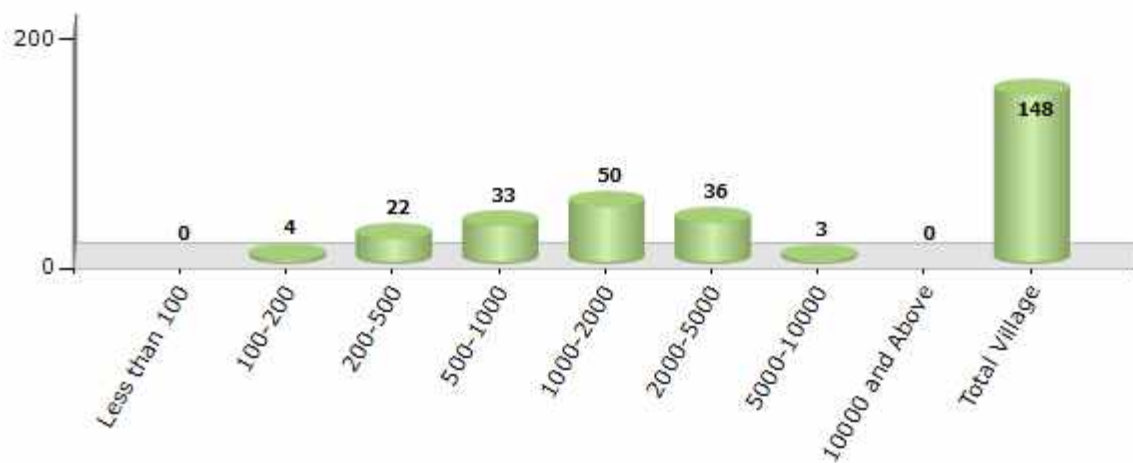
Contd....

## Demographics

### Number of Villages by Population Size - 2011

Less than 100	100-200	200-500	500-1000	1000-2000	2000-5000	5000-10000	10000 and Above	Total Village
0	4	22	33	50	36	3	0	148

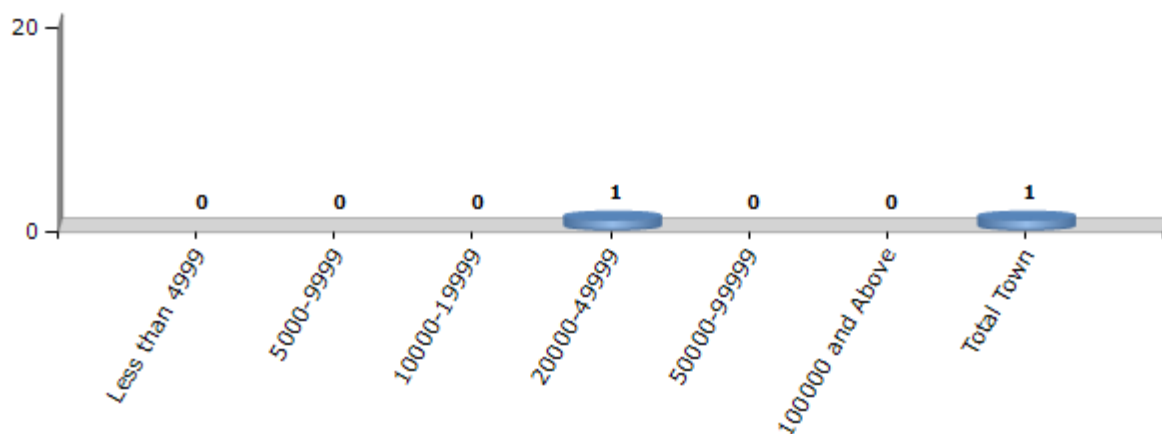
Number of Villages by Population Size - 2011



### Number of Towns by Population Size - 2011

Less than 4999	5000-9999	10000-19999	20000-49999	50000-99999	100000 and Above	Total Town
0	0	0	1	0	0	1

Number of Towns by Population Size - 2011

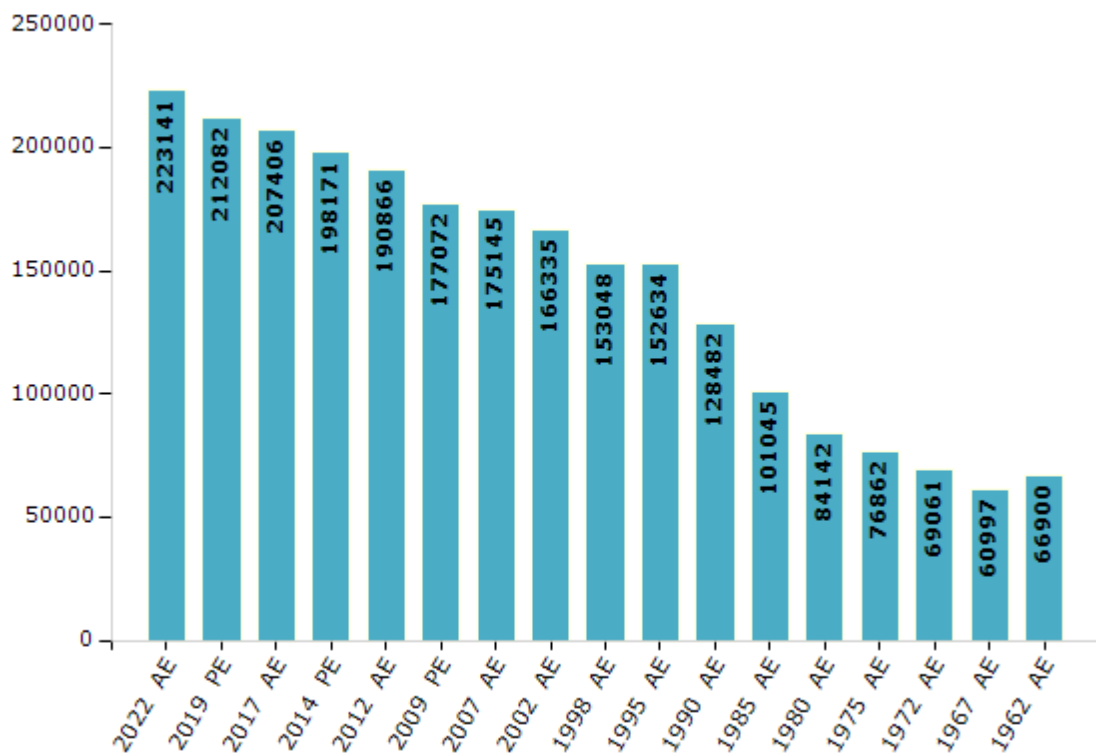


## Electoral Features

### Electors by Male & Female

Year	Male	Female	Others	Total	Year	Male	Female	Others	Total
2022 AE	108479	114658	4	223141	1998 AE	76309	76739	-	153048
2019 PE	104003	108075	4	212082	1995 AE	76233	76401	-	152634
2017 AE	101948	105454	4	207406	1990 AE	64254	64228	-	128482
2014 PE	97754	100417	0	198171	1985 AE	50148	50897	-	101045
2012 AE	94387	96479	0	190866	1980 AE	41854	42288	-	84142
2009 PE	87364	89708	-	177072	1975 AE	38202	38660	-	76862
2007 AE	86203	88942	-	175145	1972 AE	34745	34316	-	69061
2004 PE	-	-	-	-	1967 AE	-	-	-	60997
2002 AE	82171	84164	-	166335	1962 AE	-	-	-	66900
1999 PE	-	-	-	-					

Number of Electors



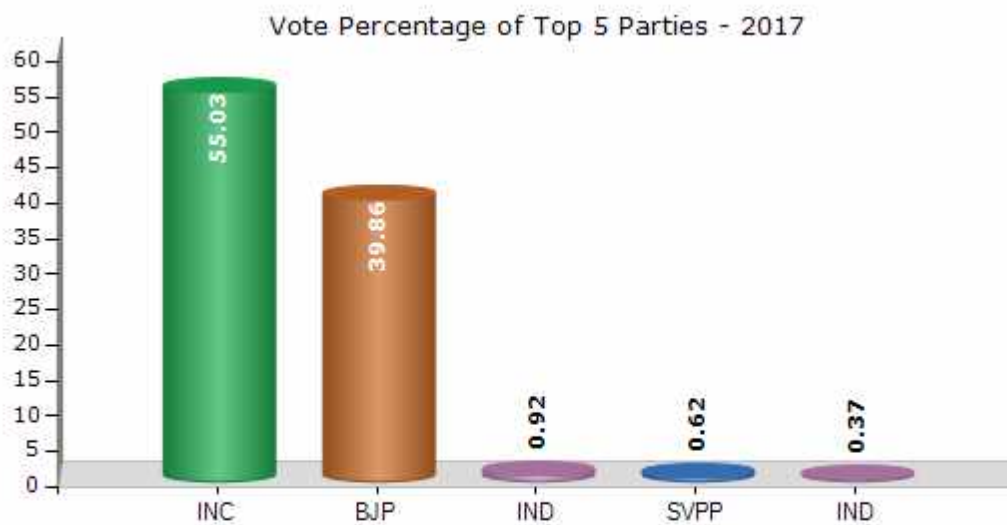
Note : AE : Assembly Election, PE : Assembly Segment of Parliamentary Election



## Historical Summary Election Results

### Summary Result of Assembly Election - 2017

Candidate Name	Party	Votes	Votes %
Gamit Punabhai Dhedabhai	INC	88576	55.03
Chaudhari Arvindbhai Rumsibhai	BJP	64162	39.86
Shankarbhai Babubhai Dhodia	IND	1473	0.92
Gamit Kaushikbhai Virendrabhai	SVPP	999	0.62
Gamit Bipinbhai Govindbhai	IND	594	0.37
Gamit Sandipbhai Mohanbhai	AINHCP	521	0.32
Chaudhari Rameshbhai Chandubhai	JD(U)	411	0.26
Kishanbhai Natubhai Gamit	IND	382	0.24
	NOTA	3836	2.38



## Polling Station Level Election Results

### Number and Name of Polling Stations (PS) (2022)

Number of Polling Stations	Name of Polling Stations	Number of Polling Stations	Name of Polling Stations
1	Primary School, Kanza, Kanja	22	L H Bhakat Sarvajanic High School, Room No.-1, Ghata, Ghata
2	Primary School, Kala Vyara	23	L H Bhakat Sarvajanic High School, Room No.-2, Ghata, Ghata
3	Primary School, East Side Room, Bedkuvadur, Bedkuva Dur	24	Primary School, Katiskuvadur, Katiskuva Dur
4	Primary School, Bedkuvar Navi Vasahat, Bedkuva Dur	25	Primary School New Building, Room No.-2, Vansakui, Vanskui
5	Primary School, West Side Room, Bedkuvadur, Bedkuva Dur	26	Primary School New Building, Room No.-3, Vansakui, Vanskui
6	Primary School, West Side Building, Bedkuva Dur	27	Primary School, East Side Room, Champavadi
7	Primary School, Room No.-1, Khod Talav	28	Primary School, West Side Room, Champavadi
8	Primary School, Near Khod Talav Baju, Khod Talav	29	Primary School, Pandhar Faliya Varg, Champavadi
9	Primary School, Room No.2, Khod Talav	30	Primary School, Saddvan, Sadadvan
10	Primary School, Room No.1, Uchamala, Unchamala	31	Primary School, Waghpani, Vaghpani
11	Primary School, Room No.2, Uchamala, Unchamala	32	Primary School, Katiskuvanjik, Katiskuva Najik
12	Gyandeep High School, Room No.1, Unchamala	33	Primary School, Bedkuvanjik, Bedkuva Najik
13	Gyandeep High School, Room No.2, Unchamala	34	Primary School, Rampura Najik, Rampura Najik
14	Atomic Energy Central School, Room No.1, Unchamala Colony, Unchamala	35	Primary School, Chikhalvav, Chikhalvav
15	Atomic Energy Central School, Room No.3, Unchamala Colony, Unchamala	36	Primary School, Petaki Faliya Varg School, Chikhalvav
16	Atomic Energy Central School, Room No.2, Unchamala Colony, Unchamala	37	Primary School, Room No.-6, Katasvan, Katasvan
17	Primary School, Ease Side Building, North Side Room No.- 2, Limdda, Limbarda	38	Primary School, Room No.-8, Katasvan, Katasvan
18	Primary School, East Side Building, South Side Room No.3, Limdda, Limbarda	39	Primary School, Dungargam, Dungargam
19	Primary School, Umrkuva, Umarkuva	40	Primary School, Bhanawadi, Bhanavadi
20	Primary School, Room No.-1, Vadakui, Vadkui	41	Primay School, Room No.- 2, Kansariya Faliya, Bhanavadi
21	Primary School, Room No.2, Vadakui, Vadkui	42	Primary School, Room No.-1, Lotrva, Lotarva

Contd....

## Polling Station Level Election Results

### Polling Station-wise Votes Secured by Overall Top Five Parties in Vyara Assembly in Assembly Election (AE) under Bardoli Parliamentary Constituency in Gujarat (2022)

Number of Polling Station	Winner - Kokani Mohanbhai Dhedabhai (BJP)	Runner-up - Bipinchandra Khushalbhai Chaudhari (AAP)	3rd - Gamit Punabhai Dhedabhai (INC)	4th - Rakeshbhai Sureshbhai Gamit (BSP)	5th - Jimikumar Rajenbhai Patel (IND)	NOTA	Other	Total Votes Secured
36	236	196	36	6	2	12	8	496
37	236	185	238	5	13	13	9	699
38	195	254	241	12	1	10	15	728
39	212	360	219	9	4	13	4	821
40	166	93	183	2	4	14	6	468
41	203	203	113	3	4	14	8	548
42	269	139	167	7	5	16	8	611
43	167	147	191	3	7	21	20	556
44	109	273	216	8	7	15	22	650
45	136	218	227	20	11	10	14	636
46	130	319	235	6	12	28	35	765
47	177	264	91	1	2	9	4	548
48	212	350	207	12	4	19	10	814
49	297	258	178	6	3	18	7	767
50	295	255	199	11	5	31	11	807
51	143	179	282	6	3	20	8	641
52	502	57	99	3	5	22	0	688
53	257	133	192	4	14	27	11	638
54	192	220	436	8	6	16	12	890
55	174	224	111	6	3	17	1	536
56	432	148	294	8	14	63	12	971
57	213	108	110	1	1	8	2	443
58	150	139	166	1	7	1	2	466
59	247	84	165	7	3	15	5	526
60	345	65	149	2	2	12	3	578
61	359	162	339	5	10	18	5	898
62	268	148	366	6	2	8	5	803
63	218	66	350	4	0	9	0	647
64	321	46	243	0	0	4	0	614
65	292	97	224	7	3	8	2	633
66	445	77	192	7	1	4	1	727
67	501	25	179	1	0	22	1	729
68	497	42	138	0	1	9	1	688
69	411	42	78	4	0	10	1	546
70	265	55	200	3	0	8	2	533

Contd....

## Polling Station Level Election Results

### Winner, Runner-up and 3rd Party Position & Winning Margin According to Polling Stations in Vyara Assembly in Assembly Election (AE) under Bardoli Parliamentary Constituency in Gujarat (2022)

Polling Station Number	Winner Party	Winner Votes (%)	Runner-up Party	Runner-up Votes (%)	Winning Margin Votes (%)	Third Party	Third Party Votes (%)	Other Votes (%)
71	INC	313 (47.86)	BJP	261 (39.91)	52 (7.95)	AAP	71 (10.86)	9 (1.38)
72	BJP	414 (75.82)	INC	93 (17.03)	321 (58.79)	AAP	31 (5.68)	8 (1.47)
73	BJP	380 (53.3)	INC	187 (26.23)	193 (27.07)	AAP	121 (16.97)	25 (3.51)
74	INC	325 (44.16)	BJP	250 (33.97)	75 (10.19)	AAP	115 (15.63)	46 (6.25)
75	BJP	257 (53.43)	INC	162 (33.68)	95 (19.75)	AAP	49 (10.19)	13 (2.7)
76	INC	264 (57.14)	BJP	94 (20.35)	170 (36.79)	AAP	79 (17.1)	25 (5.41)
77	BJP	281 (44.11)	INC	238 (37.36)	43 (6.75)	AAP	103 (16.17)	15 (2.35)
78	BJP	401 (50.13)	INC	264 (33)	137 (17.13)	AAP	110 (13.75)	25 (3.13)
79	BJP	512 (66.58)	INC	170 (22.11)	342 (44.47)	AAP	67 (8.71)	20 (2.6)
80	BJP	693 (75.49)	INC	128 (13.94)	565 (61.55)	AAP	76 (8.28)	21 (2.29)
81	BJP	526 (67.09)	AAP	122 (15.56)	404 (51.53)	INC	112 (14.29)	24 (3.06)
82	BJP	330 (71.27)	INC	86 (18.57)	244 (52.7)	AAP	23 (4.97)	24 (5.18)
83	BJP	594 (73.24)	INC	149 (18.37)	445 (54.87)	AAP	51 (6.29)	17 (2.1)
84	BJP	529 (72.47)	INC	135 (18.49)	394 (53.98)	AAP	45 (6.16)	21 (2.88)
85	BJP	467 (79.69)	INC	77 (13.14)	390 (66.55)	AAP	25 (4.27)	17 (2.9)
86	BJP	429 (80.34)	INC	69 (12.92)	360 (67.42)	AAP	28 (5.24)	8 (1.5)
87	BJP	628 (84.3)	INC	83 (11.14)	545 (73.16)	AAP	10 (1.34)	24 (3.22)
88	BJP	672 (70.37)	INC	124 (12.98)	548 (57.39)	AAP	115 (12.04)	44 (4.61)
89	BJP	419 (69.6)	INC	90 (14.95)	329 (54.65)	AAP	71 (11.79)	22 (3.65)
90	BJP	507 (74.12)	AAP	89 (13.01)	418 (61.11)	INC	70 (10.23)	18 (2.63)
91	BJP	616 (84.15)	INC	61 (8.33)	555 (75.82)	AAP	42 (5.74)	13 (1.78)
92	BJP	314 (44.1)	INC	214 (30.06)	100 (14.04)	AAP	153 (21.49)	31 (4.35)
93	INC	287 (38.42)	BJP	244 (32.66)	43 (5.76)	AAP	169 (22.62)	47 (6.29)
94	BJP	96 (40.34)	AAP	61 (25.63)	35 (14.71)	INC	54 (22.69)	27 (11.34)
95	BJP	275 (38.68)	AAP	218 (30.66)	57 (8.02)	INC	190 (26.72)	28 (3.94)
96	INC	308 (39.84)	AAP	277 (35.83)	31 (4.01)	BJP	157 (20.31)	31 (4.01)
97	BJP	227 (46.14)	INC	213 (43.29)	14 (2.85)	AAP	38 (7.72)	14 (2.85)
98	BJP	465 (48.74)	INC	357 (37.42)	108 (11.32)	AAP	102 (10.69)	30 (3.14)
99	INC	398 (51.96)	AAP	214 (27.94)	184 (24.02)	BJP	123 (16.06)	31 (4.05)
100	BJP	254 (49.71)	INC	183 (35.81)	71 (13.9)	AAP	53 (10.37)	21 (4.11)
101	BJP	311 (41.3)	INC	215 (28.55)	96 (12.75)	AAP	178 (23.64)	49 (6.51)
102	BJP	156 (54.36)	INC	67 (23.34)	89 (31.02)	AAP	55 (19.16)	9 (3.14)
103	AAP	410 (59.51)	INC	148 (21.48)	262 (38.03)	BJP	100 (14.51)	31 (4.5)
104	INC	361 (40.16)	AAP	289 (32.15)	72 (8.01)	BJP	210 (23.36)	39 (4.34)
105	BJP	279 (44.36)	AAP	210 (33.39)	69 (10.97)	INC	105 (16.69)	35 (5.56)

Contd....

## Socio-Economic Amenities - Rural

### Access to Education Facilities

Particulars	Number of Villages (% of Population)				
	Available	Not Available	If Not Available (Distance of Nearest Facility)		
			A	B	C
Govt. Primary School	145 (100)	3 (0)	2 (0)	1 (0)	0 (0)
Private Primary School	4 (5)	144 (95)	0 (0)	0 (0)	0 (0)
Govt. Middle School	0 (0)	148 (100)	0 (0)	0 (0)	0 (0)
Private Middle School	0 (0)	148 (100)	0 (0)	0 (0)	0 (0)
Govt. Secondary School	26 (33)	122 (67)	35 (24)	47 (21)	36 (20)
Private Secondary School	5 (6)	143 (94)	0 (0)	0 (0)	0 (0)
Govt. Senior Secondary School	4 (4)	144 (96)	27 (19)	69 (39)	47 (38)
Private Senior Secondary School	1 (1)	147 (99)	0 (0)	0 (0)	0 (0)
Govt. Arts and Science Degree College	0 (0)	148 (100)	15 (10)	30 (18)	101 (70)
Private Arts and Science Degree College	0 (0)	148 (100)	0 (0)	1 (1)	1 (0)
Govt. Engineering College	0 (0)	148 (100)	13 (9)	30 (19)	104 (72)
Private Engineering College	0 (0)	148 (100)	0 (0)	1 (1)	0 (0)
Govt. Medicine College	0 (0)	148 (100)	12 (8)	29 (18)	99 (68)
Private Medicine College	1 (1)	147 (99)	0 (0)	2 (1)	5 (4)
Govt. Management Institute	0 (0)	148 (100)	0 (0)	0 (0)	144 (98)
Private Management Institute	0 (0)	148 (100)	0 (0)	0 (0)	4 (2)
Govt. Polytechnic	0 (0)	148 (100)	0 (0)	0 (0)	148 (100)
Private Polytechnic	0 (0)	148 (100)	0 (0)	0 (0)	0 (0)
Govt. Vocational Training School/ITI	0 (0)	148 (100)	13 (9)	32 (21)	103 (70)
Private Vocational Training School/ITI	0 (0)	148 (100)	0 (0)	0 (0)	0 (0)
Govt. Non Formal Training Centre	0 (0)	148 (100)	1 (0)	3 (2)	134 (93)
Private Non Formal Training Centre	0 (0)	148 (100)	0 (0)	0 (0)	10 (5)
Govt. School For Disabled	0 (0)	148 (100)	1 (0)	3 (2)	143 (97)
Private School For Disabled	0 (0)	148 (100)	0 (0)	0 (0)	1 (1)
Government Others	0 (0)	148 (100)	0 (0)	0 (0)	0 (0)
Private Others	0 (0)	148 (100)	0 (0)	0 (0)	0 (0)

Note : Distance A : Less than 5 km; B : Between 5-10 km; C : 10+ km.; Source : Data Analysis is based on 2011 Census.

## DISCLAIMER

The Terms of Use and Disclaimer of Datanet India Private Limited (hereinafter referred to as "Datanet") for use of this analysis report of **Vyara Assembly Constituency (Vyara Vidhan Sabha)** :-

1. **Assembly Factbook™** is a Registered Trade Mark owned by Datanet.
2. All the maps are sketched and graphical representation only and have not been drawn to the scale and also not to represent the actual geographical area or boundary of the unit.
3. The data for the aforesaid analysis is based on authentic sources and has been culled from the various publications of Census, CSO and NSSO for district and block level data, various central and state government departments, Central & State Elections Commissions and the concerned Returning Officers' releases, Electoral Rolls, Election results and allied publications, internal assessment, surveys, estimates and analysis. Therefore, certain adjustment of data at micro level may have been done to arrive closer to the macro data.
4. Data have been provided on an "As Is" and "As AVAILABLE" basis
5. The colours shown in the maps or diagram and charts of a particular party, alliance or AC are indicative and do not represent them.
6. This publication which includes maps, sheets, graphs and data would be the property under copyright of Datanet only. The user may use these for its internal study, analysis and research purposes. It's public display, re-selling or any commercial uses by the user are not allowed.
7. Datanet has taken due care and caution in compilation and processing of data and allied information, but does not guarantee the accuracy, adequacy or completeness of any information/analysis and will be not responsible for any errors or omissions or for the results obtained from the use of such information/analysis.
8. All the contents for the publication have been culled from various authentic sources and Datanet reasonably believes such sources to be reliable, but does not make any representations, express or implied as to the accuracy or fitness of use of such information. The information or contents of the information/analysis do not constitute advice and should not be relied upon in making (or refraining from making) any decision. Any reliance placed upon the information provided by Datanet is the sole responsibility and strictly at the user's risk.
9. In no event will Datanet be liable for any damages (including, without limitation, damages for loss of business projects, or loss of profits) arising in contract, tort or otherwise from the use of or inability to use any of its contents, or from any action taken (or refrained from being taken) as a result of using the analysis or any of its contents. Datanet its directors, owners, editors, officials, employees, distributor and agents or any associate will not be liable for any errors in the information contained or any consequences arising from the use of the contents of the provided information/analysis.
10. If any provision of these terms and conditions is held invalid or illegal or unenforceable for any reason by any court of competent jurisdiction, such provision shall be severed and the remainder of provisions of the terms and conditions shall continue in full force and effect as if the Term of Use had been executed with the invalid, illegal or unenforceable provision eliminated.
11. If there are any discrepancies in the information provided, please bring it to attention of Datanet for suitable rectification measures.

Buy Online This Complete Book At  
**Datanet India eBooks Store**

[www.indiastatpublications.com](http://www.indiastatpublications.com)

or go directly at

[http://www.indiastatpublications.com/  
Assembly\\_factbook/Gujarat/Bardoli/Vyara](http://www.indiastatpublications.com/Assembly_factbook/Gujarat/Bardoli/Vyara)

 **indiastat**elections

ISBN : 978-93-5905-914-3



9 789359 059143