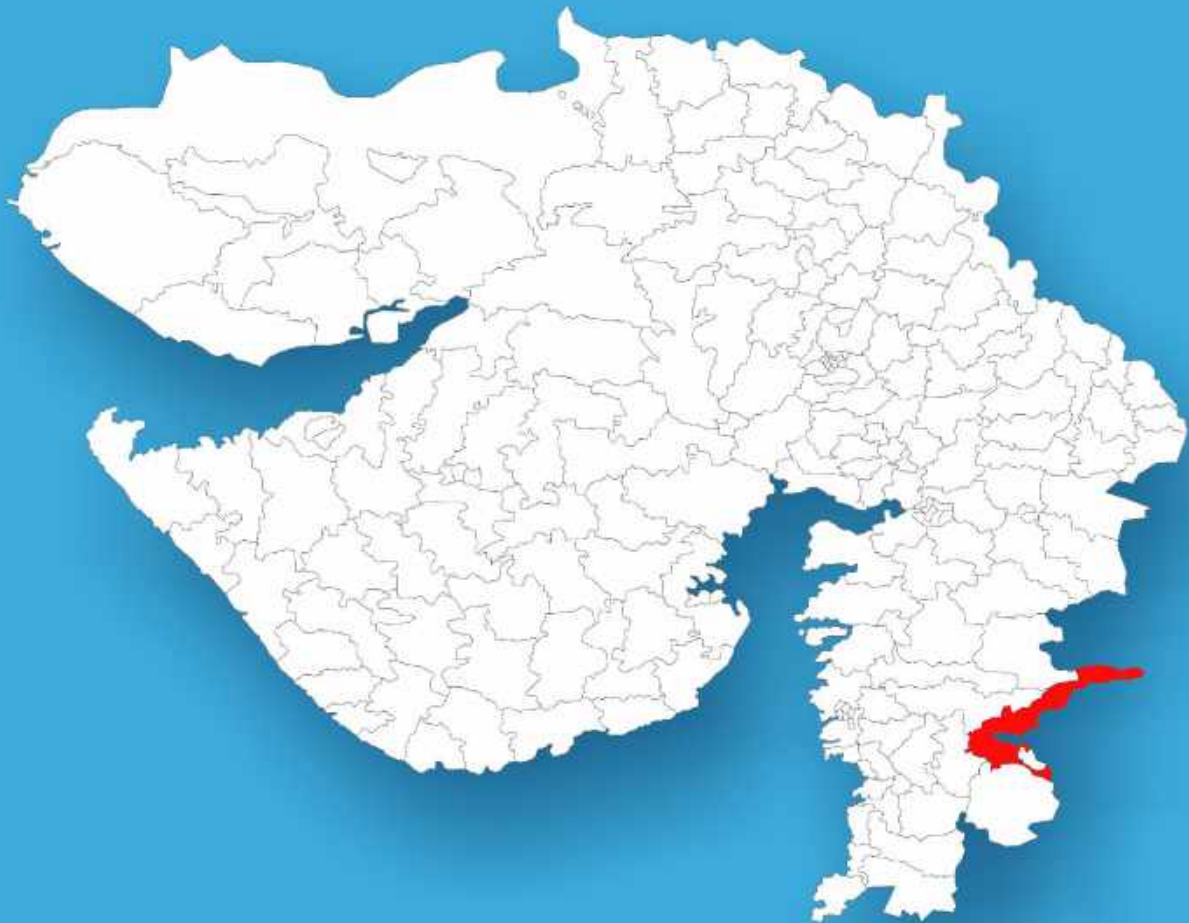




Gujarat

Assembly Factbook™

Nizar Assembly Constituency



Key Electoral Data of Nizar
Assembly Constituency (Vidhan Sabha)

Gujarat

Assembly Factbook™

Nizar Assembly Constituency



Nizar Vidhan Sabha

Editor & Director

Dr. R.K. Thukral

Research Editor

Dr. Shafeeq Rahman

**Compiled, Researched and Published by
Datanet India Pvt. Ltd.**

D-100, 1st Floor,

Okhla Industrial Area, Phase-I,

New Delhi- 110020.

Ph.: 91-11- 43580781-84

Email : support@indiastatpublications.com

Website : www.indiastatelections.com

Online Book Store :

www.indiastatpublications.com

Report No. : AFB/GJ-172-0125

ISBN : 978-93-5822-596-9

First Edition : January, 2018

Eighth Updated Edition : January, 2025

Price : Rs. 11500/-

US\$ 310

© Datanet India Pvt. Ltd.

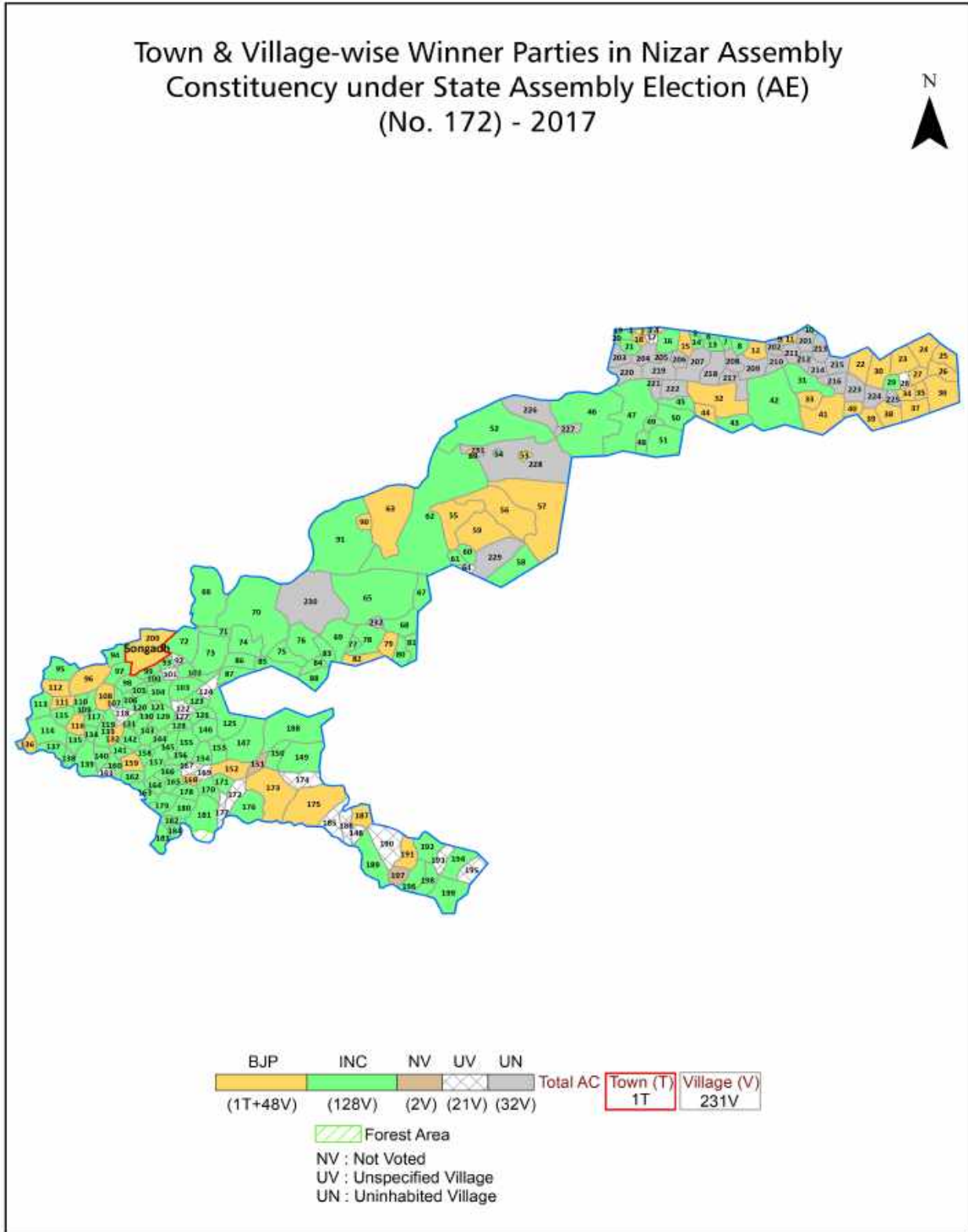
All rights reserved. No part of this book may be reproduced, stored in a retrieval system or transmitted in any form or by any means, mechanical photocopying, photographing, scanning, recording or otherwise without the prior written permission of the publisher. Please refer to Disclaimer at page no. 271 for the use of this publication.

Printed in India

Contents

No.	Particulars	Page No.
	Introduction	
1	Assembly Constituency - (Vidhan Sabha) at a Glance Features of Assembly as per Delimitation Commission of India (2008)	1-2
	Location and Political Maps	
2	Location Map Boundaries of Assembly Constituency - (Vidhan Sabha) in District Boundaries of Assembly Constituency under Parliamentary Constituency - (Lok Sabha) Town & Village-wise Winner Parties- 2024, 2022, 2019, 2017, 2014, 2012 and 2009	3-11
	Administrative Setup (2011)	
3	District Sub-district Towns Villages Inhabited Villages Uninhabited Villages Village Panchayat Intermediate Panchayat	12-22
	Demographics (2011)	
4	Population Households Rural/Urban Population Towns and Villages by Population Size Sex Ratio (Total & 0-6 Years) Religious Population Social Population Literacy Rate	23-24
	Electoral Features	
5	Important Dates of Last Elections Held Electors by Gender Service Electors Voters Voters Turnout Polling Stations & Average Number of Electors per Polling Station Electors by Age Group Present Elected Representatives	25-30
	Historical Summary Election Results	
6	Vote Share of Major Parties Winning Margin (Number & Percentage) Polarity of Parties Summary Result of Assembly Segment of Parliamentary Elections 2024, 2019, 2014, 2009, 2004 and 1999 Summary Result of Assembly Elections 2022, 2017, 2012, 2007, 2002, 1998, 1995, 1990, 1985, 1980 and 1975	31-50
	Polling Station Level Election Results	
7	Name and Number of Polling Station 2024, 2022, 2019, 2017, 2014, 2012 and 2009 Polling Station-wise Electors, Voters & Voters Turnout 2024, 2022, 2019, 2017, 2014, 2012 and 2009 Polling Station wise Elections Results 2024, 2022, 2019, 2017, 2014, 2012 and 2009	51-250
	Share of Assembly Constituency	
8	Share of Assembly Constituency - (Vidhan Sabha) in State, District and Parliamentary Constituency - (Lok Sabha)	251
	Socio-Economic Amenities (2011)	
9	Access to Administrative Units Agricultural, Manufacturing and Industrial Commodities Demographic Indicators Education Health & Manpower Drinking Water Supply Sanitation Entertainment and Recreations Infrastructure Power Food Allocation Distribution and Marketing of Agriculture Commodities Infrastructure Transport and Road Infrastructure Communication Banking and Financial Services Land Use Irrigation Source	253-267
10	Abbreviation & Sources	269-270
11	Disclaimer	271

Location & Political Map



Administrative Setup

List of Village Panchayat & Intermediate Panchayat (Block) Name - 2011

Village Name	Village Panchayat Name	Intermediate Panchayat Name
Abhankuva	Thuti	Uchchhal
Adada	Adada	Nizar
Akkalutar	Chokhiamli	Nizar
Amalgundi	Amalgundi	Songadh
Amba	Amba	Songadh
Amthava	Taparvada	Songadh
Anandpur	Selud	Uchchhal
Aste Tarfe Budhaval	Aste Tarfe Budhaval	Nizar
Babarghat	Khabda	Uchchhal
Bahurupa	Bahurupa	Nizar
Balambe	Balambe	Nizar
Balamrai	Tokarva	Songadh
Balde	Balde	Nizar
Bandharpada	Bandharpada	Songadh
Bedpada	Kharsi	Songadh
Bedvan P Umarda	Hiravadi	Songadh
Bhad Bhunja	Bhadbhunja	Uchchhal
Bhamsal	Nimbhore	Nizar
Bharadada	Bharadada	Songadh
Bhil Bhavali	Bhil Bhavali	Nizar
Bhil Jamboli	Bhil Jamboli	Nizar
Bhintbudrak	Bhintbudrak	Uchchhal
Bhintkhurd	Bhintkhurd	Uchchhal
Bhorthava	Otta	Songadh
Borde	Borde	Nizar
Borikuwa	Chokhiamli	Nizar
Borkuva	Borkuva	Songadh
Borpada	Taparvada	Songadh
Chakvan	Amalgundi	Songadh

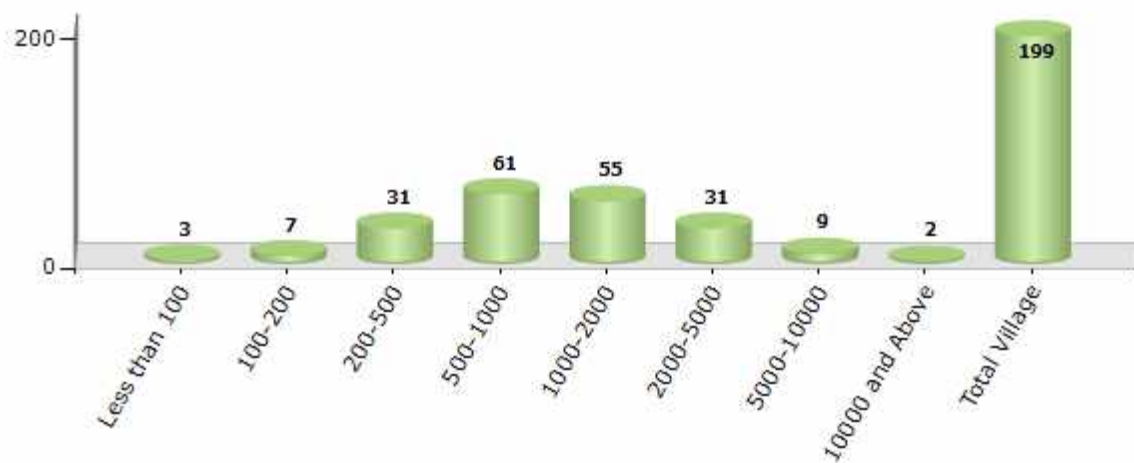
Contd....

Demographics

Number of Villages by Population Size - 2011

Less than 100	100-200	200-500	500-1000	1000-2000	2000-5000	5000-10000	10000 and Above	Total Village
3	7	31	61	55	31	9	2	199

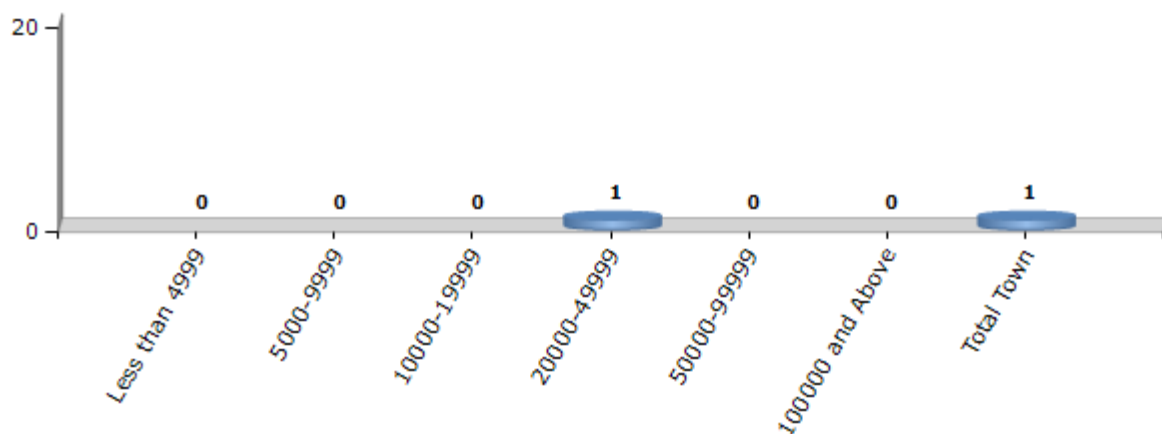
Number of Villages by Population Size - 2011



Number of Towns by Population Size - 2011

Less than 4999	5000-9999	10000-19999	20000-49999	50000-99999	100000 and Above	Total Town
0	0	0	1	0	0	1

Number of Towns by Population Size - 2011

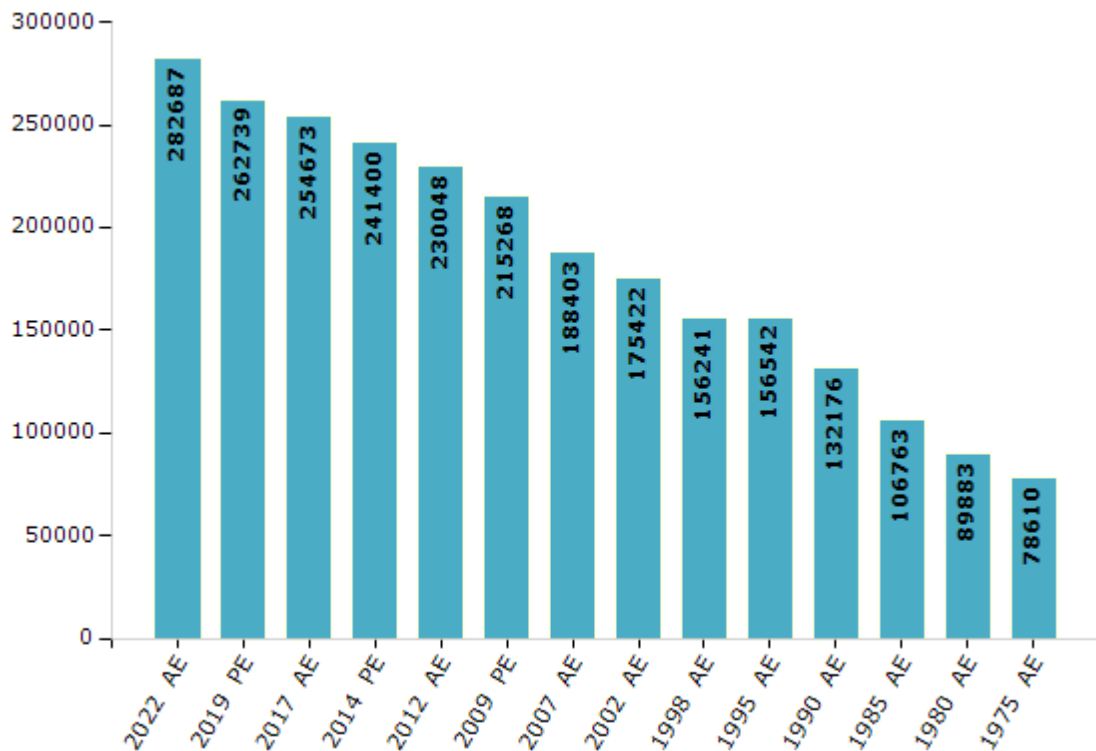


Electoral Features

Electors by Male & Female

Year	Male	Female	Others	Total	Year	Male	Female	Others	Total
2022 AE	138085	144602	0	282687	1998 AE	76285	79956	-	156241
2019 PE	129392	133347	0	262739	1995 AE	76638	79904	-	156542
2017 AE	125602	129071	0	254673	1990 AE	65419	66757	-	132176
2014 PE	119627	121773	0	241400	1985 AE	52160	54603	-	106763
2012 AE	113896	116151	1	230048	1980 AE	43860	46023	-	89883
2009 PE	106177	109091	-	215268	1975 AE	38392	40218	-	78610
2007 AE	92482	95921	-	188403	1972 AE	-	-	-	-
2004 PE	-	-	-	-	1967 AE	-	-	-	-
2002 AE	85663	89759	-	175422	1962 AE	-	-	-	-
1999 PE	-	-	-	-					

Number of Electors

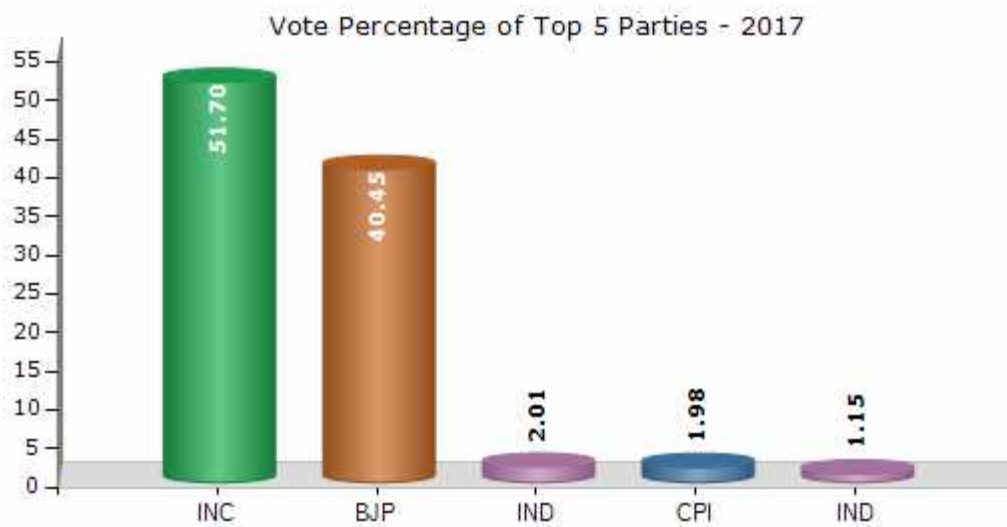


Note : AE : Assembly Election, PE : Assembly Segment of Parliamentary Election

Historical Summary Election Results

Summary Result of Assembly Election - 2017

Candidate Name	Party	Votes	Votes %
Sunilbhai Ratanjibhai Gamit	INC	106234	51.7
Kantilalbai Reshmabhai Gamit	BJP	83105	40.45
Dhavalbhai Vijaybhai Chaudhari	IND	4137	2.01
Chunilal Dharubhai Valvi	CPI	4066	1.98
Sureshbhai Navalsingh Vasave	IND	2369	1.15
Movalyabhai Nopariyabhai Gamit	BSP	1461	0.71
	NOTA	4095	1.99



Polling Station Level Election Results

Number and Name of Polling Stations (PS) (2022)

Number of Polling Stations	Name of Polling Stations	Number of Polling Stations	Name of Polling Stations
1	Primary School, Patipada	22	Primary School, East Side Building, Balamba, Balamba
2	Primary School, East Side Room, Itvai, Itvai	23	Primary School New Building, East Side, Amoda Trafe Satona, Balamba
3	Primary School, Umza, Umja	24	Primary School, Maulipada, East Side Room, Amod, Balamba
4	Primary School, New R. C. C. Room, Zampa Amla	25	Primary School, Ground Floor Room No-1, Modala (Veshgam), Balamba
5	Primary School, Akkalutara	26	Primary School, Veshgam, Balamba
6	Primary School, New Building, Room No.- 1, Chokhiamli	27	Primary School New Building, South Side Room No-1, Rajpur
7	Primary School, New Building, Room No.- 2, Chokhiamli	28	Primary School New Building, North Side Room No-1, Rajpur
8	Primary School, Dabriamba	29	Primary School, Tulsa, Tulsa
9	Primary School, West Side Room No.2, Ziribeda (Gangtha), Ziribeda	30	Primary School, North Wing Room No-13, Nehru School, Fulwadi
10	Primary School, West Side Room No.1, Ziribeda (Gangtha), Ziribeda	31	Primary School, North Wing Middle Room No-14, Nehru School, Fulwadi
11	Primary School New Building, Pipripada (Gangtha), Ziribeda	32	Primary School, East Side New Building Room No.16, Nehru School, Fulwadi
12	Primary School, Ssm Building, Moramba	33	Sarasvati Vidhyalay, Room No.- 2, Kukarmunda, Fulwadi
13	Primary School, Pragnavarg Room, Moramba	34	Sarasvati Vidhyalay, Room No.- 4, Kukarmunda, Fulwadi
14	Primary School, (Main Building) East Side Room, Moramba	35	Primary School, Fulvadi-6 Gadid, Fulwadi
15	Primary School, Toranda	36	Primary School, East Side Room No.1, Fulwadi (Pati), Fulwadi
16	Primary School, Gorapada, Toranda	37	Primary School, Room No.6, Fulwadi (Utavad), Fulwadi
17	Primary School, North Side Room, Kevdamoi (Ranainchi), Kevdamoi	38	Primary School, Fulavadi-9 Kelani, Fulwadi
18	Primary School, West Side Room, Medhpur, Mendhpur	39	Primary School, Fulwadi (Gorasa), Fulwadi
19	Primary School, North Side Room, Kevdamoi (Panibara), Kevdamoi	40	Primary School, Fulwadi
20	Primary School, New Building, East Side Room No.- 13, Balamba (Bej), Balamba	41	Primary School, Fulavadi-12, (Dodava), Fulwadi
21	Primary School, New Building, West Side Room No.- 14, Balamba (Bej), Balamba	42	Primary School, South Side Room, Shale (Tapikhadkala) Sarva Siksha Abhiyan, Tapikhadkala

Contd....

Polling Station Level Election Results

Polling Station-wise Votes Secured by Overall Top Five Parties in Nizar Assembly in Assembly Election (AE) under Bardoli Parliamentary Constituency in Gujarat (2022)

Number of Polling Station	Winner - Dr. Jayrambhai Chemabhai Gamit (BJP)	Runner-up - Sunilbhai Ratanjibhai Gamit (INC)	3rd - Arvindbhai Singabhai Gamit (AAP)	4th - Manishbhai Prakashbhai Vasava (IND)	5th - Samirbhai Janakbhai Naik (BTP)	NOTA	Other	Total Votes Secured
36	189	91	118	13	8	7	3	429
37	218	299	97	8	9	9	4	644
38	298	133	120	13	7	13	4	588
39	193	137	116	17	4	12	6	485
40	389	121	268	19	9	18	4	828
41	233	158	129	13	11	16	4	564
42	251	215	102	23	7	9	1	608
43	294	486	78	13	9	14	6	900
44	441	106	45	11	3	26	5	637
45	586	132	52	6	3	9	2	790
46	485	247	56	12	5	12	4	821
47	463	216	125	13	8	29	9	863
48	466	165	190	29	17	12	9	888
49	418	186	44	8	5	7	1	669
50	497	365	54	6	8	12	6	948
51	492	314	117	18	10	17	5	973
52	369	209	108	19	6	16	3	730
53	353	273	39	8	3	10	4	690
54	375	233	57	8	7	17	5	702
55	281	202	14	0	3	11	2	513
56	539	208	65	2	5	7	2	828
57	415	326	46	1	1	7	2	798
58	436	267	84	14	25	11	6	843
59	346	206	111	17	5	15	7	707
60	366	220	113	24	15	6	8	752
61	266	266	18	2	27	10	5	594
62	367	276	41	3	19	10	0	716
63	166	228	18	3	3	6	3	427
64	98	96	11	0	1	2	0	208
65	306	375	18	2	4	6	1	712
66	192	195	42	7	3	0	4	443
67	640	233	76	8	3	10	2	972
68	417	424	44	7	18	15	1	926
69	431	257	33	7	2	5	3	738
70	295	98	149	13	3	6	0	564

Contd....

Polling Station Level Election Results

Winner, Runner-up and 3rd Party Position & Winning Margin According to Polling Stations in Nizar Assembly in Assembly Election (AE) under Bardoli Parliamentary Constituency in Gujarat (2022)

Polling Station Number	Winner Party	Winner Votes (%)	Runner-up Party	Runner-up Votes (%)	Winning Margin Votes (%)	Third Party	Third Party Votes (%)	Other Votes (%)
71	BJP	255 (51.62)	INC	170 (34.41)	85 (17.21)	AAP	58 (11.74)	11 (2.23)
72	BJP	364 (41.79)	INC	344 (39.49)	20 (2.3)	AAP	114 (13.09)	49 (5.63)
73	BJP	250 (64.94)	INC	106 (27.53)	144 (37.41)	AAP	19 (4.94)	10 (2.6)
74	INC	285 (54.81)	BJP	171 (32.88)	114 (21.93)	AAP	44 (8.46)	20 (3.85)
75	BJP	443 (75.08)	INC	75 (12.71)	368 (62.37)	AAP	37 (6.27)	35 (5.93)
76	INC	163 (58.21)	BJP	63 (22.5)	100 (35.71)	AAP	42 (15)	12 (4.29)
77	BJP	368 (58.97)	INC	219 (35.1)	149 (23.87)	AAP	14 (2.24)	23 (3.69)
78	BJP	324 (44.38)	INC	311 (42.6)	13 (1.78)	AAP	51 (6.99)	44 (6.03)
79	BJP	405 (46.29)	INC	328 (37.49)	77 (8.8)	BTP	71 (8.11)	71 (8.11)
80	BJP	388 (47.9)	BTP	207 (25.56)	181 (22.34)	INC	123 (15.19)	92 (11.36)
81	BTP	273 (39.68)	BJP	201 (29.22)	72 (10.46)	INC	151 (21.95)	63 (9.16)
82	BJP	280 (42.68)	BTP	215 (32.77)	65 (9.91)	INC	110 (16.77)	51 (7.77)
83	BJP	129 (33.42)	INC	109 (28.24)	20 (5.18)	BTP	63 (16.32)	85 (22.02)
84	INC	260 (40.19)	BJP	253 (39.1)	7 (1.09)	AAP	52 (8.04)	82 (12.67)
85	INC	492 (56.04)	BJP	262 (29.84)	230 (26.2)	BTP	65 (7.4)	59 (6.72)
86	INC	337 (44.93)	BJP	278 (37.07)	59 (7.86)	AAP	82 (10.93)	53 (7.07)
87	BJP	386 (53.99)	INC	242 (33.85)	144 (20.14)	AAP	43 (6.01)	44 (6.15)
88	INC	320 (46.24)	BJP	302 (43.64)	18 (2.6)	AAP	23 (3.32)	47 (6.79)
89	BJP	427 (72.01)	INC	152 (25.63)	275 (46.38)	AAP	4 (0.67)	10 (1.69)
90	INC	540 (58.38)	BJP	350 (37.84)	190 (20.54)	AAP	10 (1.08)	25 (2.7)
91	BJP	406 (52.45)	INC	339 (43.8)	67 (8.65)	AAP	11 (1.42)	18 (2.33)
92	BJP	347 (75.76)	INC	93 (20.31)	254 (55.45)	AAP	7 (1.53)	11 (2.4)
93	INC	322 (47.85)	BJP	243 (36.11)	79 (11.74)	BTP	67 (9.96)	41 (6.09)
94	BJP	305 (44.72)	INC	219 (32.11)	86 (12.61)	BTP	97 (14.22)	61 (8.94)
95	BJP	566 (78.72)	INC	115 (15.99)	451 (62.73)	AAP	16 (2.23)	22 (3.06)
96	BJP	356 (73.25)	INC	102 (20.99)	254 (52.26)	AAP	15 (3.09)	13 (2.67)
97	INC	396 (66.89)	BJP	163 (27.53)	233 (39.36)	BTP	11 (1.86)	22 (3.72)
98	BJP	459 (83.3)	INC	59 (10.71)	400 (72.59)	AAP	8 (1.45)	25 (4.54)
99	BJP	359 (72.82)	INC	86 (17.44)	273 (55.38)	AAP	14 (2.84)	34 (6.9)
100	BJP	458 (62.48)	INC	253 (34.52)	205 (27.96)	AAP	6 (0.82)	16 (2.18)
101	BJP	246 (50.83)	INC	206 (42.56)	40 (8.27)	IND (VBG)	8 (1.65)	24 (4.96)
102	BJP	475 (77.74)	INC	98 (16.04)	377 (61.7)	AAP	19 (3.11)	19 (3.11)
103	BJP	129 (55.6)	INC	99 (42.67)	30 (12.93)	AAP	4 (1.72)	0 (0)
104	INC	404 (64.95)	BJP	167 (26.85)	237 (38.1)	AAP	34 (5.47)	17 (2.73)
105	BJP	137 (49.28)	INC	120 (43.17)	17 (6.11)	AAP	12 (4.32)	9 (3.24)

Contd....

Socio-Economic Amenities - Rural

Access to Education Facilities

Particulars	Number of Villages (% of Population)				
	Available	Not Available	If Not Available (Distance of Nearest Facility)		
			A	B	C
Govt. Primary School	191 (95)	8 (5)	3 (0)	4 (1)	1 (4)
Private Primary School	1 (0)	198 (100)	0 (0)	0 (0)	0 (0)
Govt. Middle School	0 (0)	199 (100)	0 (0)	0 (0)	0 (0)
Private Middle School	0 (0)	199 (100)	0 (0)	0 (0)	0 (0)
Govt. Secondary School	33 (39)	166 (61)	17 (9)	45 (22)	102 (30)
Private Secondary School	4 (2)	195 (98)	0 (0)	0 (0)	0 (0)
Govt. Senior Secondary School	7 (10)	192 (90)	10 (5)	53 (32)	129 (52)
Private Senior Secondary School	0 (0)	199 (100)	0 (0)	0 (0)	0 (0)
Govt. Arts and Science Degree College	1 (2)	198 (98)	6 (3)	27 (16)	159 (74)
Private Arts and Science Degree College	0 (0)	199 (100)	1 (0)	1 (1)	4 (4)
Govt. Engineering College	0 (0)	199 (100)	0 (0)	0 (0)	59 (47)
Private Engineering College	0 (0)	199 (100)	0 (0)	8 (3)	132 (50)
Govt. Medicine College	0 (0)	199 (100)	0 (0)	0 (0)	42 (33)
Private Medicine College	0 (0)	199 (100)	0 (0)	8 (3)	149 (64)
Govt. Management Institute	0 (0)	199 (100)	0 (0)	0 (0)	58 (41)
Private Management Institute	0 (0)	199 (100)	0 (0)	0 (0)	141 (59)
Govt. Polytechnic	0 (0)	199 (100)	0 (0)	0 (0)	86 (66)
Private Polytechnic	0 (0)	199 (100)	0 (0)	2 (0)	111 (33)
Govt. Vocational Training School/ITI	2 (4)	197 (96)	10 (5)	40 (24)	142 (65)
Private Vocational Training School/ITI	0 (0)	199 (100)	0 (0)	0 (0)	5 (2)
Govt. Non Formal Training Centre	0 (0)	199 (100)	0 (0)	8 (3)	144 (62)
Private Non Formal Training Centre	0 (0)	199 (100)	0 (0)	0 (0)	47 (35)
Govt. School For Disabled	0 (0)	199 (100)	1 (0)	1 (0)	169 (88)
Private School For Disabled	0 (0)	199 (100)	0 (0)	1 (0)	27 (12)
Government Others	0 (0)	199 (100)	0 (0)	0 (0)	0 (0)
Private Others	0 (0)	199 (100)	0 (0)	0 (0)	0 (0)

Note : Distance A : Less than 5 km; B : Between 5-10 km; C : 10+ km.; Source : Data Analysis is based on 2011 Census.

DISCLAIMER

The Terms of Use and Disclaimer of Datanet India Private Limited (hereinafter referred to as "Datanet") for use of this analysis report of **Nizar Assembly Constituency (Nizar Vidhan Sabha)** :-

1. **Assembly Factbook™** is a Registered Trade Mark owned by Datanet.
2. All the maps are sketched and graphical representation only and have not been drawn to the scale and also not to represent the actual geographical area or boundary of the unit.
3. The data for the aforesaid analysis is based on authentic sources and has been culled from the various publications of Census, CSO and NSSO for district and block level data, various central and state government departments, Central & State Elections Commissions and the concerned Returning Officers' releases, Electoral Rolls, Election results and allied publications, internal assessment, surveys, estimates and analysis. Therefore, certain adjustment of data at micro level may have been done to arrive closer to the macro data.
4. Data have been provided on an "As Is" and "As AVAILABLE" basis
5. The colours shown in the maps or diagram and charts of a particular party, alliance or AC are indicative and do not represent them.
6. This publication which includes maps, sheets, graphs and data would be the property under copyright of Datanet only. The user may use these for its internal study, analysis and research purposes. It's public display, re-selling or any commercial uses by the user are not allowed.
7. Datanet has taken due care and caution in compilation and processing of data and allied information, but does not guarantee the accuracy, adequacy or completeness of any information/analysis and will be not responsible for any errors or omissions or for the results obtained from the use of such information/analysis.
8. All the contents for the publication have been culled from various authentic sources and Datanet reasonably believes such sources to be reliable, but does not make any representations, express or implied as to the accuracy or fitness of use of such information. The information or contents of the information/analysis do not constitute advice and should not be relied upon in making (or refraining from making) any decision. Any reliance placed upon the information provided by Datanet is the sole responsibility and strictly at the user's risk.
9. In no event will Datanet be liable for any damages (including, without limitation, damages for loss of business projects, or loss of profits) arising in contract, tort or otherwise from the use of or inability to use any of its contents, or from any action taken (or refrained from being taken) as a result of using the analysis or any of its contents. Datanet its directors, owners, editors, officials, employees, distributor and agents or any associate will not be liable for any errors in the information contained or any consequences arising from the use of the contents of the provided information/analysis.
10. If any provision of these terms and conditions is held invalid or illegal or unenforceable for any reason by any court of competent jurisdiction, such provision shall be severed and the remainder of provisions of the terms and conditions shall continue in full force and effect as if the Term of Use had been executed with the invalid, illegal or unenforceable provision eliminated.
11. If there are any discrepancies in the information provided, please bring it to attention of Datanet for suitable rectification measures.

**Buy Online This Complete Book At
Datanet India eBooks Store**

www.indiastatpublications.com

or go directly at

[http://www.indiastatpublications.com/
Assembly_factbook/Gujarat/Bardoli/ Nizar](http://www.indiastatpublications.com/Assembly_factbook/Gujarat/Bardoli/Nizar)

 **india**stat**elections**

ISBN - 978-93-5822-596-9



9 789358 225969