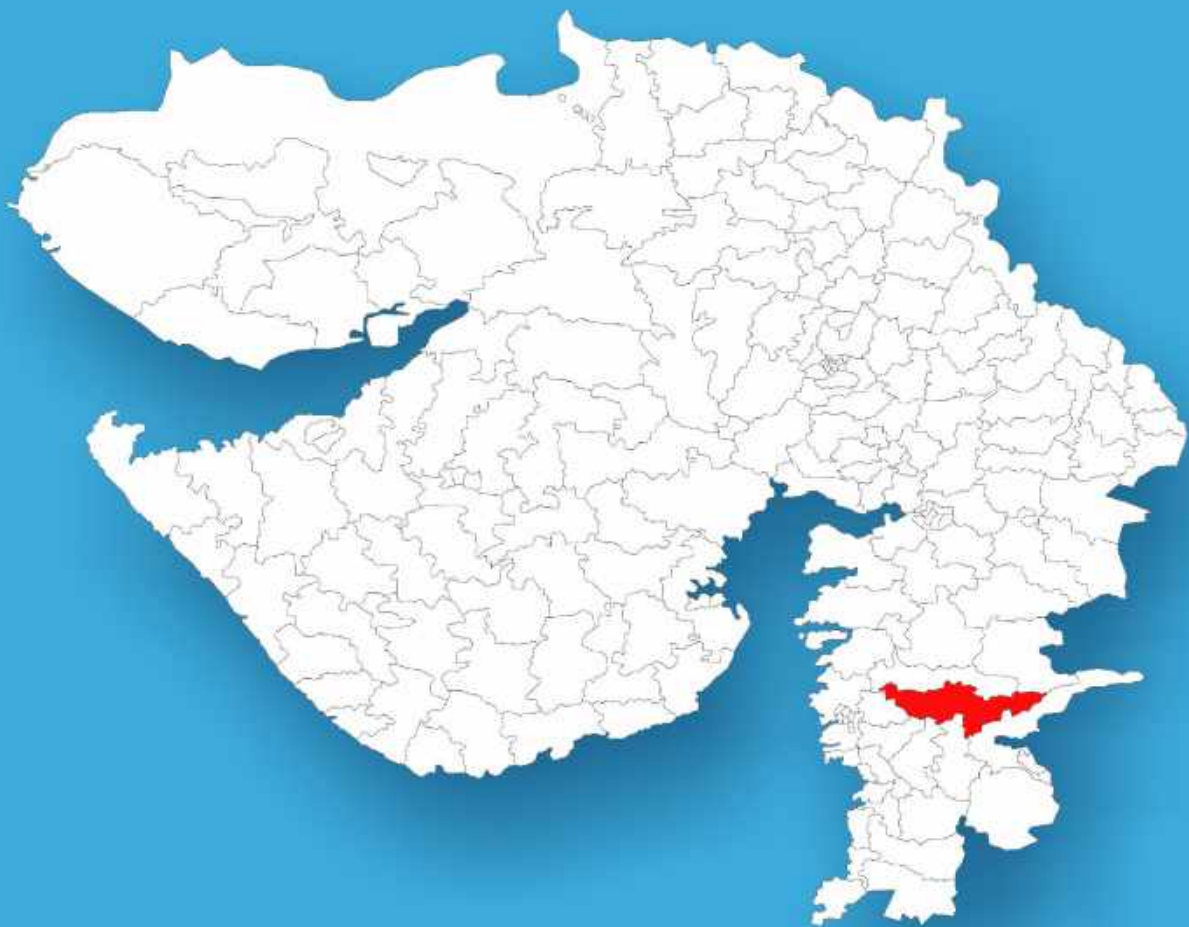




Gujarat

Assembly Factbook™

Mandvi Assembly Constituency



Key Electoral Data of Mandvi
Assembly Constituency (Vidhan Sabha)

Gujarat

Assembly Factbook™

Mandvi Assembly Constituency



Mandvi Vidhan Sabha

Editor & Director

Dr. R.K. Thukral

Research Editor

Dr. Shafeeq Rahman

**Compiled, Researched and Published by
Datanet India Pvt. Ltd.**

D-100, 1st Floor,

Okhla Industrial Area, Phase-I,

New Delhi- 110020.

Ph.: 91-11- 43580781-84

Email : support@indiastatpublications.com

Website : www.indiastatelections.com

Online Book Store :

www.indiastatpublications.com

Report No. : AFB/GJ-157-0125

ISBN : 978-93-5905-740-8

First Edition : January, 2018

Eighth Updated Edition : January, 2025

Price : Rs. 11500/-

US\$ 310

© **Datanet India Pvt. Ltd.**

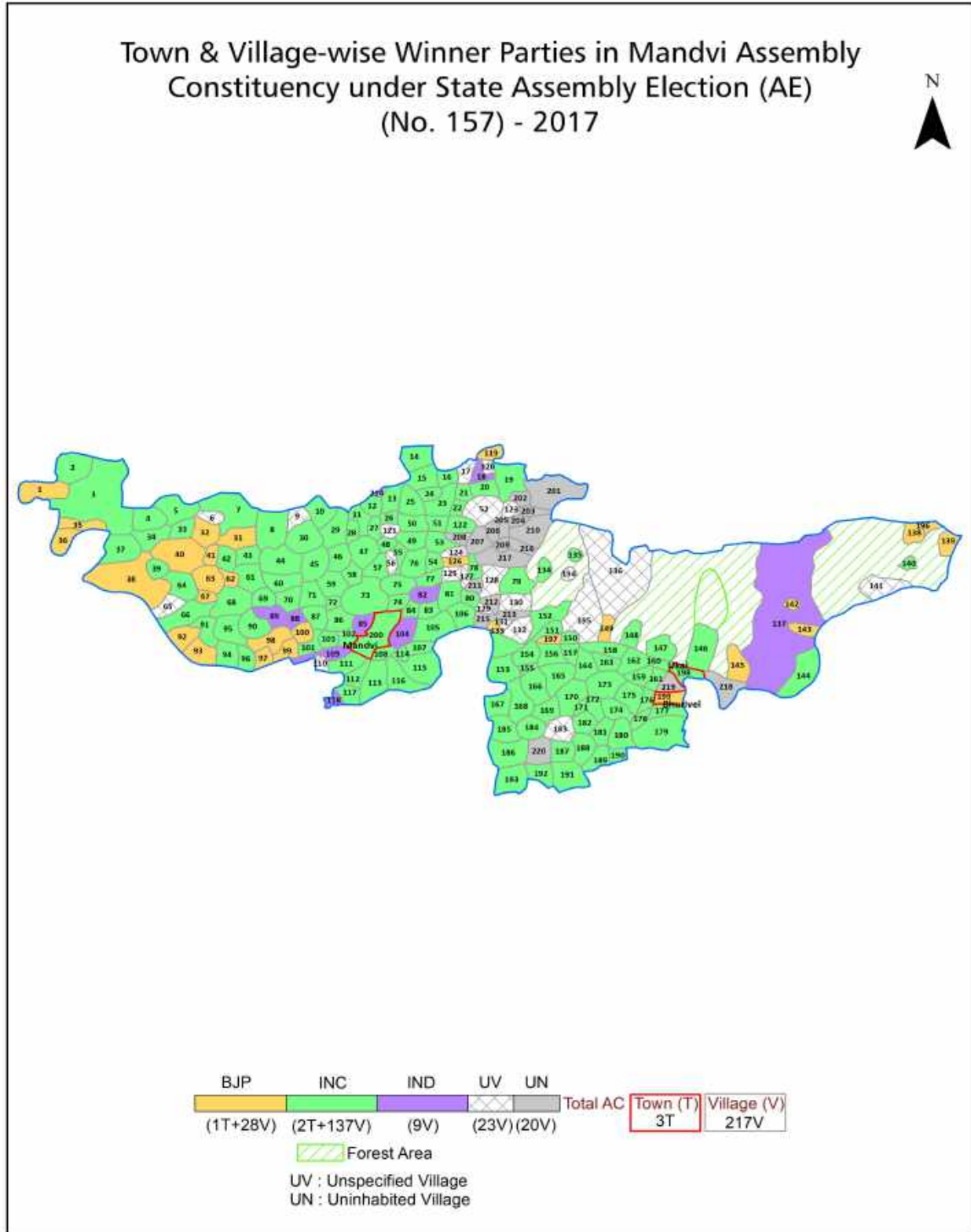
All rights reserved. No part of this book may be reproduced, stored in a retrieval system or transmitted in any form or by any means, mechanical photocopying, photographing, scanning, recording or otherwise without the prior written permission of the publisher. Please refer to Disclaimer at page no. 237 for the use of this publication.

Printed in India

Contents

No.	Particulars	Page No.
	Introduction	
1	Assembly Constituency - (Vidhan Sabha) at a Glance Features of Assembly as per Delimitation Commission of India (2008)	1-2
	Location and Political Maps	
2	Location Map Boundaries of Assembly Constituency - (Vidhan Sabha) in District Boundaries of Assembly Constituency under Parliamentary Constituency - (Lok Sabha) Town & Village-wise Winner Parties- 2024, 2022, 2019, 2017, 2014, 2012 and 2009	3-11
	Administrative Setup (2011)	
3	District Sub-district Towns Villages Inhabited Villages Uninhabited Villages Village Panchayat Intermediate Panchayat	12-22
	Demographics (2011)	
4	Population Households Rural/Urban Population Towns and Villages by Population Size Sex Ratio (Total & 0-6 Years) Religious Population Social Population Literacy Rate	23-24
	Electoral Features	
5	Important Dates of Last Elections Held Electors by Gender Service Electors Voters Voters Turnout Polling Stations & Average Number of Electors per Polling Station Electors by Age Group Present Elected Representatives	25-30
	Historical Summary Election Results	
6	Vote Share of Major Parties Winning Margin (Number & Percentage) Polarity of Parties Summary Result of Assembly Segment of Parliamentary Elections 2024, 2019, 2014 and 2009 Summary Result of Assembly Elections 2022, 2017 and 2012	31-40
	Polling Station Level Election Results	
7	Name and Number of Polling Station 2024, 2022, 2019, 2017, 2014, 2012 and 2009 Polling Station-wise Electors, Voters & Voters Turnout 2024, 2022, 2019, 2017, 2014, 2012 and 2009 Polling Station wise Elections Results 2024, 2022, 2019, 2017, 2014, 2012 and 2009	41-216
	Share of Assembly Constituency	
8	Share of Assembly Constituency - (Vidhan Sabha) in State, District and Parliamentary Constituency - (Lok Sabha)	217
	Socio-Economic Amenities (2011)	
9	Access to Administrative Units Agricultural, Manufacturing and Industrial Commodities Demographic Indicators Education Health & Manpower Drinking Water Supply Sanitation Entertainment and Receptions Infrastructure Power Food Allocation Distribution and Marketing of Agriculture Commodities Infrastructure Transport and Road Infrastructure Communication Banking and Financial Services Land Use Irrigation Source	219-233
10	Abbreviation & Sources	235-236
11	Disclaimer	237

Location & Political Map



Administrative Setup

List of Village Panchayat & Intermediate Panchayat (Block) Name - 2011

Village Name	Village Panchayat Name	Intermediate Panchayat Name
Achhalva	Kikakui	Songadh
Agasvan	Agasvan	Songadh
Ajvar	Nindvada	Songadh
Amalchuni	Dadhvada	Mandvi
Amaldi	Nindvada	Songadh
Amalpada	Amalpada	Songadh
Amalsadi	Amalsadi	Mandvi
Amba	Amba	Mandvi
Ambapor	Maldha	Mandvi
Amlī	Choramba	Mandvi
Amlī	Amlī	Songadh
Amlipada	Amlipada	Songadh
Antroli	Antroli	Mandvi
Areth	Areth	Mandvi
Badtal	Badtal	Mandvi
Balaltirth	Kakdapar	Mandvi
Balethi	Balethi	Mandvi
Baudhan	Baudhan	Mandvi
Bavli	Amalpada	Songadh
Beddha	Beddha	Mandvi
Bedi	Bedi	Songadh
Bedvan Khadka	Sadadkuva	Songadh
Bedvan P Bhensrot	Bedvan P Bhensrot	Songadh
Bhanpur	Sisor	Songadh
Bhatkhai	Vareth	Mandvi
Bhatvada	Bhatvada	Songadh
Bhimpura	Ukai	Songadh
Birama	Varjakhan	Mandvi
Borda	Borda	Songadh

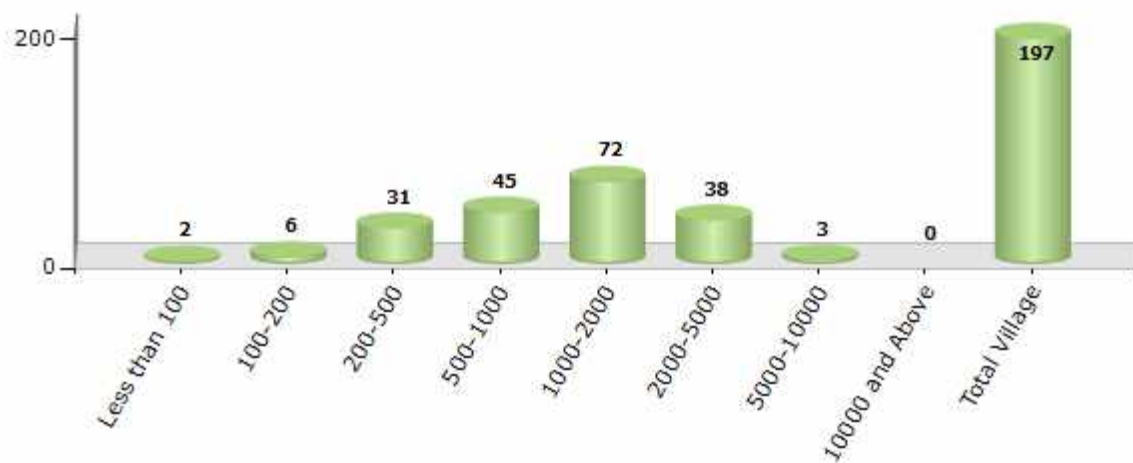
Contd....

Demographics

Number of Villages by Population Size - 2011

Less than 100	100-200	200-500	500-1000	1000-2000	2000-5000	5000-10000	10000 and Above	Total Village
2	6	31	45	72	38	3	0	197

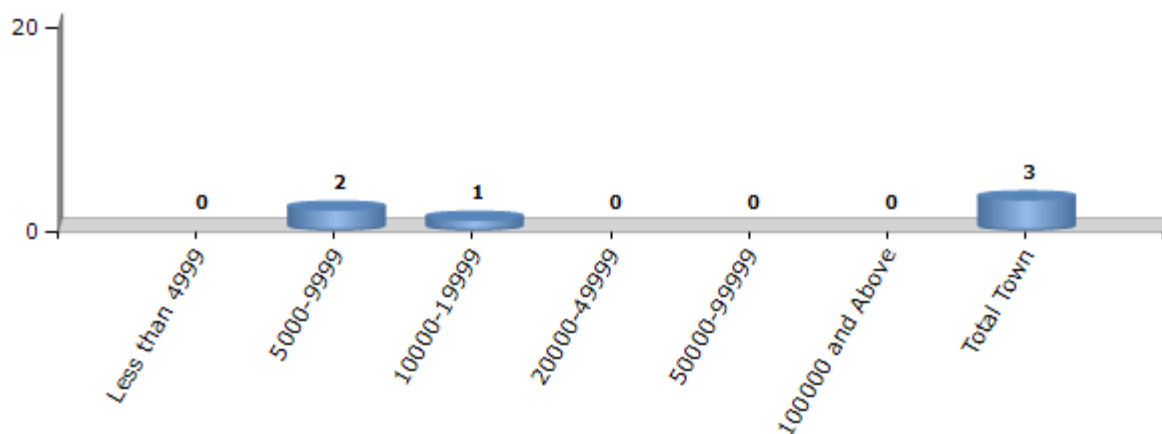
Number of Villages by Population Size - 2011



Number of Towns by Population Size - 2011

Less than 4999	5000-9999	10000-19999	20000-49999	50000-99999	100000 and Above	Total Town
0	2	1	0	0	0	3

Number of Towns by Population Size - 2011

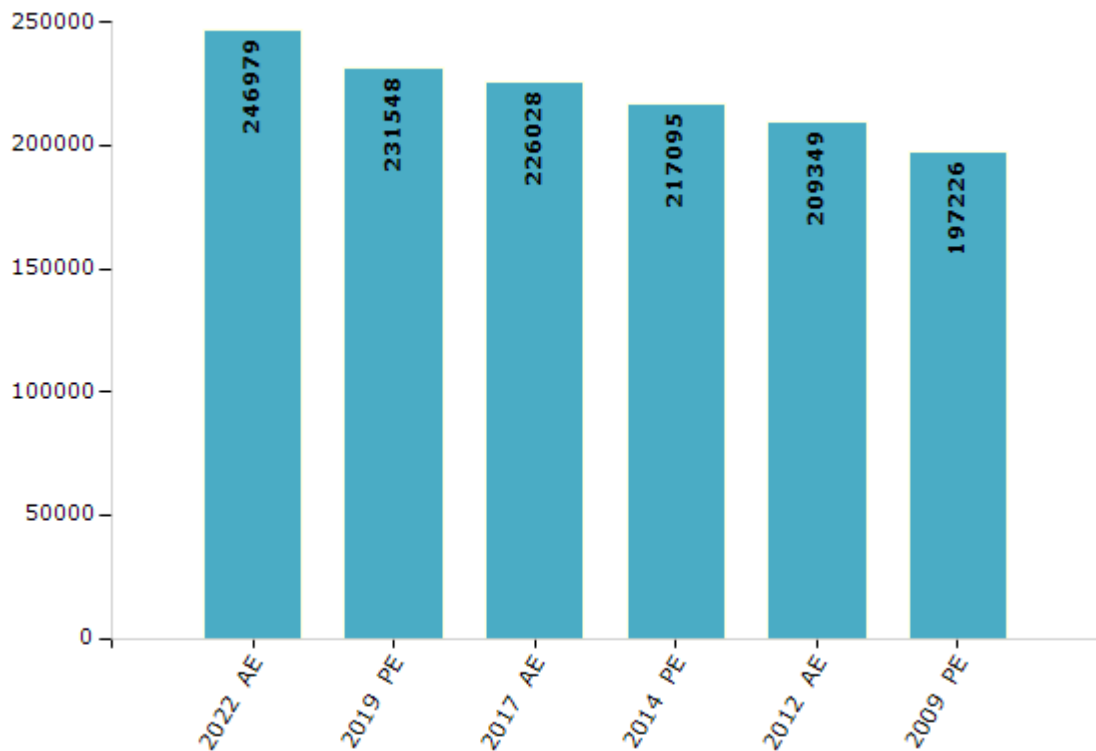


Electoral Features

Electors by Male & Female

Year	Male	Female	Others	Total	Year	Male	Female	Others	Total
2022 AE	121247	125731	1	246979	1998 AE	-	-	-	-
2019 PE	114611	116937	0	231548	1995 AE	-	-	-	-
2017 AE	112049	113979	0	226028	1990 AE	-	-	-	-
2014 PE	108023	109068	4	217095	1985 AE	-	-	-	-
2012 AE	104296	105052	1	209349	1980 AE	-	-	-	-
2009 PE	98229	98997	-	197226	1975 AE	-	-	-	-
2007 AE	-	-	-	-	1972 AE	-	-	-	-
2004 PE	-	-	-	-	1967 AE	-	-	-	-
2002 AE	-	-	-	-	1962 AE	-	-	-	-
1999 PE	-	-	-	-					

Number of Electors

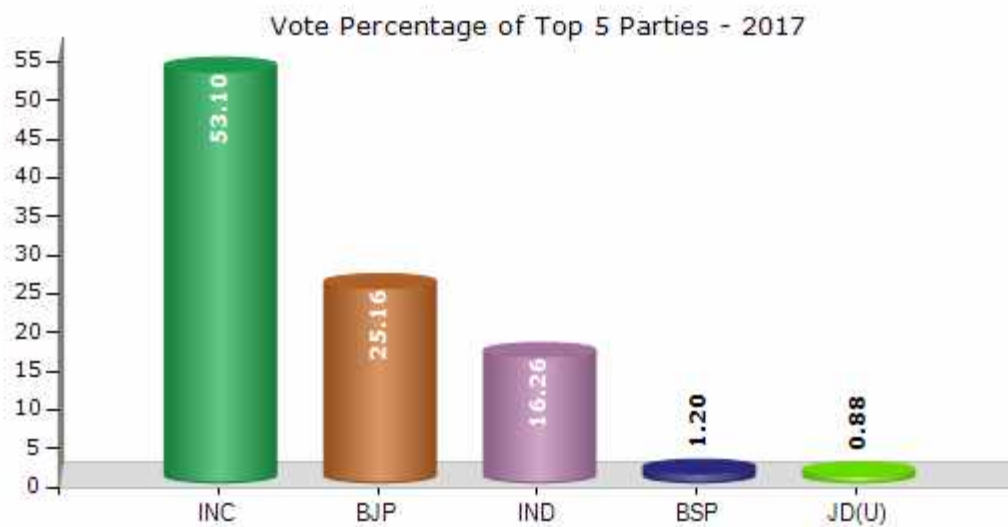


Note : AE : Assembly Election, PE : Assembly Segment of Parliamentary Election

Historical Summary Election Results

Summary Result of Assembly Election - 2017

Candidate Name	Party	Votes	Votes %
Chaudhari Anandbhai Mohanbhai	INC	96483	53.1
Pravinbhai Merjibhai Chaudhari	BJP	45707	25.16
Halpati Kunvarjibhai Narsinhbhai	IND	29552	16.26
Dineshbhai Gulabbhai Chaudhari	BSP	2182	1.2
Gamit Yakubbhai Devlabhai	JD(U)	1603	0.88
Arvindbhai Hatiyabhai Gamit	IND	1240	0.68
	NOTA	4928	2.71



Polling Station Level Election Results

Number and Name of Polling Stations (PS) (2022)

Number of Polling Stations	Name of Polling Stations	Number of Polling Stations	Name of Polling Stations
1	Primary School, North Side Room, Balethi, Balethi	22	Primary School, East Side Room No.1, Varethi, Varethi
2	Primary School, South Side Room, Balethi, Balethi	23	Primary School, West Side Room No.3, Varethi, Varethi
3	Primary School, Jamkui, Jamkui	24	Primary School, New Building Room, Choramba, Choramba
4	Primary School, Picharvan	25	Primary School, North Side Room, Devgad, Devgad
5	Primary School, Pipalvan	26	Primary School, South Side Room, Devgad, Devgad
6	Primary School, North Side Room, Luharwad, Luharwad	27	Primary School, Limdha, Limdha
7	Primary School, South Side Room, Luharwad, Luharwad	28	Primary School, Amlee, Amli
8	Primary School, Soli, Soli	29	Primary School, Tarapur, Tarapur
9	Primary School, Bundha, Bundha	30	Primary School, Karanjvan
10	Primary School, Devgiri, Devgiri	31	Primary School, Maldha Main, Maldha, Maldha
11	Primary School, Kolkhadi, Kolkhadi	32	Primary School Maldha Varg, Romm No. 1, New Building, Maldha
12	Primary School, East Side Room, Isar, Isar	33	Primary School, Junvan, Junvan
13	Primary School, Dam Faliya, Dadri Faliya, West Side Room, Isar, Isar	34	Primary School, Ladkuva, Ladkuva
14	Primary Kumar School, West Side Room No.3, Tadkeshvar, Tadkeshvar	35	Primary School, Parvat, Parvat
15	Primary Kumar School, Tadkeshvar, Tadkeshvar	36	Primary School, East Side Room No.1, New Building, Patal
16	Primary Kumar School, North Side Room No.4, Tadkeshvar, Tadkeshvar	37	Primary School, Middle Side Room, Patal, Patal
17	Primary Kumar School, Room No - 10, Tadkeshvar, Tadkeshvar	38	Primary School, West Side Room, Patal, Patal
18	Primary Kanya School, West Side Room No.3, Tadkeshvar, Tadkeshvar	39	Primary School, West Side Room No.4, New Building, Patal
19	Primary Kanya School, South Side Room No.1, Tadkeshvar, Tadkeshvar	40	Primary School Vargschool Kadvali Faliya, Taked, Taked
20	Sarvajanic Highschool, East Side Room, Tadkeshvar Road, Tadkeshvar	41	Primary School, West Side Room, Taked, Taked
21	Sarvajanic Highschool, West Side Room, Tadkeshvar Road, Tadkeshvar	42	Primary School, Dharampor, Dharampor

Contd....

Polling Station Level Election Results

Polling Station-wise Votes Secured by Overall Top Five Parties in Mandvi Assembly in Assembly Election (AE) under Bardoli Parliamentary Constituency in Gujarat (2022)

Number of Polling Station	Winner - Kunvarjibhai Narsinhbhai Halpati (BJP)	Runner-up - Anandbhai Mohanbhai Chaudhari (INC)	3rd - Saynaben Rustambhai Gamit (AAP)	4th - Ashokbhai Chhotubhai Chaudhary (BSP)	5th - Chaudhari Pradipbhai Thagabhai (IND)	NOTA	Other	Total Votes Secured
36	228	172	74	9	3	8	5	499
37	161	205	191	9	5	10	9	590
38	323	100	94	7	11	5	10	550
39	220	169	107	7	6	16	13	538
40	386	62	252	8	8	15	14	745
41	234	119	312	20	12	22	19	738
42	419	215	213	13	16	17	18	911
43	311	395	33	4	1	3	10	757
44	301	46	8	2	0	4	2	363
45	354	53	8	0	4	4	6	429
46	404	308	42	5	6	13	55	833
47	216	107	22	4	2	13	52	416
48	451	100	361	15	10	17	17	971
49	268	123	159	10	4	4	12	580
50	452	111	205	8	5	14	16	811
51	145	98	283	12	9	14	10	571
52	154	77	231	6	3	6	6	483
53	161	269	113	7	2	8	7	567
54	208	235	204	15	6	16	6	690
55	64	209	98	9	2	7	2	391
56	108	266	373	7	5	11	7	777
57	92	109	197	7	1	9	4	419
58	193	158	221	7	5	7	3	594
59	174	75	393	25	7	14	5	693
60	270	154	161	11	6	6	13	621
61	316	72	115	5	3	3	4	518
62	171	152	67	1	3	7	2	403
63	300	135	220	7	4	9	6	681
64	54	389	118	14	1	17	5	598
65	165	356	166	5	4	23	11	730
66	182	194	35	2	4	12	9	438
67	296	242	316	26	6	9	13	908
68	276	218	150	9	7	9	11	680
69	122	279	107	6	2	11	5	532
70	86	196	97	4	1	7	5	396

Contd....

Polling Station Level Election Results

Winner, Runner-up and 3rd Party Position & Winning Margin According to Polling Stations in Mandvi Assembly in Assembly Election (AE) under Bardoli Parliamentary Constituency in Gujarat (2022)

Polling Station Number	Winner Party	Winner Votes (%)	Runner-up Party	Runner-up Votes (%)	Winning Margin Votes (%)	Third Party	Third Party Votes (%)	Other Votes (%)
71	BJP	231 (35.81)	INC	191 (29.61)	40 (6.2)	AAP	156 (24.19)	67 (10.39)
72	BJP	375 (45.57)	AAP	205 (24.91)	170 (20.66)	INC	187 (22.72)	56 (6.8)
73	BJP	322 (44.6)	AAP	234 (32.41)	88 (12.19)	INC	128 (17.73)	38 (5.26)
74	BJP	534 (71.68)	INC	164 (22.01)	370 (49.67)	AAP	15 (2.01)	32 (4.3)
75	BJP	607 (75.03)	INC	170 (21.01)	437 (54.02)	AAP	11 (1.36)	21 (2.6)
76	INC	337 (36.75)	BJP	292 (31.84)	45 (4.91)	AAP	254 (27.7)	34 (3.71)
77	INC	267 (40.03)	BJP	219 (32.83)	48 (7.2)	AAP	151 (22.64)	30 (4.5)
78	BJP	500 (68.87)	INC	174 (23.97)	326 (44.9)	AAP	17 (2.34)	35 (4.82)
79	BJP	522 (74.57)	INC	114 (16.29)	408 (58.28)	AAP	37 (5.29)	27 (3.86)
80	BJP	559 (66.95)	INC	222 (26.59)	337 (40.36)	AAP	31 (3.71)	23 (2.75)
81	BJP	437 (58.11)	INC	247 (32.85)	190 (25.26)	AAP	22 (2.93)	46 (6.12)
82	BJP	253 (53.83)	INC	165 (35.11)	88 (18.72)	AAP	40 (8.51)	12 (2.55)
83	BJP	437 (64.74)	INC	156 (23.11)	281 (41.63)	AAP	57 (8.44)	25 (3.7)
84	BJP	328 (45.81)	INC	241 (33.66)	87 (12.15)	AAP	117 (16.34)	30 (4.19)
85	BJP	338 (41.99)	INC	287 (35.65)	51 (6.34)	AAP	145 (18.01)	35 (4.35)
86	BJP	270 (62.65)	INC	72 (16.71)	198 (45.94)	AAP	68 (15.78)	21 (4.87)
87	BJP	289 (36.35)	AAP	226 (28.43)	63 (7.92)	INC	193 (24.28)	87 (10.94)
88	AAP	238 (39.6)	BJP	181 (30.12)	57 (9.48)	INC	155 (25.79)	27 (4.49)
89	BJP	221 (40.77)	INC	153 (28.23)	68 (12.54)	AAP	137 (25.28)	31 (5.72)
90	INC	266 (58.46)	BJP	97 (21.32)	169 (37.14)	AAP	78 (17.14)	14 (3.08)
91	AAP	251 (36.86)	INC	233 (34.21)	18 (2.65)	BJP	165 (24.23)	32 (4.7)
92	BJP	273 (37.92)	INC	260 (36.11)	13 (1.81)	AAP	150 (20.83)	37 (5.14)
93	BJP	280 (35.31)	AAP	242 (30.52)	38 (4.79)	INC	236 (29.76)	35 (4.41)
94	INC	262 (45.25)	BJP	152 (26.25)	110 (19)	AAP	152 (26.25)	13 (2.25)
95	INC	284 (41.28)	AAP	192 (27.91)	92 (13.37)	BJP	184 (26.74)	28 (4.07)
96	BJP	283 (45.14)	AAP	219 (34.93)	64 (10.21)	INC	105 (16.75)	20 (3.19)
97	BJP	271 (31.81)	AAP	265 (31.1)	6 (0.71)	INC	253 (29.69)	63 (7.39)
98	INC	279 (37.55)	AAP	227 (30.55)	52 (7)	BJP	177 (23.82)	60 (8.08)
99	INC	180 (48.13)	AAP	88 (23.53)	92 (24.6)	BJP	74 (19.79)	32 (8.56)
100	AAP	309 (39.62)	INC	245 (31.41)	64 (8.21)	BJP	166 (21.28)	60 (7.69)
101	BJP	203 (35)	INC	200 (34.48)	3 (0.52)	AAP	144 (24.83)	33 (5.69)
102	INC	262 (48.79)	AAP	121 (22.53)	141 (26.26)	BJP	117 (21.79)	37 (6.89)
103	INC	218 (36.64)	AAP	164 (27.56)	54 (9.08)	BJP	152 (25.55)	61 (10.25)
104	BJP	196 (34.03)	INC	193 (33.51)	3 (0.52)	AAP	145 (25.17)	42 (7.29)
105	BJP	209 (44.85)	INC	158 (33.91)	51 (10.94)	AAP	74 (15.88)	25 (5.36)

Contd....

Socio-Economic Amenities - Rural

Access to Education Facilities

Particulars	Number of Villages (% of Population)				
	Available	Not Available	If Not Available (Distance of Nearest Facility)		
			A	B	C
Govt. Primary School	196 (100)	1 (0)	1 (0)	0 (0)	0 (0)
Private Primary School	5 (8)	192 (92)	0 (0)	0 (0)	0 (0)
Govt. Middle School	0 (0)	197 (100)	0 (0)	0 (0)	0 (0)
Private Middle School	0 (0)	197 (100)	0 (0)	0 (0)	0 (0)
Govt. Secondary School	25 (24)	172 (76)	42 (22)	63 (27)	47 (19)
Private Secondary School	8 (10)	189 (90)	8 (2)	5 (1)	1 (0)
Govt. Senior Secondary School	9 (12)	188 (88)	24 (13)	56 (29)	56 (22)
Private Senior Secondary School	6 (8)	191 (92)	18 (5)	23 (12)	6 (1)
Govt. Arts and Science Degree College	0 (0)	197 (100)	1 (0)	23 (15)	41 (21)
Private Arts and Science Degree College	0 (0)	197 (100)	9 (5)	30 (13)	93 (46)
Govt. Engineering College	0 (0)	197 (100)	0 (0)	3 (2)	177 (89)
Private Engineering College	0 (0)	197 (100)	0 (0)	4 (2)	13 (7)
Govt. Medicine College	0 (0)	197 (100)	0 (0)	0 (0)	134 (65)
Private Medicine College	0 (0)	197 (100)	0 (0)	7 (4)	56 (30)
Govt. Management Institute	0 (0)	197 (100)	9 (5)	30 (13)	143 (74)
Private Management Institute	0 (0)	197 (100)	0 (0)	0 (0)	15 (8)
Govt. Polytechnic	0 (0)	197 (100)	0 (0)	0 (0)	178 (87)
Private Polytechnic	0 (0)	197 (100)	0 (0)	0 (0)	19 (13)
Govt. Vocational Training School/ITI	1 (1)	196 (99)	15 (11)	55 (27)	116 (55)
Private Vocational Training School/ITI	0 (0)	197 (100)	0 (0)	2 (1)	8 (5)
Govt. Non Formal Training Centre	0 (0)	197 (100)	0 (0)	7 (4)	56 (31)
Private Non Formal Training Centre	0 (0)	197 (100)	0 (0)	0 (0)	134 (65)
Govt. School For Disabled	0 (0)	197 (100)	0 (0)	5 (3)	191 (95)
Private School For Disabled	0 (0)	197 (100)	0 (0)	0 (0)	1 (2)
Government Others	0 (0)	197 (100)	0 (0)	0 (0)	0 (0)
Private Others	0 (0)	197 (100)	0 (0)	0 (0)	0 (0)

Note : Distance A : Less than 5 km; B : Between 5-10 km; C : 10+ km.; Source : Data Analysis is based on 2011 Census.

DISCLAIMER

The Terms of Use and Disclaimer of Datanet India Private Limited (hereinafter referred to as "Datanet") for use of this analysis report of **Mandvi Assembly Constituency (Mandvi Vidhan Sabha)** :-

1. **Assembly Factbook™** is a Registered Trade Mark owned by Datanet.
2. All the maps are sketched and graphical representation only and have not been drawn to the scale and also not to represent the actual geographical area or boundary of the unit.
3. The data for the aforesaid analysis is based on authentic sources and has been culled from the various publications of Census, CSO and NSSO for district and block level data, various central and state government departments, Central & State Elections Commissions and the concerned Returning Officers' releases, Electoral Rolls, Election results and allied publications, internal assessment, surveys, estimates and analysis. Therefore, certain adjustment of data at micro level may have been done to arrive closer to the macro data.
4. Data have been provided on an "As Is" and "As AVAILABLE" basis
5. The colours shown in the maps or diagram and charts of a particular party, alliance or AC are indicative and do not represent them.
6. This publication which includes maps, sheets, graphs and data would be the property under copyright of Datanet only. The user may use these for its internal study, analysis and research purposes. It's public display, re-selling or any commercial uses by the user are not allowed.
7. Datanet has taken due care and caution in compilation and processing of data and allied information, but does not guarantee the accuracy, adequacy or completeness of any information/analysis and will be not responsible for any errors or omissions or for the results obtained from the use of such information/analysis.
8. All the contents for the publication have been culled from various authentic sources and Datanet reasonably believes such sources to be reliable, but does not make any representations, express or implied as to the accuracy or fitness of use of such information. The information or contents of the information/analysis do not constitute advice and should not be relied upon in making (or refraining from making) any decision. Any reliance placed upon the information provided by Datanet is the sole responsibility and strictly at the user's risk.
9. In no event will Datanet be liable for any damages (including, without limitation, damages for loss of business projects, or loss of profits) arising in contract, tort or otherwise from the use of or inability to use any of its contents, or from any action taken (or refrained from being taken) as a result of using the analysis or any of its contents. Datanet its directors, owners, editors, officials, employees, distributor and agents or any associate will not be liable for any errors in the information contained or any consequences arising from the use of the contents of the provided information/analysis.
10. If any provision of these terms and conditions is held invalid or illegal or unenforceable for any reason by any court of competent jurisdiction, such provision shall be severed and the remainder of provisions of the terms and conditions shall continue in full force and effect as if the Term of Use had been executed with the invalid, illegal or unenforceable provision eliminated.
11. If there are any discrepancies in the information provided, please bring it to attention of Datanet for suitable rectification measures.

**Buy Online This Complete Book At
Datanet India eBooks Store**

www.indiastatpublications.com

or go directly at

[http://www.indiastatpublications.com/
Assembly_factbook/Gujarat/Bardoli/ Mandvi](http://www.indiastatpublications.com/Assembly_factbook/Gujarat/Bardoli/Mandvi)



i **india**stat**elections**

ISBN : 978-93-5905-740-8



9 789359 105740 8