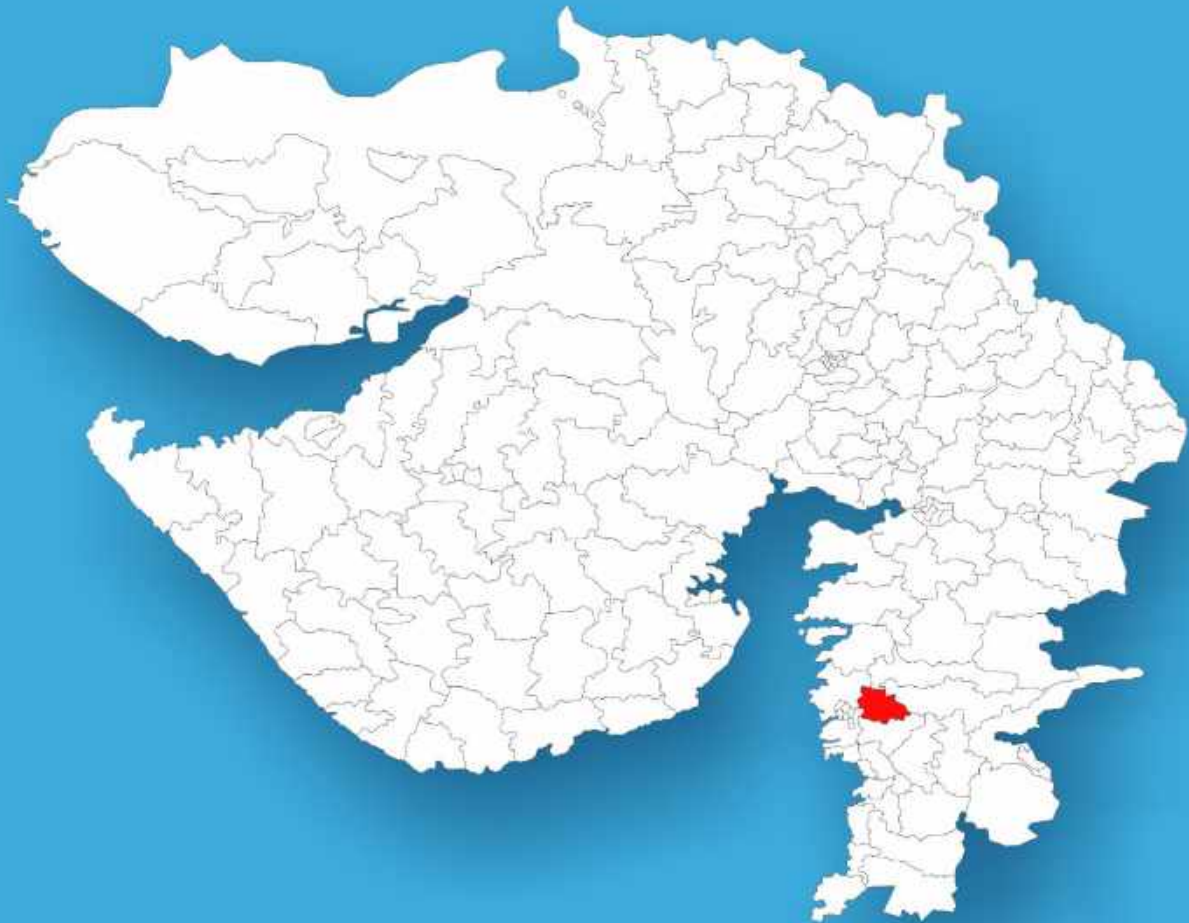




Gujarat

Assembly Factbook™

Kamrej Assembly Constituency



Key Electoral Data of Kamrej
Assembly Constituency (Vidhan Sabha)

Gujarat

Assembly Factbook™

Kamrej Assembly Constituency



Kamrej Vidhan Sabha

Editor & Director

Dr. R.K. Thukral

Research Editor

Dr. Shafeeq Rahman

**Compiled, Researched and Published by
Datanet India Pvt. Ltd.**

D-100, 1st Floor,

Okhla Industrial Area, Phase-I,

New Delhi- 110020.

Ph.: 91-11- 43580781-84

Email : support@indiastatpublications.com

Website : www.indiastatelections.com

Online Book Store :

www.indiastatpublications.com

Report No. : AFB/GJ-158-0125

ISBN : 978-93-5905-041-6

First Edition : January, 2018

Eighth Updated Edition : January, 2025

Price : Rs. 11500/-

US\$ 310

© **Datanet India Pvt. Ltd.**

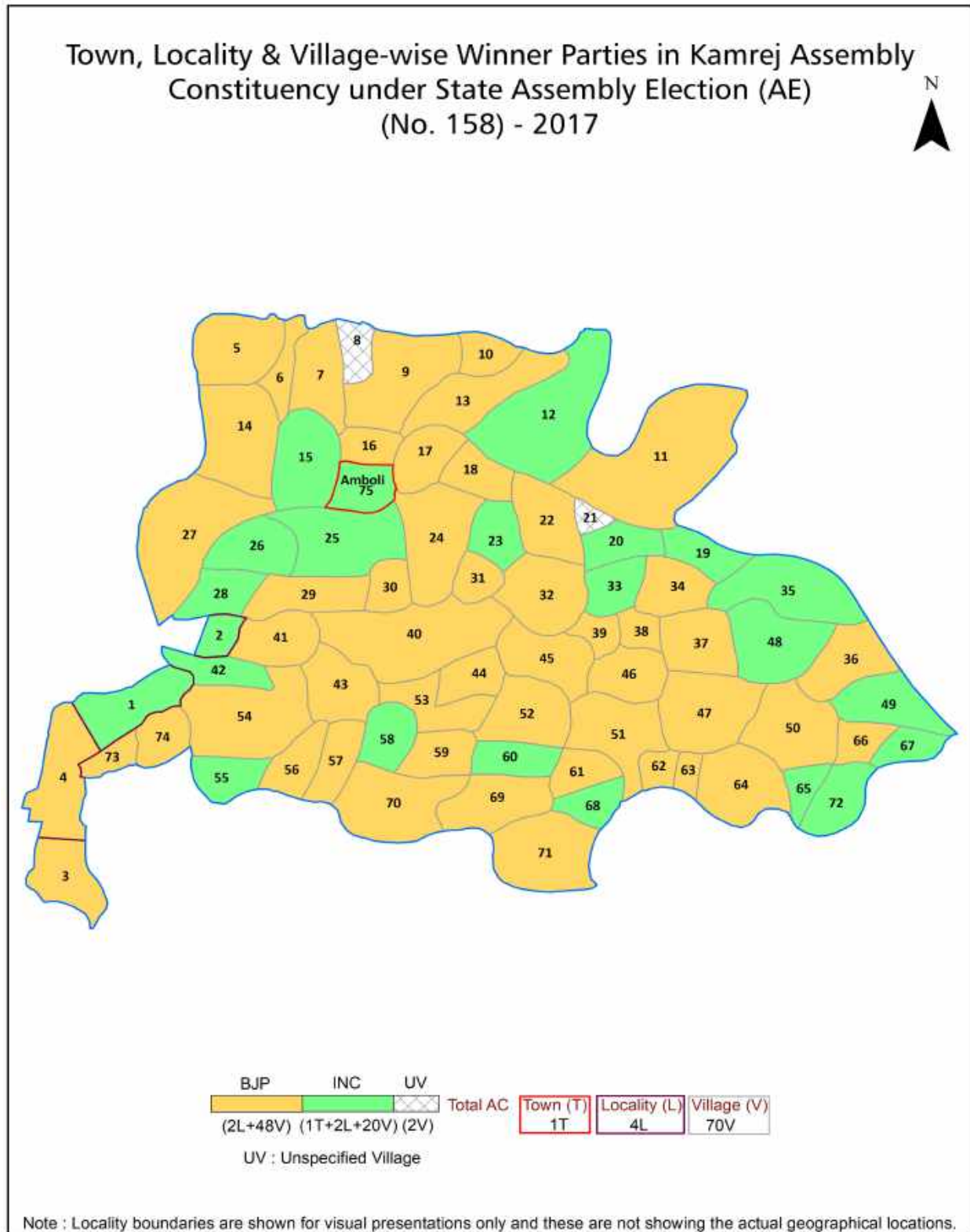
All rights reserved. No part of this book may be reproduced, stored in a retrieval system or transmitted in any form or by any means, mechanical photocopying, photographing, scanning, recording or otherwise without the prior written permission of the publisher. Please refer to Disclaimer at page no. 321 for the use of this publication.

Printed in India

Contents

No.	Particulars	Page No.
	Introduction	
1	Assembly Constituency - (Vidhan Sabha) at a Glance Features of Assembly as per Delimitation Commission of India (2008)	1-2
	Location and Political Maps	
2	Location Map Boundaries of Assembly Constituency - (Vidhan Sabha) in District Boundaries of Assembly Constituency under Parliamentary Constituency - (Lok Sabha) Town, Locality & Village-wise Winner Parties-2024, 2022, 2019, 2017, 2014, 2012 and 2009	3-11
	Administrative Setup (2011)	
3	District Sub-district Towns Villages Inhabited Villages Uninhabited Villages Village Panchayat Intermediate Panchayat	12-16
	Demographics (2011)	
4	Population Households Rural/Urban Population Towns and Villages by Population Size Sex Ratio (Total & 0-6 Years) Religious Population Social Population Literacy Rate	17-18
	Electoral Features	
5	Important Dates of Last Elections Held Electors by Gender Service Electors Voters Voters Turnout Polling Stations & Average Number of Electors per Polling Station Electors by Age Group Present Elected Representatives	19-24
	Historical Summary Election Results	
6	Vote Share of Major Parties Winning Margin (Number & Percentage) Polarity of Parties Summary Result of Assembly Segment of Parliamentary Elections 2024, 2019, 2014, 2009, 2004 and 1999 Summary Result of Assembly Elections 2022, 2017, 2012, 2007, 2002, 1998, 1995, 1990, 1985, 1980 and 1975	25-44
	Polling Station Level Election Results	
7	Name and Number of Polling Station 2024, 2022, 2019, 2017, 2014, 2012 and 2009 Polling Station-wise Electors, Voters & Voters Turnout 2024, 2022, 2019, 2017, 2014, 2012 and 2009 Polling Station wise Elections Results 2024, 2022, 2019, 2017, 2014, 2012 and 2009	45-300
	Share of Assembly Constituency	
8	Share of Assembly Constituency - (Vidhan Sabha) in State, District and Parliamentary Constituency - (Lok Sabha)	301
	Socio-Economic Amenities (2011)	
9	Access to Administrative Units Agricultural, Manufacturing and Industrial Commodities Demographic Indicators Education Health & Manpower Drinking Water Supply Sanitation Entertainment and Recreations Infrastructure Power Food Allocation Distribution and Marketing of Agriculture Commodities Infrastructure Transport and Road Infrastructure Communication Banking and Financial Services Land Use Irrigation Source	303-317
10	Abbreviation & Sources	319-320
11	Disclaimer	321

Location & Political Map



Administrative Setup

List of Village Panchayat & Intermediate Panchayat (Block) Name - 2011

Village Name	Village Panchayat Name	Intermediate Panchayat Name
Abrama	Abrama	Kamrej
Akhakhhol	Karjan	Kamrej
Alura	Alura	Kamrej
Antroli	Antroli	Kamrej
Asta	Asta	Kamrej
Bhada	Bhada	Kamrej
Bhairav	Bhairav	Kamrej
Chhedchha	Kosmada	Kamrej
Chikhli	Chikhli	Kamrej
Choryasi	Choryasi	Kamrej
Delad	Derod	Kamrej
Delad	Delad	Kamrej
Dethli	Sampura	Kamrej
Dharutha	Dharutha	Kamrej
Dhatva	Dhatva	Kamrej
Dhoran Paradi	Dhoran Pardi	Kamrej
Digas	Digas	Kamrej
Dungar	Dungar	Kamrej
Dungra	Dungra	Kamrej
Ghala	Ghala	Kamrej
Ghaludi	Ghaludi	Kamrej
Haldharu	Haldharu	Kamrej
Jat Bharthana	Orna	Kamrej
Jior	Dungra	Kamrej
Jokha	Jokha	Kamrej
Kamrej	Kamrej	Kamrej
Karjan	Karjan	Kamrej
Kathodara	Kathodara	Kamrej
Kathor	Kathor	Kamrej

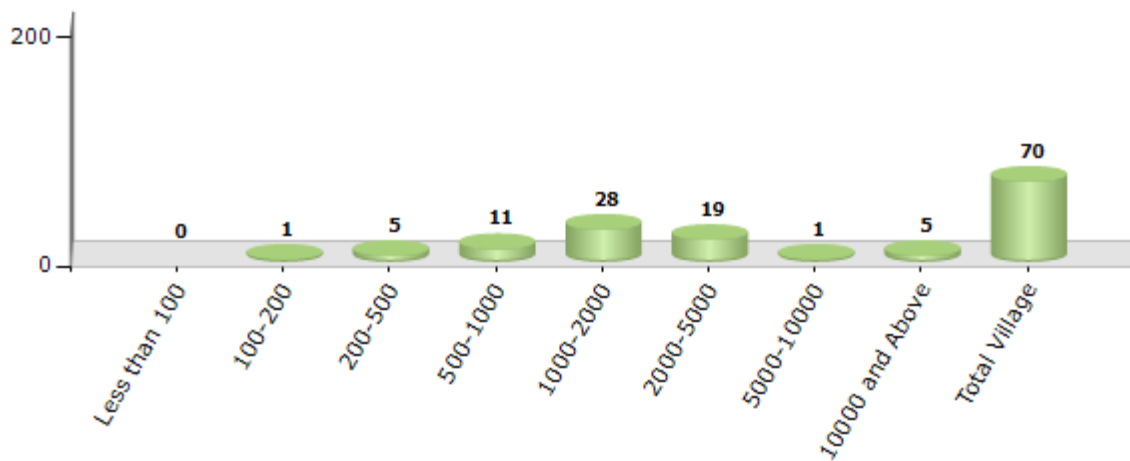
Contd....

Demographics

Number of Villages by Population Size - 2011

Less than 100	100-200	200-500	500-1000	1000-2000	2000-5000	5000-10000	10000 and Above	Total Village
0	1	5	11	28	19	1	5	70

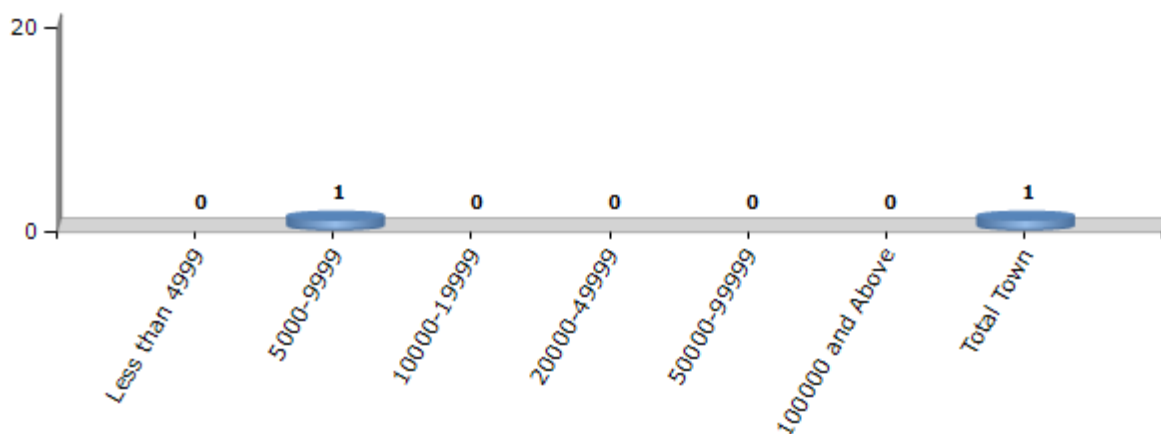
Number of Villages by Population Size - 2011



Number of Towns by Population Size - 2011

Less than 4999	5000-9999	10000-19999	20000-49999	50000-99999	100000 and Above	Total Town
0	1	0	0	0	0	1

Number of Towns by Population Size - 2011

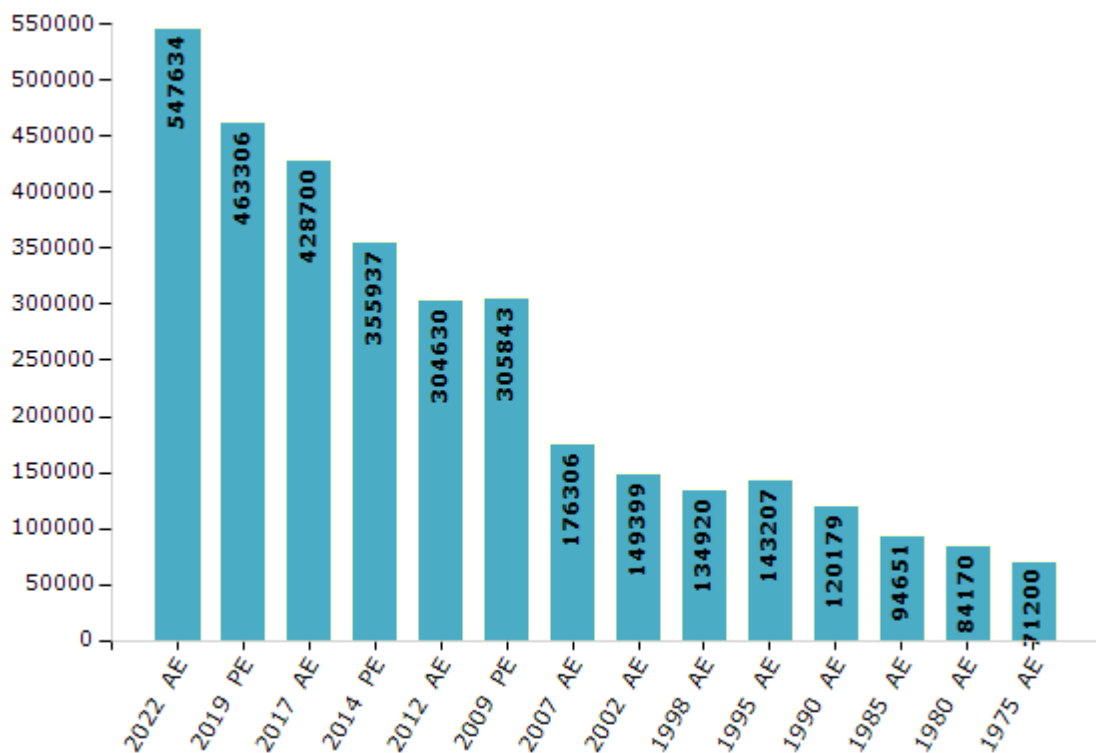


Electoral Features

Electors by Male & Female

Year	Male	Female	Others	Total	Year	Male	Female	Others	Total
2022 AE	297510	250118	6	547634	1998 AE	68588	66332	-	134920
2019 PE	254137	209161	8	463306	1995 AE	72955	70252	-	143207
2017 AE	235590	193110	0	428700	1990 AE	61151	59028	-	120179
2014 PE	196741	159196	0	355937	1985 AE	47332	47319	-	94651
2012 AE	168543	136086	1	304630	1980 AE	41864	42306	-	84170
2009 PE	170162	135681	-	305843	1975 AE	34930	36270	-	71200
2007 AE	90828	85478	-	176306	1972 AE	-	-	-	-
2004 PE	-	-	-	-	1967 AE	-	-	-	-
2002 AE	75708	73691	-	149399	1962 AE	-	-	-	-
1999 PE	-	-	-	-					

Number of Electors

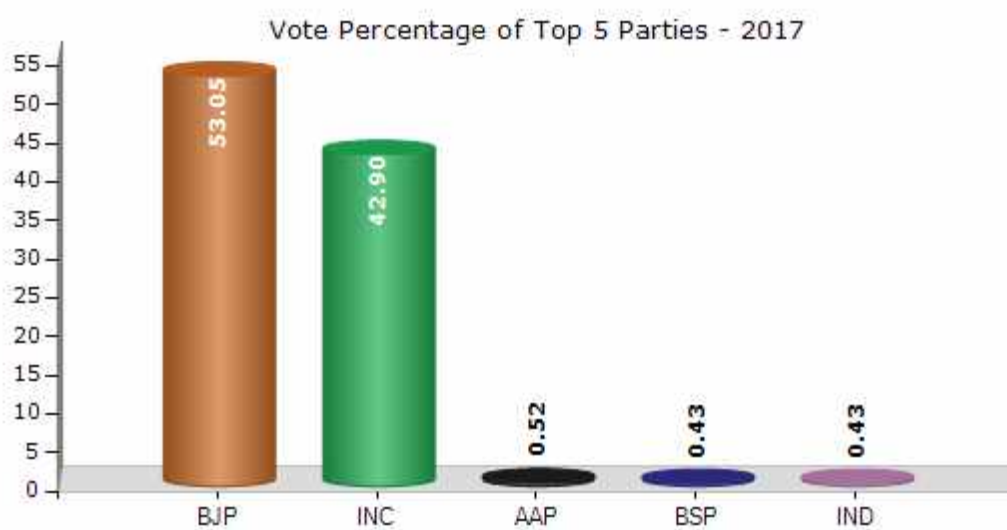


Note : AE : Assembly Election, PE : Assembly Segment of Parliamentary Election

Historical Summary Election Results

Summary Result of Assembly Election - 2017

Candidate Name	Party	Votes	Votes %
V.D.Zalavadiya	BJP	147371	53.05
Ashok (Jiravala)	INC	119180	42.9
Ram Dhaduk	AAP	1454	0.52
Kodawala Imran Nizamudin	BSP	1187	0.43
Viradiya Hasmukhbhai Shamjibhai	IND	1185	0.43
Vekariya Piyushbhai Bhagavanbhai	IND	1111	0.4
Kathrotiya Nirmishkumar Vithalbhai	REALDP	815	0.29
Narendra Sorathiya (Vakil)	SHS	431	0.16
Mandani Jigneshbhai Vinubhai	IND	390	0.14
Pareshbhai Devshibhai Kachhadiya	IND	354	0.13
Gadhethariya Bhikhubhai Chhaganbhai	IND	292	0.11
Dr.Bhavinbhai Vachhani	AINHCP	264	0.1
Pansuriya Prafulkumar Naranbhai	YUS	219	0.08
Pipalya Harshaben Rajeshkumar	ASAPA	146	0.05
	NOTA	3413	1.23



Polling Station Level Election Results

Number and Name of Polling Stations (PS) (2022)

Number of Polling Stations	Name of Polling Stations	Number of Polling Stations	Name of Polling Stations
1	Primary School, Room No-1, Shekhpur, Shekhpur	21	Primary School, Kholeshwar, Kholeshwar
2	Primary School, Room No-2, Shekhpur, Shekhpur	22	Primary School, Kamrej, Kamrej
2A	Primary School, Room No.- 3, Shekhpur, Shekhpur	23	Primary School, Kamrej, Kamrej
3	Primary School, Dhaludi, Ghaludi	24	Primary School, Kamrej, Kamrej
4	Primary School, Antroli, Antroli	25	Primary School, East Wing Room No-4, Kamrej, Kamrej
5	Primary School, North Side Room No - 1, Navipardi, Navi Pardi	26	Primary School, East Wing Room No.- 9, Kamrej, Kamrej
6	Primary School, South Side Room No-2, Navipardi, Navi Pardi	27	Primary School, East Wing Room No.- 10, Kamrej, Kamrej
7	Primary School, North Side Room No - 3, Navipardi, Navi Pardi	28	Community Hall, Partition - 1, Bhairav Colony, Kamrej
8	Primary School, Ankhakhol, Akhakhol	29	Primary School, Room No-2, Bhairav Colony, Kamrej
9	Primary School, Room No.- 5, Dhoran Pardi, Dhoran Pardi	30	Primary School, Room No.- 1, Bhairav Colony, Kamrej
10	Primary School, Room No.- 7, Dhoran Pardi, Dhoran Pardi	31	Primary School, Room No-3, Bhairav Colony, Kamrej
11	Primary School, East Side Room No-1, Karjan, Karjan	32	Community Hall, Partition - 2, Bhairav Colony, Kamrej
12	Primary School, West Side Room No-2, Karjan, Karjan	33	Maliba Vidhyalay, Room No-2, Kamrej, Kamrej
13	Primary School, Room No-3, Dhala, Ghala	34	Maliba Vidhyalay, Room No-3, Kamrej, Kamrej
14	Primary School, Room No-6, Dhala, Ghala	35	Wisdom International School, Room No.-1, Kamrej
15	Primary School, Dhala, Ghala	36	Maliba Vidhyalay, Room No-4, Kamrej, Kamrej
16	Community Hall, Dhala, Ghala	37	Maliba Vidhyalay, Room No-5, Kamrej, Kamrej
17	Primary School, Dungra, Dungra	38	Maliba Vidhyalay, Room No-1, Kamrej, Kamrej
18	Primary School, Dungra, Dungra	39	Maliba Vidhyalay, Room No.- 7, Kamrej, Kamrej
19	Primary School, East Side Room, Derod, Derod	40	Maliba Vidhyalay, Room No - 8, Kamrej, Kamrej
20	Primary School, West Side Room, Derod, Derod	41	Unity Public School, Room No.- 1, Kamrej

Contd....

Polling Station Level Election Results

Polling Station-wise Votes Secured by Overall Top Five Parties in Kamrej Assembly in Assembly Election (AE) under Bardoli Parliamentary Constituency in Gujarat (2022)

Number of Polling Station	Winner - Praful Pansheriya (BJP)	Runner-up - Ram Dhaduk (AAP)	3rd - Nilesh Kumbhani (INC)	4th - Hemendra Sinh Rathod (BTP)	5th - Arunbhai Dhanjibhai Sakariya (BSP)	NOTA	Other	Total Votes Secured
35	427	201	18	1	5	8	3	663
36	594	187	22	4	2	5	4	818
37	683	257	26	0	3	4	2	975
38	653	72	22	0	1	6	4	758
39	597	173	39	0	1	6	1	817
40	616	133	30	0	1	3	2	785
41	575	147	18	4	2	4	7	757
42	560	232	17	3	3	11	5	831
43	418	246	14	1	2	3	1	685
44	605	89	31	1	0	0	9	735
45	366	238	16	1	1	3	2	627
45A	254	147	21	1	2	2	0	427
46	386	58	109	47	5	3	3	611
47	393	148	7	2	3	1	9	563
48	535	78	153	15	5	13	8	807
49	451	90	38	0	2	3	3	587
50	137	353	100	2	5	4	7	608
51	18	221	97	0	1	0	0	337
52	108	340	115	1	3	1	7	575
53	658	88	75	6	3	11	8	849
54	570	32	58	5	2	3	5	675
55	161	187	240	1	2	4	2	597
56	349	116	230	2	2	2	5	706
57	551	38	50	77	11	18	14	759
58	282	21	38	1	1	2	1	346
59	41	301	423	2	2	5	3	777
60	62	161	261	1	2	2	5	494
61	162	277	417	2	7	5	6	876
62	88	108	362	3	2	1	3	567
63	56	280	389	2	2	2	2	733
64	141	152	208	1	1	4	1	508
65	545	49	96	8	2	15	9	724
66	366	530	30	6	9	4	6	951
67	225	135	82	14	2	12	8	478
68	319	358	23	1	0	2	5	708

Contd....

Polling Station Level Election Results

Winner, Runner-up and 3rd Party Position & Winning Margin According to Polling Stations in Kamrej Assembly in Assembly Election (AE) under Bardoli Parliamentary Constituency in Gujarat (2022)

Polling Station Number	Winner Party	Winner Votes (%)	Runner-up Party	Runner-up Votes (%)	Winning Margin Votes (%)	Third Party	Third Party Votes (%)	Other Votes (%)
69	BJP	437 (54.56)	AAP	271 (33.83)	166 (20.73)	INC	83 (10.36)	10 (1.25)
70	BJP	362 (50.07)	AAP	327 (45.23)	35 (4.84)	INC	19 (2.63)	15 (2.07)
71	BJP	473 (56.85)	AAP	292 (35.1)	181 (21.75)	INC	49 (5.89)	18 (2.16)
72	BJP	636 (80.1)	AAP	84 (10.58)	552 (69.52)	INC	59 (7.43)	15 (1.89)
73	BJP	441 (63.64)	INC	154 (22.22)	287 (41.42)	AAP	53 (7.65)	45 (6.49)
74	BJP	316 (61.48)	AAP	149 (28.99)	167 (32.49)	INC	33 (6.42)	16 (3.11)
75	AAP	229 (43.54)	INC	143 (27.19)	86 (16.35)	BJP	125 (23.76)	29 (5.51)
76	BJP	221 (63.32)	AAP	49 (14.04)	172 (49.28)	INC	45 (12.89)	34 (9.74)
77	AAP	185 (42.33)	INC	155 (35.47)	30 (6.86)	BJP	87 (19.91)	10 (2.29)
78	BJP	387 (46.91)	AAP	277 (33.58)	110 (13.33)	INC	156 (18.91)	5 (0.61)
79	BJP	593 (61.07)	AAP	337 (34.71)	256 (26.36)	INC	25 (2.57)	16 (1.65)
80	BJP	457 (51.81)	AAP	396 (44.9)	61 (6.91)	INC	21 (2.38)	8 (0.91)
81	AAP	275 (49.28)	BJP	251 (44.98)	24 (4.3)	INC	23 (4.12)	9 (1.61)
82	INC	356 (49.38)	AAP	198 (27.46)	158 (21.92)	BJP	154 (21.36)	13 (1.8)
83	BJP	325 (39.68)	INC	261 (31.87)	64 (7.81)	AAP	221 (26.98)	12 (1.47)
84	INC	455 (59.71)	AAP	168 (22.05)	287 (37.66)	BJP	119 (15.62)	20 (2.62)
85	BJP	399 (58.16)	AAP	155 (22.59)	244 (35.57)	INC	113 (16.47)	19 (2.77)
86	BJP	510 (67.11)	AAP	143 (18.82)	367 (48.29)	INC	84 (11.05)	23 (3.03)
87	BJP	370 (58.82)	INC	113 (17.97)	257 (40.85)	AAP	112 (17.81)	34 (5.41)
88	BJP	466 (59.67)	AAP	297 (38.03)	169 (21.64)	INC	12 (1.54)	6 (0.77)
89	BJP	275 (67.9)	AAP	50 (12.35)	225 (55.55)	INC	48 (11.85)	32 (7.9)
90	BJP	585 (61.64)	AAP	337 (35.51)	248 (26.13)	INC	10 (1.05)	17 (1.79)
91	BJP	365 (71.85)	AAP	126 (24.8)	239 (47.05)	INC	12 (2.36)	5 (0.98)
92	BJP	368 (73.45)	AAP	113 (22.55)	255 (50.9)	INC	12 (2.4)	8 (1.6)
93	BJP	330 (82.29)	AAP	56 (13.97)	274 (68.32)	INC	7 (1.75)	8 (2)
94	BJP	424 (78.96)	AAP	97 (18.06)	327 (60.9)	INC	8 (1.49)	8 (1.49)
95	BJP	314 (44.86)	AAP	304 (43.43)	10 (1.43)	INC	76 (10.86)	6 (0.86)
96	BJP	486 (75.82)	AAP	97 (15.13)	389 (60.69)	INC	40 (6.24)	18 (2.81)
97	BJP	431 (58.56)	AAP	270 (36.68)	161 (21.88)	INC	31 (4.21)	4 (0.54)
98	BJP	491 (49.5)	AAP	470 (47.38)	21 (2.12)	INC	20 (2.02)	11 (1.11)
99	BJP	425 (47.75)	AAP	417 (46.85)	8 (0.9)	INC	39 (4.38)	9 (1.01)
100	BJP	346 (61.79)	INC	152 (27.14)	194 (34.65)	AAP	26 (4.64)	36 (6.43)
101	BJP	593 (80.03)	AAP	73 (9.85)	520 (70.18)	INC	64 (8.64)	11 (1.48)
102	BJP	616 (83.81)	INC	63 (8.57)	553 (75.24)	AAP	39 (5.31)	17 (2.31)
103	BJP	554 (77.81)	INC	72 (10.11)	482 (67.7)	AAP	63 (8.85)	23 (3.23)

Contd....

Socio-Economic Amenities - Rural

Access to Education Facilities

Particulars	Number of Villages (% of Population)				
	Available	Not Available	If Not Available (Distance of Nearest Facility)		
			A	B	C
Govt. Primary School	65 (98)	5 (2)	2 (0)	1 (0)	0 (0)
Private Primary School	9 (41)	61 (59)	0 (0)	1 (1)	1 (1)
Govt. Middle School	0 (0)	70 (100)	0 (0)	0 (0)	0 (0)
Private Middle School	0 (0)	70 (100)	0 (0)	0 (0)	0 (0)
Govt. Secondary School	10 (42)	60 (58)	22 (22)	21 (21)	13 (8)
Private Secondary School	8 (27)	62 (73)	0 (0)	0 (0)	0 (0)
Govt. Senior Secondary School	6 (28)	64 (72)	20 (19)	20 (23)	18 (14)
Private Senior Secondary School	9 (34)	61 (66)	0 (0)	0 (0)	0 (0)
Govt. Arts and Science Degree College	1 (6)	69 (94)	2 (4)	7 (4)	57 (69)
Private Arts and Science Degree College	1 (8)	69 (92)	0 (0)	0 (0)	2 (9)
Govt. Engineering College	0 (0)	70 (100)	0 (0)	3 (4)	64 (85)
Private Engineering College	0 (0)	70 (100)	0 (0)	0 (0)	3 (11)
Govt. Medicine College	0 (0)	70 (100)	0 (0)	6 (6)	60 (83)
Private Medicine College	0 (0)	70 (100)	0 (0)	0 (0)	4 (11)
Govt. Management Institute	0 (0)	70 (100)	0 (0)	5 (6)	29 (33)
Private Management Institute	0 (0)	70 (100)	0 (0)	1 (0)	35 (61)
Govt. Polytechnic	0 (0)	70 (100)	0 (0)	4 (4)	64 (86)
Private Polytechnic	0 (0)	70 (100)	0 (0)	0 (0)	2 (10)
Govt. Vocational Training School/ITI	0 (0)	70 (100)	0 (0)	3 (4)	66 (87)
Private Vocational Training School/ITI	0 (0)	70 (100)	0 (0)	0 (0)	1 (9)
Govt. Non Formal Training Centre	0 (0)	70 (100)	0 (0)	0 (0)	0 (0)
Private Non Formal Training Centre	0 (0)	70 (100)	0 (0)	3 (4)	67 (96)
Govt. School For Disabled	0 (0)	70 (100)	0 (0)	3 (4)	67 (96)
Private School For Disabled	0 (0)	70 (100)	0 (0)	0 (0)	0 (0)
Government Others	0 (0)	70 (100)	0 (0)	0 (0)	0 (0)
Private Others	0 (0)	70 (100)	0 (0)	0 (0)	0 (0)

Note : Distance A : Less than 5 km; B : Between 5-10 km; C : 10+ km.; Source : Data Analysis is based on 2011 Census.

DISCLAIMER

The Terms of Use and Disclaimer of Datanet India Private Limited (hereinafter referred to as "Datanet") for use of this analysis report of **Kamrej Assembly Constituency (Kamrej Vidhan Sabha) :-**

1. **Assembly Factbook™** is a Registered Trade Mark owned by Datanet.
2. All the maps are sketched and graphical representation only and have not been drawn to the scale and also not to represent the actual geographical area or boundary of the unit.
3. The data for the aforesaid analysis is based on authentic sources and has been culled from the various publications of Census, CSO and NSSO for district and block level data, various central and state government departments, Central & State Elections Commissions and the concerned Returning Officers' releases, Electoral Rolls, Election results and allied publications, internal assessment, surveys, estimates and analysis. Therefore, certain adjustment of data at micro level may have been done to arrive closer to the macro data.
4. Data have been provided on an "As Is" and "As AVAILABLE" basis
5. The colours shown in the maps or diagram and charts of a particular party, alliance or AC are indicative and do not represent them.
6. This publication which includes maps, sheets, graphs and data would be the property under copyright of Datanet only. The user may use these for its internal study, analysis and research purposes. It's public display, re-selling or any commercial uses by the user are not allowed.
7. Datanet has taken due care and caution in compilation and processing of data and allied information, but does not guarantee the accuracy, adequacy or completeness of any information/analysis and will be not responsible for any errors or omissions or for the results obtained from the use of such information/analysis.
8. All the contents for the publication have been culled from various authentic sources and Datanet reasonably believes such sources to be reliable, but does not make any representations, express or implied as to the accuracy or fitness of use of such information. The information or contents of the information/analysis do not constitute advice and should not be relied upon in making (or refraining from making) any decision. Any reliance placed upon the information provided by Datanet is the sole responsibility and strictly at the user's risk.
9. In no event will Datanet be liable for any damages (including, without limitation, damages for loss of business projects, or loss of profits) arising in contract, tort or otherwise from the use of or inability to use any of its contents, or from any action taken (or refrained from being taken) as a result of using the analysis or any of its contents. Datanet its directors, owners, editors, officials, employees, distributor and agents or any associate will not be liable for any errors in the information contained or any consequences arising from the use of the contents of the provided information/analysis.
10. If any provision of these terms and conditions is held invalid or illegal or unenforceable for any reason by any court of competent jurisdiction, such provision shall be severed and the remainder of provisions of the terms and conditions shall continue in full force and effect as if the Term of Use had been executed with the invalid, illegal or unenforceable provision eliminated.
11. If there are any discrepancies in the information provided, please bring it to attention of Datanet for suitable rectification measures.

**Buy Online This Complete Book At
Datanet India eBooks Store**

www.indiastatpublications.com

or go directly at

[http://www.indiastatpublications.com/
Assembly_factbook/Gujarat/Bardoli/ Kamrej](http://www.indiastatpublications.com/Assembly_factbook/Gujarat/Bardoli/Kamrej)

 **indiastat**elections

ISBN - 978-93-5905-041-6



9 789359 050416