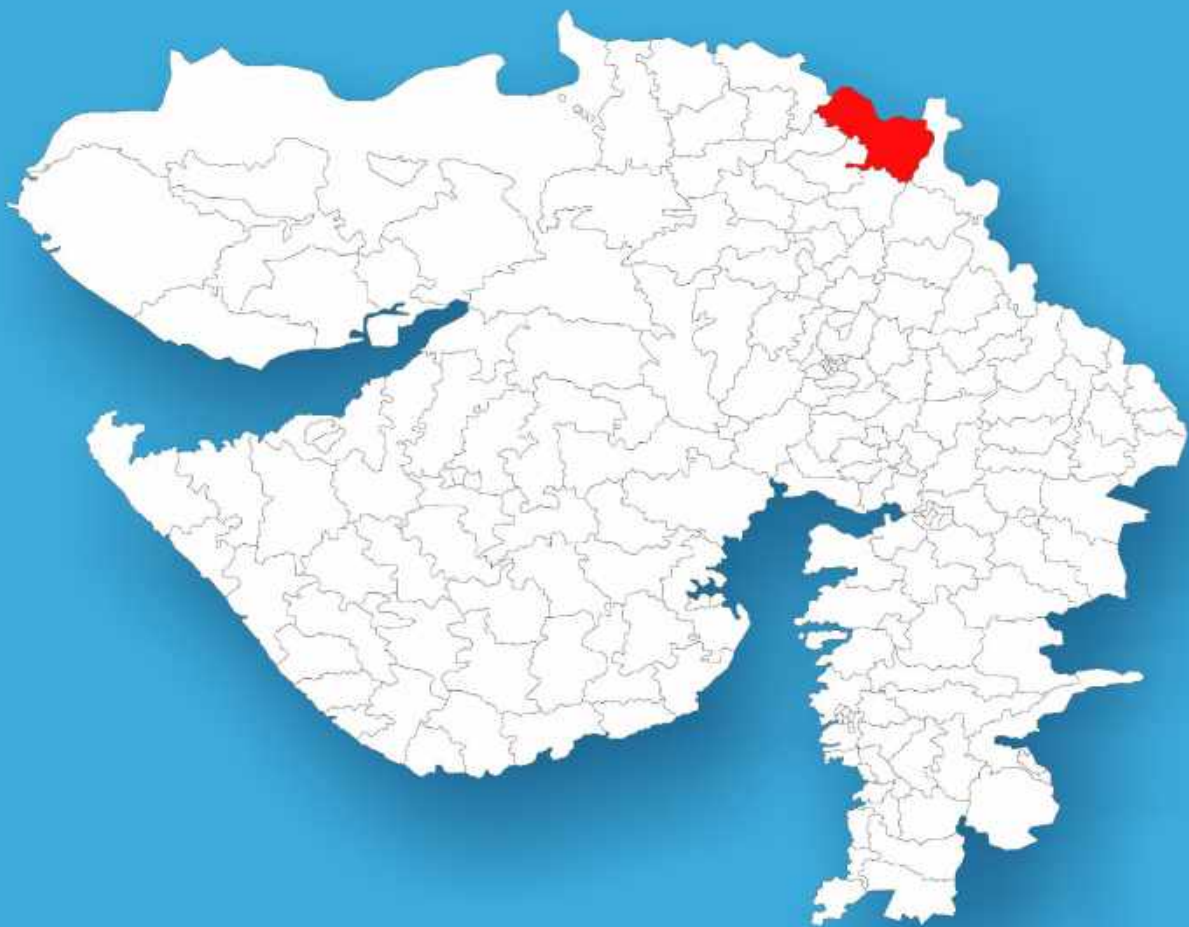




Gujarat

Assembly Factbook™

Danta Assembly Constituency



Key Electoral Data of Danta
Assembly Constituency (Vidhan Sabha)

Gujarat

Assembly Factbook™

Danta Assembly Constituency



Danta Vidhan Sabha

Editor & Director

Dr. R.K. Thukral

Research Editor

Dr. Shafeeq Rahman

**Compiled, Researched and Published by
Datanet India Pvt. Ltd.**

D-100, 1st Floor,

Okhla Industrial Area, Phase-I,

New Delhi- 110020.

Ph.: 91-11- 43580781-84

Email : support@indiastatpublications.com

Website : www.indiastatelections.com

Online Book Store :

www.indiastatpublications.com

Report No. : AFB/GJ-010-0125

ISBN : 978-93-5822-627-0

First Edition : January, 2018

Eighth Updated Edition : January, 2025

Price : Rs. 11500/-

US\$ 310

© Datanet India Pvt. Ltd.

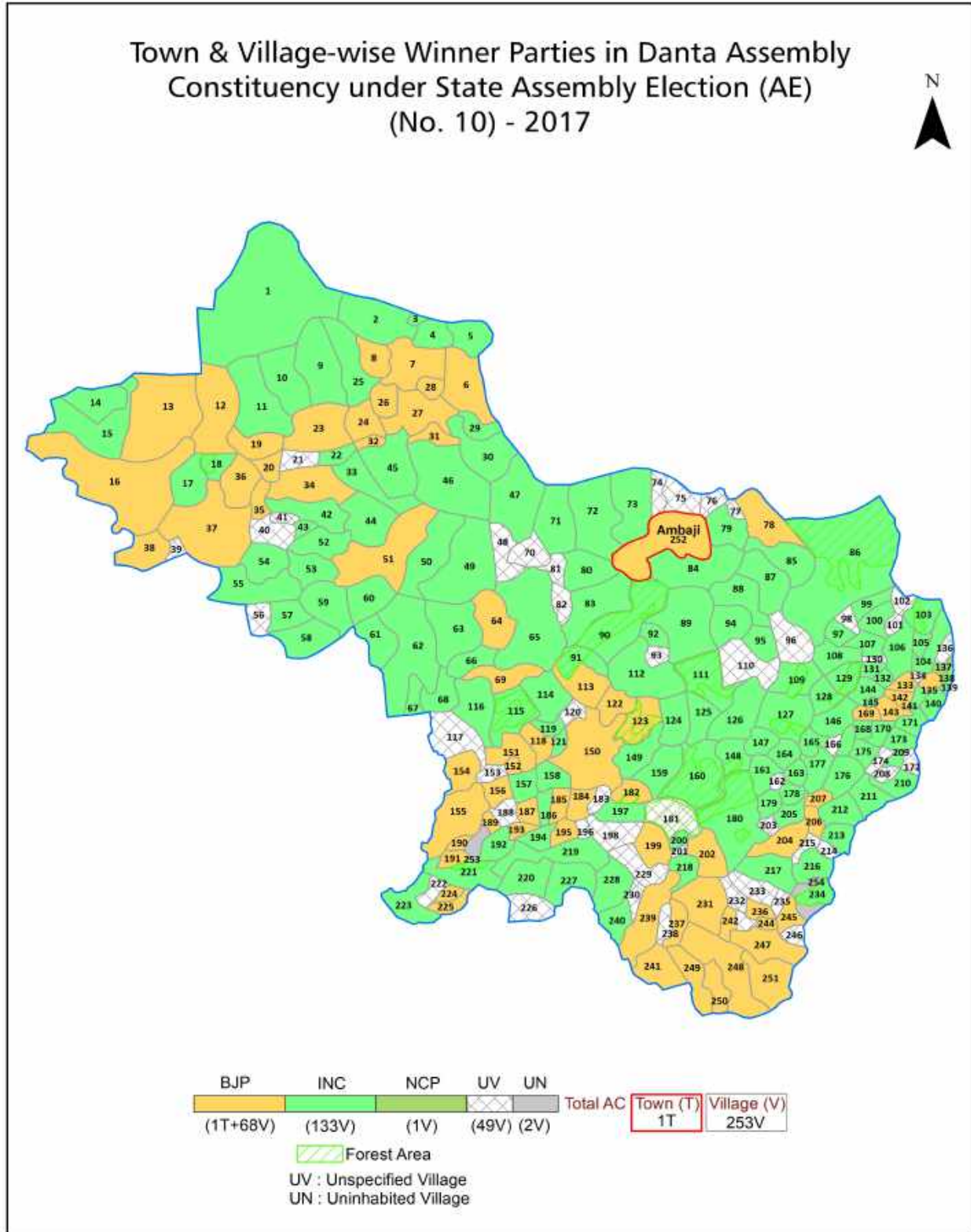
All rights reserved. No part of this book may be reproduced, stored in a retrieval system or transmitted in any form or by any means, mechanical photocopying, photographing, scanning, recording or otherwise without the prior written permission of the publisher. Please refer to Disclaimer at page no. 247 for the use of this publication.

Printed in India

Contents

No.	Particulars	Page No.
	Introduction	
1	Assembly Constituency - (Vidhan Sabha) at a Glance Features of Assembly as per Delimitation Commission of India (2008)	1-2
	Location and Political Maps	
2	Location Map Boundaries of Assembly Constituency - (Vidhan Sabha) in District Boundaries of Assembly Constituency under Parliamentary Constituency - (Lok Sabha) Town & Village-wise Winner Parties- 2024, 2022, 2019, 2017, 2014, 2012 and 2009	3-11
	Administrative Setup (2011)	
3	District Sub-district Towns Villages Inhabited Villages Uninhabited Villages Village Panchayat Intermediate Panchayat	12-24
	Demographics (2011)	
4	Population Households Rural/Urban Population Towns and Villages by Population Size Sex Ratio (Total & 0-6 Years) Religious Population Social Population Literacy Rate	25-26
	Electoral Features	
5	Important Dates of Last Elections Held Electors by Gender Service Electors Voters Voters Turnout Polling Stations & Average Number of Electors per Polling Station Electors by Age Group Present Elected Representatives	27-32
	Historical Summary Election Results	
6	Vote Share of Major Parties Winning Margin (Number & Percentage) Polarity of Parties Summary Result of Assembly Segment of Parliamentary Elections 2024, 2019, 2014, 2009, 2004 and 1999 Summary Result of Assembly Elections 2022, 2017, 2012, 2007, 2002, 1998, 1995, 1990, 1985, 1980, 1975, 1972 and 1967	33-54
	Polling Station Level Election Results	
7	Name and Number of Polling Station 2024, 2022, 2019, 2017, 2014, 2012 and 2009 Polling Station-wise Electors, Voters & Voters Turnout 2024, 2022, 2019, 2017, 2014, 2012 and 2009 Polling Station wise Elections Results 2024, 2022, 2019, 2017, 2014, 2012 and 2009	55-226
	Share of Assembly Constituency	
8	Share of Assembly Constituency - (Vidhan Sabha) in State, District and Parliamentary Constituency - (Lok Sabha)	227
	Socio-Economic Amenities (2011)	
9	Access to Administrative Units Agricultural, Manufacturing and Industrial Commodities Demographic Indicators Education Health & Manpower Drinking Water Supply Sanitation Entertainment and Receptions Infrastructure Power Food Allocation Distribution and Marketing of Agriculture Commodities Infrastructure Transport and Road Infrastructure Communication Banking and Financial Services Land Use Irrigation Source	229-243
10	Abbreviation & Sources	245-246
11	Disclaimer	247

Location & Political Map



Administrative Setup

List of Village Panchayat & Intermediate Panchayat (Block) Name - 2011

Village Name	Village Panchayat Name	Intermediate Panchayat Name
Abhapura	Nargadh	Danta
Aderan (Danta)	Jasvantgadh	Danta
Aderan (Mankadi)	Aderan (T)	Danta
Ajapur Mota	Surela	Amirgadh
Ajapur Vanka	Rampura (Vadla)	Amirgadh
Ambaghanta	Jasvantgadh	Danta
Ambapani	Zanzarvav	Amirgadh
Amblimal	Ambaji	Danta
Amirgadh	Amirgadh	Amirgadh
Amloi	Navavas (Danta)	Danta
Awal	Awal	Amirgadh
Awala (Arniwada)	Deri	Amirgadh
Balundra	Balundra	Amirgadh
Balvantpura	Punjpur	Danta
Bamaniya	Nagel	Danta
Bamnoj	Bamnoj	Danta
Banodara	Navavas (Danta)	Danta
Bantawada	Jethi	Amirgadh
Barvas	Barvas	Danta
Beda	Barvas	Danta
Bedapani	Sembalpani	Danta
Begadiyavas	Kesarpura	Danta
Bhachadiya	Bhachadiya	Danta
Bhadramal	Kunvarsi	Danta
Bhamariya	Surela	Amirgadh
Bhankhri	Bhankhri	Danta
Bhanpur	Mandali	Danta
Bhavangadh	Bhachadiya	Danta
Bhayla	Kanpura	Amirgadh

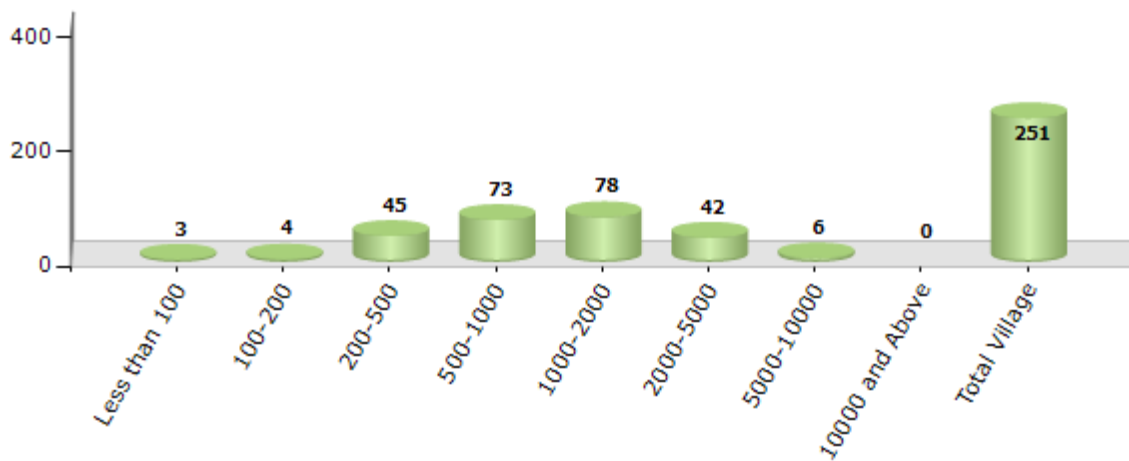
Contd....

Demographics

Number of Villages by Population Size - 2011

Less than 100	100-200	200-500	500-1000	1000-2000	2000-5000	5000-10000	10000 and Above	Total Village
3	4	45	73	78	42	6	0	251

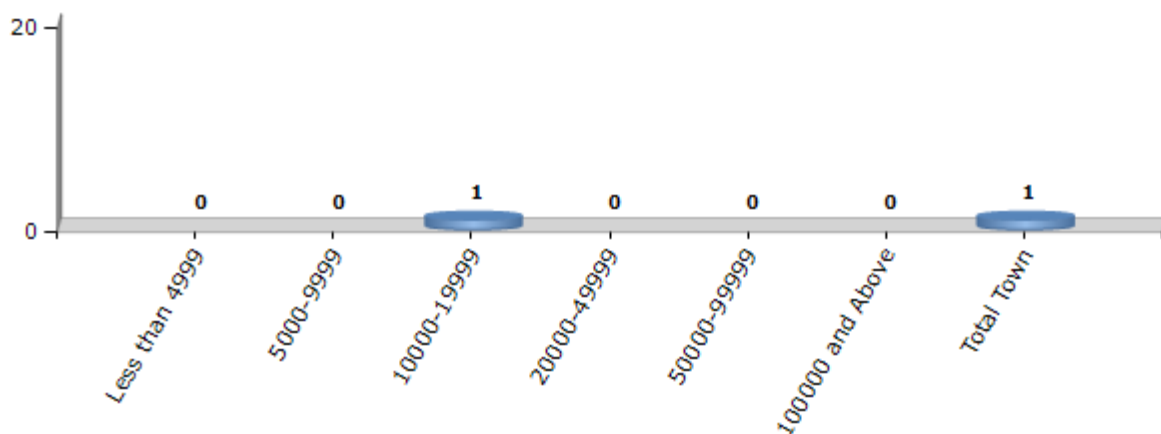
Number of Villages by Population Size - 2011



Number of Towns by Population Size - 2011

Less than 4999	5000-9999	10000-19999	20000-49999	50000-99999	100000 and Above	Total Town
0	0	1	0	0	0	1

Number of Towns by Population Size - 2011

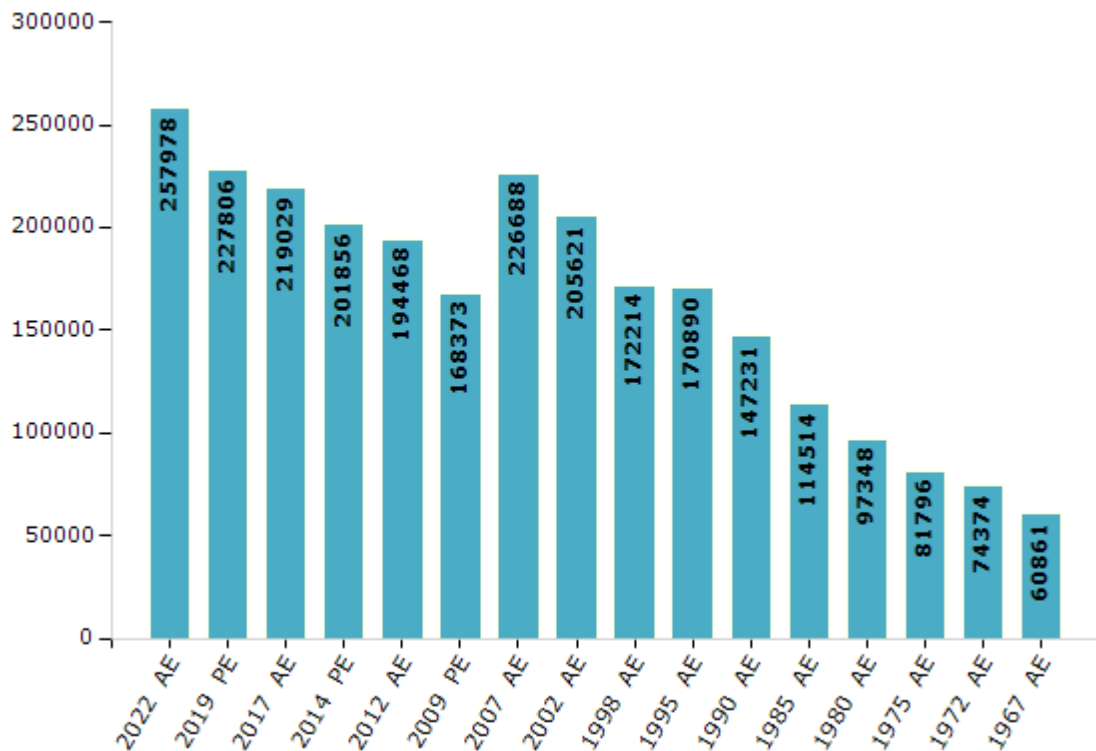


Electoral Features

Electors by Male & Female

Year	Male	Female	Others	Total	Year	Male	Female	Others	Total
2022 AE	132497	125478	3	257978	1998 AE	87140	85074	-	172214
2019 PE	117639	110167	0	227806	1995 AE	86545	84345	-	170890
2017 AE	113013	106016	0	219029	1990 AE	74961	72270	-	147231
2014 PE	104467	97389	0	201856	1985 AE	57516	56998	-	114514
2012 AE	100582	93886	0	194468	1980 AE	48913	48435	-	97348
2009 PE	86357	82016	-	168373	1975 AE	41197	40599	-	81796
2007 AE	114960	111728	-	226688	1972 AE	37622	36752	-	74374
2004 PE	-	-	-	-	1967 AE	-	-	-	60861
2002 AE	104206	101415	-	205621	1962 AE	-	-	-	-
1999 PE	-	-	-	-					

Number of Electors

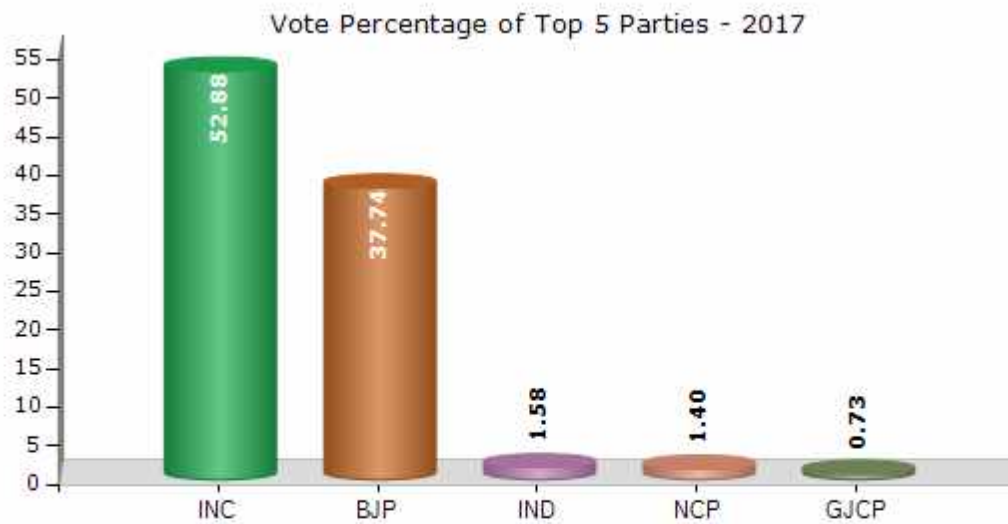


Note : AE : Assembly Election, PE : Assembly Segment of Parliamentary Election

Historical Summary Election Results

Summary Result of Assembly Election - 2017

Candidate Name	Party	Votes	Votes %
Kantibhai Kalabhai Kharadi	INC	86129	52.88
Kodarvi Maljibhai Narayanbhai	BJP	61477	37.74
Bhil Kaluram Mangalji	IND	2569	1.58
Dhrangi Manharbhai Bhoylabhai	NCP	2285	1.4
Kanabhai Chunabhai Manchhatar	GJCP	1197	0.73
Parmar Bhurabhai Manabhai	IND	1109	0.68
Nisarta Rasilaben Khatarabhai	IND	896	0.55
Dungaisa Virmabhai Keshrabhai	IND	396	0.24
Solanki Somabhai Bharmabhai	JD(U)	361	0.22
	NOTA	6461	3.97



Polling Station Level Election Results

Number and Name of Polling Stations (PS) (2022)

Number of Polling Stations	Name of Polling Stations	Number of Polling Stations	Name of Polling Stations
1	Building Of Primary School, Room No - 3, Kapasiya, Kapasiya	22	Building Of Primary School, Room No - 1, Manpuriya, Manpuriya
2	Building Of Primary School, Room No - 4, Kapasiya, Kapasiya	23	Building Of Primary School, Room No - 2, Manpuriya, Manpuriya
3	Building Of Primary School, Room No - 1, Shakraveri, Shakaraveri	24	Building Of Primary, Room No - 1, Khara, Khara
4	Paldikheda Primary School, Room No-1, Shakaraveri	25	Building Of Primary, Room No-2, Khara, Khara
5	Building Of Primary School, Room No - 1, Dhanpura. Kapaseya, Dhanpura(Kapasiya)	26	Building Of Primary School, Room No - 1, Karja - Jethe, Karja(Jethi)
6	Building Of Primary School, Room No - 4, Khari, Khari	27	Building Of Primary School, Room No - 2, Karja - Jethe, Karja(Jethi)
7	Building Of Primary School, Room No - 1, Zaba, Zaba	28	Building Of Primary School, Room No - 1, Chauhangadh, Chauhangadh
8	Building Of Primary School, Room No - 1, Rabariya, Rabariya	29	Buildind Of Primary School, Room No - 1, Jalra - Karja, Zalra(Karja)
9	Buiding Of Primary School, Room No - 3, Gadhada, Gadhada	30	Building Of Pirmary School, Room No - 1, Amarkot, Umarmkot
10	Building Of Primary School, Room No-1, Garasiyapura, Gadhada	31	Building Of Primary School, Room No - 1, Jethe, Jethi
11	Building Of Primary School, Room No - 1, Aval, Awal	32	Building Of Primary School, Central Room No- 2, Jethe, Jethi
12	Building Of Primary School, Room No - 2, Aval, Awal	33	Building Of Primary School Chekhla, Middle Room No-1, Chekhla, Jethi
13	Building Of Primary School, Room No - 1, Dabhela, Dabhela	34	Building Of Primary School, Central Room No-3, Jethe, Jethi
14	Building Of Primary School, Room No - 2, Dabhela, Dabhela	35	Building Of Primary School, Room No - 4, Jethe, Jethi
15	Building Of Primary School, Room No-3, Dabhela, Dabhela	36	Building Of Primary School, Room No - 4, Bhatavada, Bantawada
16	Building Of Primry School, Room No - 2, Savniya, Savaniya	37	Building Of Primary School, Room No - 1, Deri, Deri
17	Building Of Primary School, Room No - 1, Sonvadi, Sonvadi	38	Building Of Pirmary School, Room No - 1, Balunadhara, Balundra
18	Building Of Primary School, Room No - 2, Ghata, Ghanta	39	Building Of Pirmary School, Room No - 2, Balunadhara, Balundra
19	Building Of Primary School, Room No - 2, Vera, Vera	40	Building Of Pirmary School, Room No-3, Balunadhara, Balundra
20	Building Of Primary School, Room No - 1, Avana, Awala (Arniwada)	41	Building Of Primary School, Room No - 1, Kalemati, Kali Mati
21	Building Of Primary School, Room No - 1, Vadhoriya, Vaghoriya	42	Building Of Primary School, Room No - 8, Sarota, Sarotra

Contd....

Polling Station Level Election Results

Polling Station-wise Votes Secured by Overall Top Five Parties in Danta Assembly in Assembly Election (AE) under Banaskantha Parliamentary Constituency in Gujarat (2022)

Number of Polling Station	Winner - Kantibhai Kalabhai Kharadi (INC)	Runner-up - Parghi Latubhai Chandabhai (BJP)	3rd - Bumbadiya Mahendrabhai Kesharabhai (AAP)	4th - Dhrangi Kalabhai Mavabhai (IND)	5th - ()	NOTA	Other	Total Votes Secured
36	135	295	22	3		6	0	461
37	343	538	21	9		20	0	931
38	211	277	31	6		22	0	547
39	313	188	39	10		5	0	555
40	186	360	10	11		16	0	583
41	354	385	20	3		20	0	782
42	128	545	32	19		24	0	748
43	357	286	28	4		10	0	685
44	108	362	11	7		22	0	510
45	160	426	42	6		19	0	653
46	88	322	9	9		31	0	459
47	68	614	17	9		17	0	725
48	142	64	6	5		15	0	232
49	147	495	14	4		9	0	669
50	194	361	14	4		17	0	590
51	235	319	22	6		11	0	593
52	210	440	31	3		11	0	695
53	162	338	14	2		10	0	526
54	121	243	13	3		8	0	388
55	299	383	7	7		15	0	711
56	162	213	23	3		6	0	407
57	602	272	50	5		25	0	954
58	122	92	22	7		26	0	269
59	100	330	17	3		7	0	457
60	423	325	28	9		45	0	830
61	192	212	18	5		10	0	437
62	105	115	6	6		8	0	240
63	422	353	50	11		40	0	876
64	263	74	3	1		12	0	353
65	37	205	9	1		4	0	256
66	735	155	24	3		19	0	936
67	233	341	23	8		28	0	633
68	189	208	29	9		16	0	451
69	494	298	90	11		38	0	931
70	269	651	9	2		6	0	937

Contd....

Polling Station Level Election Results

Winner, Runner-up and 3rd Party Position & Winning Margin According to Polling Stations in Danta Assembly in Assembly Election (AE) under Banaskantha Parliamentary Constituency in Gujarat (2022)

Polling Station Number	Winner Party	Winner Votes (%)	Runner-up Party	Runner-up Votes (%)	Winning Margin Votes (%)	Third Party	Third Party Votes (%)	Other Votes (%)
71	BJP	463 (58.61)	INC	265 (33.54)	198 (25.07)	AAP	53 (6.71)	9 (1.14)
72	BJP	517 (65.86)	INC	219 (27.9)	298 (37.96)	AAP	28 (3.57)	21 (2.68)
73	BJP	377 (56.35)	INC	266 (39.76)	111 (16.59)	AAP	14 (2.09)	12 (1.79)
74	BJP	509 (76.66)	INC	123 (18.52)	386 (58.14)	AAP	11 (1.66)	21 (3.16)
75	BJP	238 (61.66)	INC	134 (34.72)	104 (26.94)	AAP	7 (1.81)	7 (1.81)
76	BJP	419 (65.57)	INC	171 (26.76)	248 (38.81)	AAP	25 (3.91)	24 (3.76)
77	BJP	408 (51.45)	INC	323 (40.73)	85 (10.72)	AAP	32 (4.04)	30 (3.78)
78	INC	325 (54.9)	BJP	196 (33.11)	129 (21.79)	AAP	32 (5.41)	39 (6.59)
79	BJP	269 (48.47)	INC	240 (43.24)	29 (5.23)	AAP	23 (4.14)	23 (4.14)
80	INC	257 (64.41)	BJP	85 (21.3)	172 (43.11)	AAP	24 (6.02)	33 (8.27)
81	INC	398 (61.04)	BJP	117 (17.94)	281 (43.1)	AAP	98 (15.03)	39 (5.98)
82	INC	452 (65.04)	BJP	127 (18.27)	325 (46.77)	IND (DKM)	26 (3.74)	90 (12.95)
83	INC	202 (53.58)	BJP	121 (32.1)	81 (21.48)	AAP	34 (9.02)	20 (5.31)
84	INC	346 (58.15)	BJP	114 (19.16)	232 (38.99)	AAP	94 (15.8)	41 (6.89)
85	INC	561 (64.56)	BJP	196 (22.55)	365 (42.01)	AAP	68 (7.83)	44 (5.06)
86	INC	273 (41.05)	BJP	163 (24.51)	110 (16.54)	AAP	153 (23.01)	76 (11.43)
87	INC	390 (63.41)	AAP	95 (15.45)	295 (47.96)	BJP	91 (14.8)	39 (6.34)
88	INC	470 (46.53)	AAP	275 (27.23)	195 (19.3)	BJP	204 (20.2)	61 (6.04)
89	INC	421 (66.61)	AAP	116 (18.35)	305 (48.26)	BJP	72 (11.39)	23 (3.64)
90	INC	554 (68.14)	BJP	113 (13.9)	441 (54.24)	AAP	92 (11.32)	54 (6.64)
91	BJP	251 (59.62)	INC	147 (34.92)	104 (24.7)	AAP	7 (1.66)	16 (3.8)
92	BJP	362 (47.07)	INC	271 (35.24)	91 (11.83)	AAP	58 (7.54)	78 (10.14)
93	BJP	262 (46.45)	INC	227 (40.25)	35 (6.2)	AAP	38 (6.74)	37 (6.56)
94	INC	273 (49.55)	BJP	227 (41.2)	46 (8.35)	AAP	13 (2.36)	38 (6.9)
95	INC	413 (57.84)	BJP	141 (19.75)	272 (38.09)	AAP	109 (15.27)	51 (7.14)
96	INC	366 (66.91)	BJP	107 (19.56)	259 (47.35)	AAP	55 (10.05)	19 (3.47)
97	INC	159 (43.44)	BJP	147 (40.16)	12 (3.28)	AAP	23 (6.28)	37 (10.11)
98	BJP	593 (70.34)	INC	198 (23.49)	395 (46.85)	AAP	17 (2.02)	35 (4.15)
99	BJP	477 (58.31)	INC	293 (35.82)	184 (22.49)	AAP	25 (3.06)	23 (2.81)
100	BJP	419 (59.69)	INC	227 (32.34)	192 (27.35)	IND (DKM)	15 (2.14)	41 (5.84)
101	INC	421 (53.29)	BJP	226 (28.61)	195 (24.68)	AAP	97 (12.28)	46 (5.82)
102	INC	332 (52.28)	BJP	144 (22.68)	188 (29.6)	AAP	90 (14.17)	69 (10.87)
103	BJP	292 (54.99)	INC	191 (35.97)	101 (19.02)	AAP	29 (5.46)	19 (3.58)
104	INC	377 (70.86)	BJP	94 (17.67)	283 (53.19)	AAP	23 (4.32)	38 (7.14)
105	BJP	135 (50.94)	INC	86 (32.45)	49 (18.49)	AAP	20 (7.55)	24 (9.06)

Contd....

Socio-Economic Amenities - Rural

Access to Education Facilities

Particulars	Number of Villages (% of Population)				
	Available	Not Available	If Not Available (Distance of Nearest Facility)		
			A	B	C
Govt. Primary School	245 (100)	6 (0)	4 (0)	1 (0)	0 (0)
Private Primary School	12 (11)	239 (89)	0 (0)	0 (0)	0 (0)
Govt. Middle School	0 (0)	251 (100)	0 (0)	0 (0)	0 (0)
Private Middle School	0 (0)	251 (100)	0 (0)	0 (0)	0 (0)
Govt. Secondary School	16 (15)	235 (85)	42 (14)	72 (25)	120 (45)
Private Secondary School	2 (2)	249 (98)	0 (0)	0 (0)	0 (0)
Govt. Senior Secondary School	5 (6)	246 (94)	30 (11)	74 (30)	140 (50)
Private Senior Secondary School	1 (2)	250 (98)	1 (0)	0 (0)	0 (0)
Govt. Arts and Science Degree College	2 (3)	249 (97)	1 (0)	6 (1)	242 (96)
Private Arts and Science Degree College	0 (0)	251 (100)	0 (0)	0 (0)	0 (0)
Govt. Engineering College	0 (0)	251 (100)	0 (0)	0 (0)	251 (100)
Private Engineering College	0 (0)	251 (100)	0 (0)	0 (0)	0 (0)
Govt. Medicine College	0 (0)	251 (100)	0 (0)	0 (0)	251 (100)
Private Medicine College	0 (0)	251 (100)	0 (0)	0 (0)	0 (0)
Govt. Management Institute	0 (0)	251 (100)	0 (0)	0 (0)	251 (100)
Private Management Institute	0 (0)	251 (100)	0 (0)	0 (0)	0 (0)
Govt. Polytechnic	0 (0)	251 (100)	0 (0)	0 (0)	251 (100)
Private Polytechnic	0 (0)	251 (100)	0 (0)	0 (0)	0 (0)
Govt. Vocational Training School/ITI	2 (3)	249 (97)	16 (6)	45 (19)	187 (70)
Private Vocational Training School/ITI	2 (4)	249 (96)	0 (0)	0 (0)	0 (0)
Govt. Non Formal Training Centre	0 (0)	251 (100)	0 (0)	0 (0)	1 (0)
Private Non Formal Training Centre	0 (0)	251 (100)	0 (0)	0 (0)	250 (100)
Govt. School For Disabled	0 (0)	251 (100)	0 (0)	0 (0)	251 (100)
Private School For Disabled	0 (0)	251 (100)	0 (0)	0 (0)	0 (0)
Government Others	0 (0)	251 (100)	0 (0)	0 (0)	0 (0)
Private Others	0 (0)	251 (100)	0 (0)	0 (0)	0 (0)

Note : Distance A : Less than 5 km; B : Between 5-10 km; C : 10+ km.; Source : Data Analysis is based on 2011 Census.

DISCLAIMER

The Terms of Use and Disclaimer of Datanet India Private Limited (hereinafter referred to as "Datanet") for use of this analysis report of **Danta Assembly Constituency (Danta Vidhan Sabha)** :-

1. **Assembly Factbook™** is a Registered Trade Mark owned by Datanet.
2. All the maps are sketched and graphical representation only and have not been drawn to the scale and also not to represent the actual geographical area or boundary of the unit.
3. The data for the aforesaid analysis is based on authentic sources and has been culled from the various publications of Census, CSO and NSSO for district and block level data, various central and state government departments, Central & State Elections Commissions and the concerned Returning Officers' releases, Electoral Rolls, Election results and allied publications, internal assessment, surveys, estimates and analysis. Therefore, certain adjustment of data at micro level may have been done to arrive closer to the macro data.
4. Data have been provided on an "As Is" and "As AVAILABLE" basis
5. The colours shown in the maps or diagram and charts of a particular party, alliance or AC are indicative and do not represent them.
6. This publication which includes maps, sheets, graphs and data would be the property under copyright of Datanet only. The user may use these for its internal study, analysis and research purposes. It's public display, re-selling or any commercial uses by the user are not allowed.
7. Datanet has taken due care and caution in compilation and processing of data and allied information, but does not guarantee the accuracy, adequacy or completeness of any information/analysis and will be not responsible for any errors or omissions or for the results obtained from the use of such information/analysis.
8. All the contents for the publication have been culled from various authentic sources and Datanet reasonably believes such sources to be reliable, but does not make any representations, express or implied as to the accuracy or fitness of use of such information. The information or contents of the information/analysis do not constitute advice and should not be relied upon in making (or refraining from making) any decision. Any reliance placed upon the information provided by Datanet is the sole responsibility and strictly at the user's risk.
9. In no event will Datanet be liable for any damages (including, without limitation, damages for loss of business projects, or loss of profits) arising in contract, tort or otherwise from the use of or inability to use any of its contents, or from any action taken (or refrained from being taken) as a result of using the analysis or any of its contents. Datanet its directors, owners, editors, officials, employees, distributor and agents or any associate will not be liable for any errors in the information contained or any consequences arising from the use of the contents of the provided information/analysis.
10. If any provision of these terms and conditions is held invalid or illegal or unenforceable for any reason by any court of competent jurisdiction, such provision shall be severed and the remainder of provisions of the terms and conditions shall continue in full force and effect as if the Term of Use had been executed with the invalid, illegal or unenforceable provision eliminated.
11. If there are any discrepancies in the information provided, please bring it to attention of Datanet for suitable rectification measures.

**Buy Online This Complete Book At
Datanet India eBooks Store**

www.indiastatpublications.com

or go directly at

[http://www.indiastatpublications.com/
Assembly_factbook/Gujarat/Banaskantha/ Danta](http://www.indiastatpublications.com/Assembly_factbook/Gujarat/Banaskantha/Danta)



i **india**stat**elections**

ISBN : 978-93-5822-627-0



9 789358 226270