



Gujarat

Assembly Factbook™

Umreth Assembly Constituency



Key Electoral Data of Umreth
Assembly Constituency (Vidhan Sabha)

Gujarat

Assembly Factbook™

Umreth Assembly Constituency



Umreth Vidhan Sabha

Editor & Director

Dr. R.K. Thukral

Research Editor

Dr. Shafeeq Rahman

**Compiled, Researched and Published by
Datanet India Pvt. Ltd.**

D-100, 1st Floor,

Okhla Industrial Area, Phase-I,

New Delhi- 110020.

Ph.: 91-11- 43580781-84

Email : support@indiastatpublications.com

Website : www.indiastatelections.com

Online Book Store :

www.indiastatpublications.com

Report No. : AFB/GJ-111-0125

ISBN : 978-93-5905-502-2

First Edition : January, 2018

Eighth Updated Edition : January, 2025

Price : Rs. 11500/-

US\$ 310

© Datanet India Pvt. Ltd.

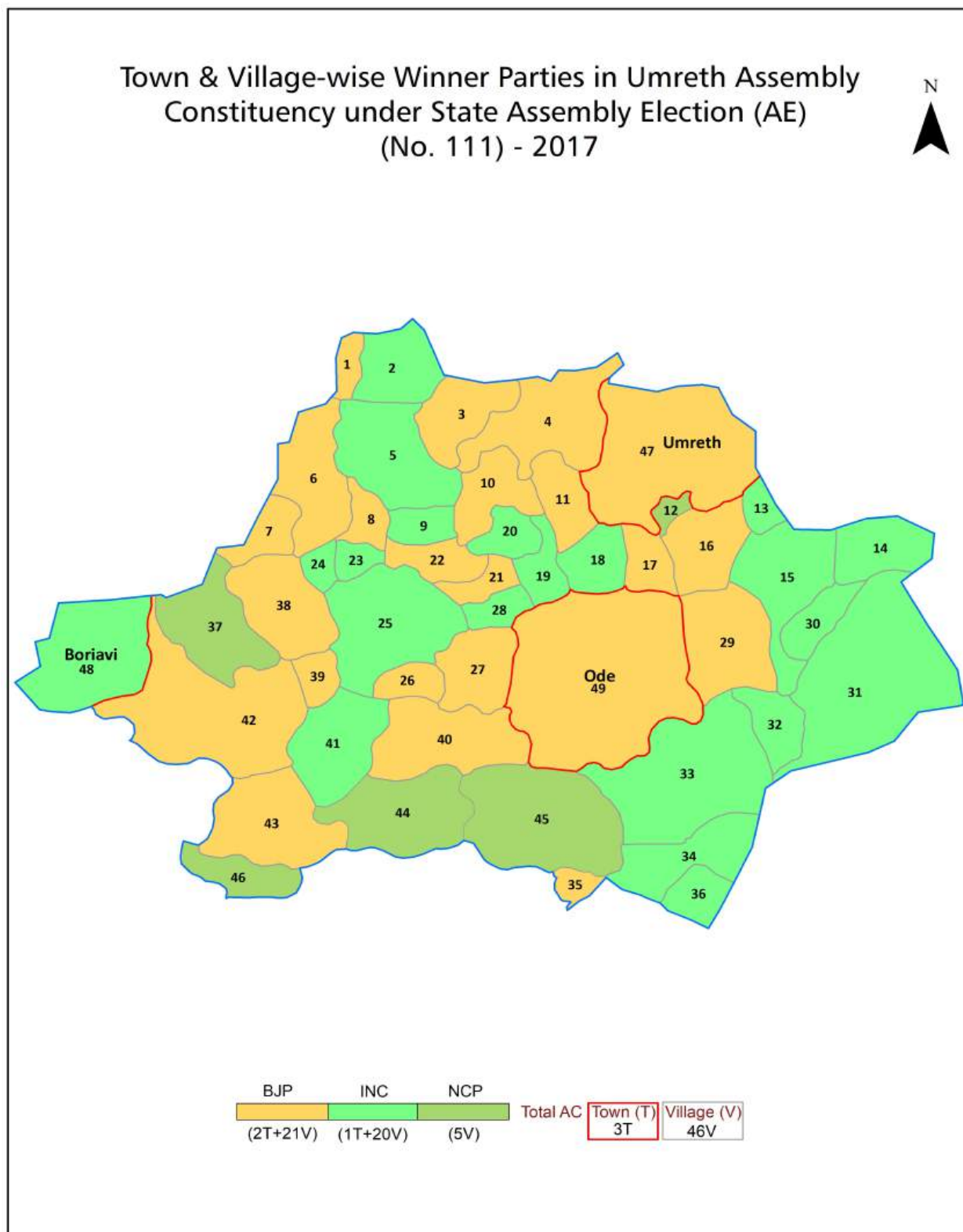
All rights reserved. No part of this book may be reproduced, stored in a retrieval system or transmitted in any form or by any means, mechanical photocopying, photographing, scanning, recording or otherwise without the prior written permission of the publisher. Please refer to Disclaimer at page no. 232 for the use of this publication.

Printed in India

Contents

No.	Particulars	Page No.
	Introduction	
1	Assembly Constituency - (Vidhan Sabha) at a Glance Features of Assembly as per Delimitation Commission of India (2008)	1-2
	Location and Political Maps	
2	Location Map Boundaries of Assembly Constituency - (Vidhan Sabha) in District Boundaries of Assembly Constituency under Parliamentary Constituency - (Lok Sabha) Town & Village-wise Winner Parties- 2024, 2022, 2019, 2017, 2014, 2012 and 2009	3-11
	Administrative Setup (2011)	
3	District Sub-district Towns Villages Inhabited Villages Uninhabited Villages Village Panchayat Intermediate Panchayat	12-14
	Demographics (2011)	
4	Population Households Rural/Urban Population Towns and Villages by Population Size Sex Ratio (Total & 0-6 Years) Religious Population Social Population Literacy Rate	15-16
	Electoral Features	
5	Important Dates of Last Elections Held Electors by Gender Service Electors Voters Voters Turnout Polling Stations & Average Number of Electors per Polling Station Electors by Age Group Present Elected Representatives	17-22
	Historical Summary Election Results	
6	Vote Share of Major Parties Winning Margin (Number & Percentage) Polarity of Parties Summary Result of Assembly Segment of Parliamentary Elections 2024, 2019, 2014, 2009, 2004 and 1999 Summary Result of Assembly Elections 2022, 2017, 2012, 2007, 2002, 1998, 1995, 1990, 1985, 1980, 1975, 1972, 1967 and 1962	23-45
	Polling Station Level Election Results	
7	Name and Number of Polling Station 2024, 2022, 2019, 2017, 2014, 2012 and 2009 Polling Station-wise Electors, Voters & Voters Turnout 2024, 2022, 2019, 2017, 2014, 2012 and 2009 Polling Station wise Elections Results 2024, 2022, 2019, 2017, 2014, 2012 and 2009	46-211
	Share of Assembly Constituency	
8	Share of Assembly Constituency - (Vidhan Sabha) in State, District and Parliamentary Constituency - (Lok Sabha)	212
	Socio-Economic Amenities (2011)	
9	Access to Administrative Units Agricultural, Manufacturing and Industrial Commodities Demographic Indicators Education Health & Manpower Drinking Water Supply Sanitation Entertainment and Recreations Infrastructure Power Food Allocation Distribution and Marketing of Agriculture Commodities Infrastructure Transport and Road Infrastructure Communication Banking and Financial Services Land Use Irrigation Source	214-228
10	Abbreviation & Sources	230-231
11	Disclaimer	232

Location & Political Map



Administrative Setup

List of Village Panchayat & Intermediate Panchayat (Block) Name - 2011

Village Name	Village Panchayat Name	Intermediate Panchayat Name
Ahima	Ahima	Umreth
Ajarpura	Ajarpura	Anand
Ardi	Ardi	Umreth
Ashipura	Ashipura	Umreth
Badapura	Badapura	Umreth
Bechari	Bechari	Umreth
Bhalej	Bhalej	Umreth
Bharoda	Bharoda	Umreth
Bhatpura	Bhatpura	Umreth
Chikhodra	Chikhodra	Anand
Dagjipura	Dagjipura	Umreth
Dholi	Dholi	Umreth
Dhuleta	Dhuleta	Umreth
Fatepura	Fatepura	Umreth
Gangapura	Gangapura	Umreth
Ghora	Ghora	Umreth
Hamidpura	Hamidpura	Umreth
Jakhala	Jakhala	Umreth
Kasor	Kasor	Anand
Khambholaj	Khambholaj	Anand
Khankhanpur	Khankhanpur	Umreth
Khankuva	Khankuva	Umreth
Khorwad	Khorwad	Umreth
Kunjrao	Kunjrao	Anand
Lingda	Lingda	Umreth
Meghva-Badapura	Meghva-Badapura	Umreth
Navapura	Navapura	Umreth
Pansora	Pansora	Umreth
Parvata	Parvata	Umreth

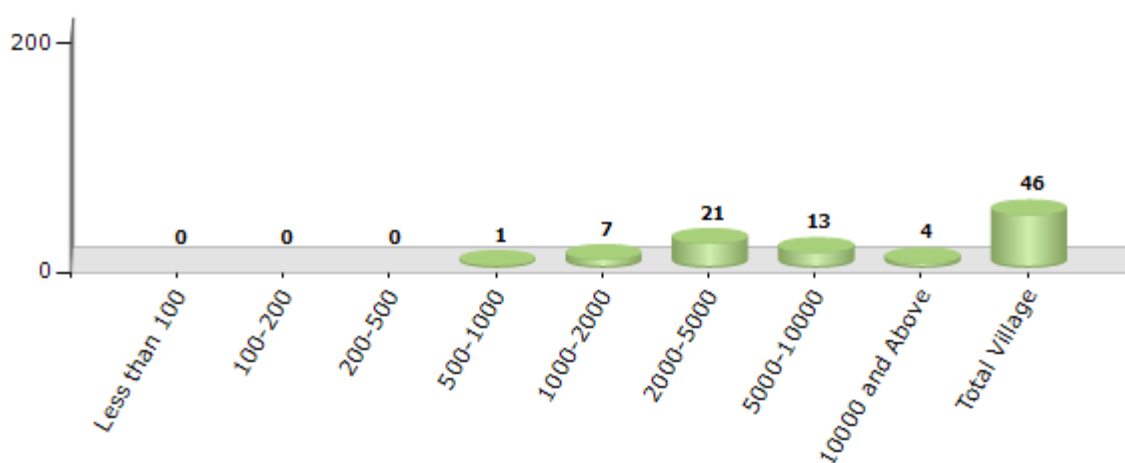
Contd....

Demographics

Number of Villages by Population Size - 2011

Less than 100	100-200	200-500	500-1000	1000-2000	2000-5000	5000-10000	10000 and Above	Total Village
0	0	0	1	7	21	13	4	46

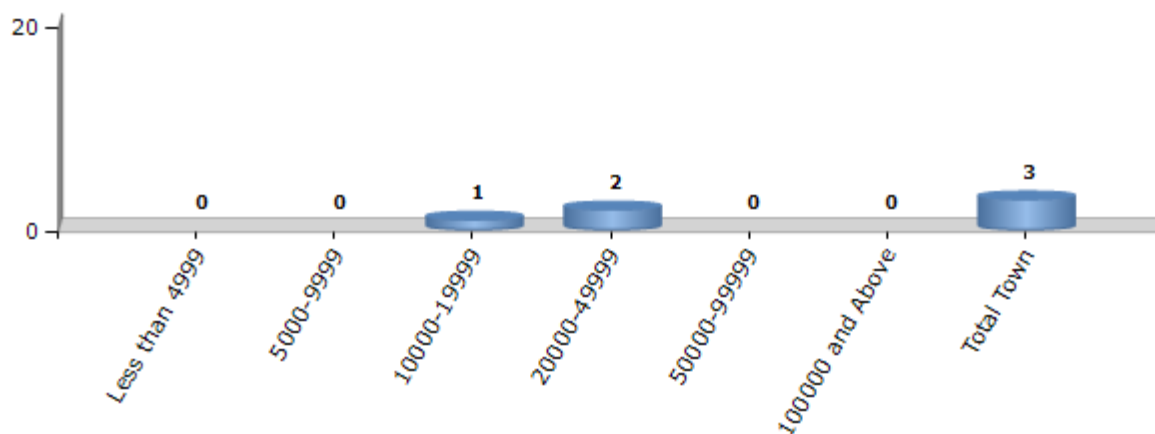
Number of Villages by Population Size - 2011



Number of Towns by Population Size - 2011

Less than 4999	5000-9999	10000-19999	20000-49999	50000-99999	100000 and Above	Total Town
0	0	1	2	0	0	3

Number of Towns by Population Size - 2011

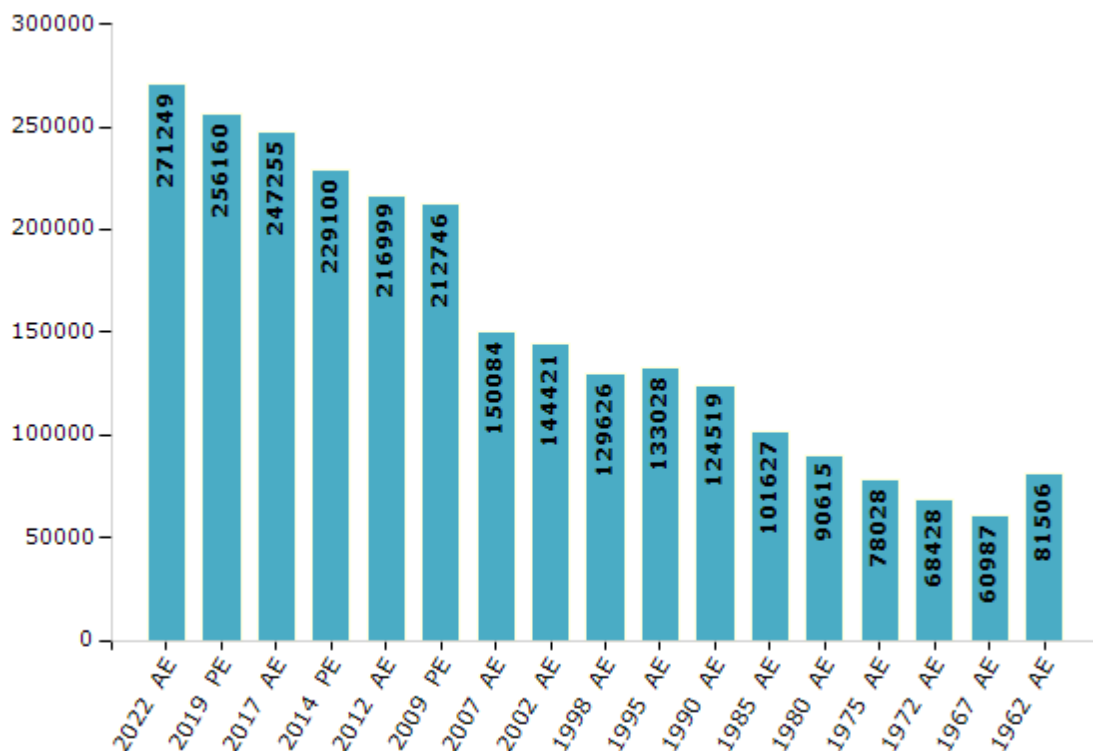


Electoral Features

Electors by Male & Female

Year	Male	Female	Others	Total	Year	Male	Female	Others	Total
2022 AE	138417	132829	3	271249	1998 AE	66838	62788	-	129626
2019 PE	131834	124324	2	256160	1995 AE	67927	65101	-	133028
2017 AE	127984	119269	2	247255	1990 AE	64381	60138	-	124519
2014 PE	119323	109776	1	229100	1985 AE	51807	49820	-	101627
2012 AE	112938	104061	0	216999	1980 AE	46044	44571	-	90615
2009 PE	108704	104042	-	212746	1975 AE	39517	38511	-	78028
2007 AE	76519	73565	-	150084	1972 AE	35471	32957	-	68428
2004 PE	-	-	-	-	1967 AE	-	-	-	60987
2002 AE	73913	70508	-	144421	1962 AE	-	-	-	81506
1999 PE	-	-	-	-					

Number of Electors

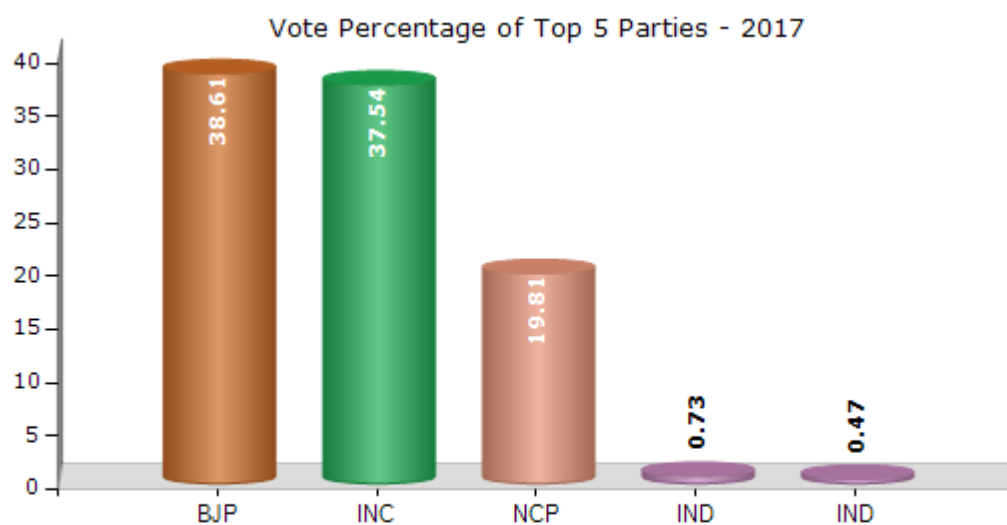


Note : AE : Assembly Election, PE : Assembly Segment of Parliamentary Election

Historical Summary Election Results

Summary Result of Assembly Election - 2017

Candidate Name	Party	Votes	Votes %
Govindbhai Rajibhai Parmar	BJP	68326	38.61
Kapilaben Gopalsinh Chavda	INC	66443	37.54
Patel Jayantbhai Ramanbhai (Boskey)	NCP	35051	19.81
Yakubmiya Abdulmiya Malek	IND	1286	0.73
Parmar Jayantibhai Babubhai	IND	830	0.47
Parmar Rameshbhai Bhikhabhai	ADPT	662	0.37
Patel Bharatbhai Harmanbhai	IND	342	0.19
Patel Sunilbhai Mahendrabhai	IND	329	0.19
	NOTA	3710	2.1



Polling Station Level Election Results

Number and Name of Polling Stations (PS) (2022)

Number of Polling Stations	Name of Polling Stations	Number of Polling Stations	Name of Polling Stations
1	Primary School Ardi, Near Mahadev Mandir, Ardi	22	Mahatma Gandhi Seva Kendra, Khodiyar Mandir Pase, Vansol
2	Primary School, Room No.- 1, Jaluji Ni Muvadi, Ardi	23	Primary School, Hemrajpura, Near Rice Mill, Tabe, Vansol
3	Primary School Ardi, Near Mahadev Mandir, Ardi	24	Primary School,, Room No-6, Madhya Bhag, Bas Stend Najik, Lingda
4	Sanskar Vidhyalay, Middle Part, Near Bhathiji Temple, Ardi	25	Primary School,, Bas Stend Najik, Lingda
5	Primary School, Zalabordi, Zala Bordi	26	Primary School,, Bas Stend Najik, Lingda
6	Primary School, Zalabordi, Zala Bordi	27	Community Centre, Gamanpura Tabe, Lingda
7	Panchayat Offic, Bhagolma, Thamna	28	Primary School, Haripura, Mahadev Pashe, Lingda
8	Community Hall, Vantama, Thamna	29	M.M.Bhatt Primary School, Room No. 6, Lal Darvaja, Umreth
9	Primary School, Room-10, Thamna Umreth Road, Thamna	30	M.M.Bhatt Primary School, Room No-1, Lal Darvaja, Umreth
10	Primary School, Room-12, Thamna Umreth Road, Thamna	31	M.M.Bhatt Primary School, Anganwadi, Lal Darvaja, Umreth
11	Sarswati High School, Room No-3, Ghora	32	M.D.Dave Girls Primary School, Room No. 1, Aaud Bajar, Umreth
12	Sarswati High School, Room No-2, Ghora	33	M.D.Dave Girls Primary School, Aaud Bajar, Umreth
13	Primary School, Pragna Varg - 2, Room No-10, Near Community Hall, Pansora	34	M.D.Dave Girls Primary School, Room No. -3, Aaud Bajar, Umreth
14	Primary School, Crc Room No-11, Near Community Hall, Pansora	35	Nagar Palika Primary School, Ode Bajar, Umreth
15	Community Hall, Opp. Main Primary School, Pansora	36	Nagar Palika Primary School, Room No-5, West Part, Ode Bajar, Umreth
16	Pay Center School, Room No-3, Near Community Hall, Pansora	37	New Jyubili Institute, Room No-1, Gayatri Mandir Pase, Umreth
17	Pay Center School, Room No-2, Near Community Hall, Pansora	38	New Jyubili Institute, Room No-3, Gayatri Mandir Pase, Umreth
18	Pay Center School, Principal Office, Room No-1, Near Community Hall, Pansora	39	New Jyubili Institute, Room No-5, Gayatri Mandir Pase, Umreth
19	Gram Panchayat Office, Near Ambaji Temple, Vansol	40	S.B.End G.B.Patel Primary School, Vatama, Umreth
20	C.A.Patel High School, Raisamilani Najik, New Building, Vansol	41	S.B.End G.B.Patel Primary School, Vatama, Umreth
21	C.A.Patel High School, Room No-2, Raisamilani Najik, New Building, Vansol	42	Primary Girls School No.3, Room No 4, Shrimadino Tekaro, Umreth

Contd....

Polling Station Level Election Results

Polling Station-wise Votes Secured by Overall Top Five Parties in Umreth Assembly in Assembly Election (AE) under Anand Parliamentary Constituency in Gujarat (2022)

Number of Polling Station	Winner - Govindbhai Raijibhai Parmar (BJP)	Runner-up - Jayant Patel (Boskey) (NCP)	3rd - Jagdishbhai Ravjibhai Thakor (IND)	4th - Amrishbhai Hemendra Bhai Patel (Thamna) (AAP)	5th - Zala Rameshbhai Ramabhai (Lalabhai) (IND)	NOTA	Other	Total Votes Secured
36	289	85	0	3	1	8	4	390
37	658	144	1	10	1	12	3	829
38	715	166	2	8	2	21	9	923
39	409	291	1	15	0	7	5	728
40	338	531	4	11	1	11	4	900
41	159	617	1	8	0	6	9	800
42	518	205	0	5	1	19	5	753
43	662	123	1	6	0	25	12	829
44	277	241	1	22	1	10	10	562
45	238	323	2	29	0	12	5	609
46	355	193	1	5	1	13	12	580
47	398	314	0	13	1	16	11	753
48	261	362	1	23	1	8	5	661
49	430	179	7	16	1	5	7	645
50	617	280	0	10	0	3	1	911
51	257	299	1	46	2	11	27	643
52	110	630	0	29	1	5	16	791
53	496	196	2	7	0	7	9	717
54	648	130	2	10	1	11	13	815
55	433	95	1	10	1	12	12	564
56	224	184	0	20	1	14	15	458
57	403	160	1	27	0	31	27	649
58	503	179	6	24	2	9	37	760
59	349	129	26	10	1	7	30	552
60	348	196	19	15	2	13	17	610
61	306	136	14	25	0	11	14	506
62	472	172	10	46	1	25	18	744
63	707	62	27	3	0	25	12	836
64	297	175	45	14	0	5	3	539
65	321	164	5	8	0	4	11	513
66	446	229	2	17	3	16	30	743
67	211	391	1	22	0	6	13	644
68	472	102	0	1	0	13	7	595
69	440	130	1	3	1	30	15	620
70	395	243	0	3	1	9	32	683

Contd....

Polling Station Level Election Results

Winner, Runner-up and 3rd Party Position & Winning Margin According to Polling Stations in Umreth Assembly in Assembly Election (AE) under Anand Parliamentary Constituency in Gujarat (2022)

Polling Station Number	Winner Party	Winner Votes (%)	Runner-up Party	Runner-up Votes (%)	Winning Margin Votes (%)	Third Party	Third Party Votes (%)	Other Votes (%)
71	BJP	465 (61.75)	NCP	206 (27.36)	259 (34.39)	IND (BUP)	23 (3.05)	59 (7.84)
72	BJP	336 (55.35)	NCP	116 (19.11)	220 (36.24)	IND (JRT)	60 (9.88)	95 (15.65)
73	BJP	268 (45.42)	NCP	242 (41.02)	26 (4.4)	IND (BUP)	44 (7.46)	36 (6.1)
74	BJP	233 (42.36)	NCP	207 (37.64)	26 (4.72)	AAP	70 (12.73)	40 (7.27)
75	BJP	228 (63.33)	NCP	117 (32.5)	111 (30.83)	AAP	3 (0.83)	12 (3.33)
76	BJP	371 (66.25)	NCP	117 (20.89)	254 (45.36)	IND (JRT)	39 (6.96)	33 (5.89)
77	BJP	394 (65.23)	NCP	146 (24.17)	248 (41.06)	IND (ZRR)	17 (2.81)	47 (7.78)
78	BJP	486 (70.43)	NCP	115 (16.67)	371 (53.76)	IND (ZRR)	31 (4.49)	58 (8.41)
79	BJP	330 (77.1)	NCP	86 (20.09)	244 (57.01)	AAP	3 (0.7)	9 (2.1)
80	BJP	265 (58.24)	NCP	152 (33.41)	113 (24.83)	AAP	26 (5.71)	12 (2.64)
81	NCP	714 (90.49)	AAP	36 (4.56)	678 (85.93)	BJP	18 (2.28)	21 (2.66)
82	NCP	612 (93.01)	AAP	21 (3.19)	591 (89.82)	BJP	15 (2.28)	10 (1.52)
83	NCP	458 (86.09)	AAP	35 (6.58)	423 (79.51)	BJP	23 (4.32)	16 (3.01)
84	NCP	460 (85.03)	AAP	45 (8.32)	415 (76.71)	BJP	19 (3.51)	17 (3.14)
85	NCP	483 (89.44)	AAP	30 (5.56)	453 (83.88)	BJP	14 (2.59)	13 (2.41)
86	NCP	402 (84.28)	AAP	33 (6.92)	369 (77.36)	BJP	20 (4.19)	22 (4.61)
87	NCP	345 (71.28)	BJP	80 (16.53)	265 (54.75)	AAP	25 (5.17)	34 (7.02)
88	NCP	459 (84.69)	AAP	39 (7.2)	420 (77.49)	BJP	26 (4.8)	18 (3.32)
89	NCP	451 (75.67)	BJP	60 (10.07)	391 (65.6)	AAP	40 (6.71)	45 (7.55)
90	NCP	710 (89.87)	AAP	36 (4.56)	674 (85.31)	BJP	20 (2.53)	24 (3.04)
91	NCP	569 (71.57)	BJP	95 (11.95)	474 (59.62)	AAP	87 (10.94)	44 (5.53)
92	NCP	453 (79.61)	BJP	86 (15.11)	367 (64.5)	AAP	17 (2.99)	13 (2.28)
93	NCP	497 (84.38)	AAP	55 (9.34)	442 (75.04)	BJP	21 (3.57)	16 (2.72)
94	BJP	326 (54.97)	NCP	212 (35.75)	114 (19.22)	AAP	35 (5.9)	20 (3.37)
95	BJP	436 (63.1)	NCP	190 (27.5)	246 (35.6)	AAP	20 (2.89)	45 (6.51)
96	BJP	360 (54.14)	NCP	206 (30.98)	154 (23.16)	IND (JRT)	63 (9.47)	36 (5.41)
97	IND (JRT)	390 (48.15)	BJP	302 (37.28)	88 (10.87)	NCP	51 (6.3)	67 (8.27)
98	BJP	424 (63.28)	NCP	190 (28.36)	234 (34.92)	AAP	15 (2.24)	41 (6.12)
99	BJP	423 (51.4)	NCP	291 (35.36)	132 (16.04)	IND (JRT)	20 (2.43)	89 (10.81)
100	BJP	317 (42.95)	NCP	297 (40.24)	20 (2.71)	AAP	34 (4.61)	90 (12.2)
101	BJP	443 (55.17)	NCP	318 (39.6)	125 (15.57)	IND (HFP)	6 (0.75)	36 (4.48)
102	BJP	471 (56.95)	NCP	305 (36.88)	166 (20.07)	AAP	11 (1.33)	40 (4.84)
103	BJP	300 (56.93)	NCP	202 (38.33)	98 (18.6)	IND (BUP)	6 (1.14)	19 (3.61)
104	BJP	693 (75.33)	NCP	171 (18.59)	522 (56.74)	IND (ZRR)	17 (1.85)	39 (4.24)
105	BJP	629 (72.89)	NCP	170 (19.7)	459 (53.19)	IND (JRT)	15 (1.74)	49 (5.68)

Contd....

Socio-Economic Amenities - Rural

Access to Education Facilities

Particulars	Number of Villages (% of Population)				
	Available	Not Available	If Not Available (Distance of Nearest Facility)		
			A	B	C
Govt. Primary School	46 (100)	0 (0)	0 (0)	0 (0)	0 (0)
Private Primary School	7 (33)	39 (67)	0 (0)	0 (0)	0 (0)
Govt. Middle School	0 (0)	46 (100)	0 (0)	0 (0)	0 (0)
Private Middle School	0 (0)	46 (100)	0 (0)	0 (0)	0 (0)
Govt. Secondary School	27 (81)	19 (19)	14 (12)	2 (3)	3 (3)
Private Secondary School	6 (23)	40 (77)	0 (0)	0 (0)	0 (0)
Govt. Senior Secondary School	4 (20)	42 (80)	14 (17)	13 (28)	14 (33)
Private Senior Secondary School	3 (14)	43 (86)	0 (0)	0 (0)	0 (0)
Govt. Arts and Science Degree College	0 (0)	46 (100)	0 (0)	3 (17)	20 (51)
Private Arts and Science Degree College	0 (0)	46 (100)	0 (0)	1 (2)	22 (31)
Govt. Engineering College	0 (0)	46 (100)	0 (0)	4 (19)	14 (30)
Private Engineering College	0 (0)	46 (100)	0 (0)	0 (0)	28 (52)
Govt. Medicine College	0 (0)	46 (100)	0 (0)	4 (19)	13 (27)
Private Medicine College	0 (0)	46 (100)	0 (0)	0 (0)	29 (54)
Govt. Management Institute	0 (0)	46 (100)	0 (0)	4 (19)	12 (24)
Private Management Institute	0 (0)	46 (100)	0 (0)	0 (0)	30 (57)
Govt. Polytechnic	0 (0)	46 (100)	0 (0)	4 (19)	37 (70)
Private Polytechnic	0 (0)	46 (100)	0 (0)	0 (0)	5 (11)
Govt. Vocational Training School/ITI	1 (4)	45 (96)	6 (7)	16 (36)	15 (37)
Private Vocational Training School/ITI	0 (0)	46 (100)	2 (3)	2 (3)	4 (10)
Govt. Non Formal Training Centre	0 (0)	46 (100)	0 (0)	3 (18)	13 (29)
Private Non Formal Training Centre	0 (0)	46 (100)	0 (0)	0 (0)	30 (53)
Govt. School For Disabled	0 (0)	46 (100)	0 (0)	0 (0)	25 (41)
Private School For Disabled	0 (0)	46 (100)	0 (0)	4 (19)	17 (40)
Government Others	0 (0)	46 (100)	0 (0)	0 (0)	0 (0)
Private Others	0 (0)	46 (100)	0 (0)	0 (0)	0 (0)

Note : Distance A : Less than 5 km; B : Between 5-10 km; C : 10+ km.; Source : Data Analysis is based on 2011 Census.

DISCLAIMER

The Terms of Use and Disclaimer of Datanet India Private Limited (hereinafter referred to as "Datanet") for use of this analysis report of **Umreth Assembly Constituency (Umreth Vidhan Sabha)** :-

1. **Assembly Factbook™** is a Registered Trade Mark owned by Datanet.
2. All the maps are sketched and graphical representation only and have not been drawn to the scale and also not to represent the actual geographical area or boundary of the unit.
3. The data for the aforesaid analysis is based on authentic sources and has been culled from the various publications of Census, CSO and NSSO for district and block level data, various central and state government departments, Central & State Elections Commissions and the concerned Returning Officers' releases, Electoral Rolls, Election results and allied publications, internal assessment, surveys, estimates and analysis. Therefore, certain adjustment of data at micro level may have been done to arrive closer to the macro data.
4. Data have been provided on an "As Is" and "As AVAILABLE" basis
5. The colours shown in the maps or diagram and charts of a particular party, alliance or AC are indicative and do not represent them.
6. This publication which includes maps, sheets, graphs and data would be the property under copyright of Datanet only. The user may use these for its internal study, analysis and research purposes. It's public display, re-selling or any commercial uses by the user are not allowed.
7. Datanet has taken due care and caution in compilation and processing of data and allied information, but does not guarantee the accuracy, adequacy or completeness of any information/analysis and will be not responsible for any errors or omissions or for the results obtained from the use of such information/analysis.
8. All the contents for the publication have been culled from various authentic sources and Datanet reasonably believes such sources to be reliable, but does not make any representations, express or implied as to the accuracy or fitness of use of such information. The information or contents of the information/analysis do not constitute advice and should not be relied upon in making (or refraining from making) any decision. Any reliance placed upon the information provided by Datanet is the sole responsibility and strictly at the user's risk.
9. In no event will Datanet be liable for any damages (including, without limitation, damages for loss of business projects, or loss of profits) arising in contract, tort or otherwise from the use of or inability to use any of its contents, or from any action taken (or refrained from being taken) as a result of using the analysis or any of its contents. Datanet its directors, owners, editors, officials, employees, distributor and agents or any associate will not be liable for any errors in the information contained or any consequences arising from the use of the contents of the provided information/analysis.
10. If any provision of these terms and conditions is held invalid or illegal or unenforceable for any reason by any court of competent jurisdiction, such provision shall be severed and the remainder of provisions of the terms and conditions shall continue in full force and effect as if the Term of Use had been executed with the invalid, illegal or unenforceable provision eliminated.
11. If there are any discrepancies in the information provided, please bring it to attention of Datanet for suitable rectification measures.

Buy Online This Complete Book At
Indiastat Publication Book Store

www.indiastatpublications.com

or go directly at

[http://www.indiastatpublications.com/
Assembly_factbook/Gujarat/Anand/ Umreth](http://www.indiastatpublications.com/Assembly_factbook/Gujarat/Anand/Umreth)

 **indiastat**elections

ISBN : 978-93-5905-502-2



9 789359 055022