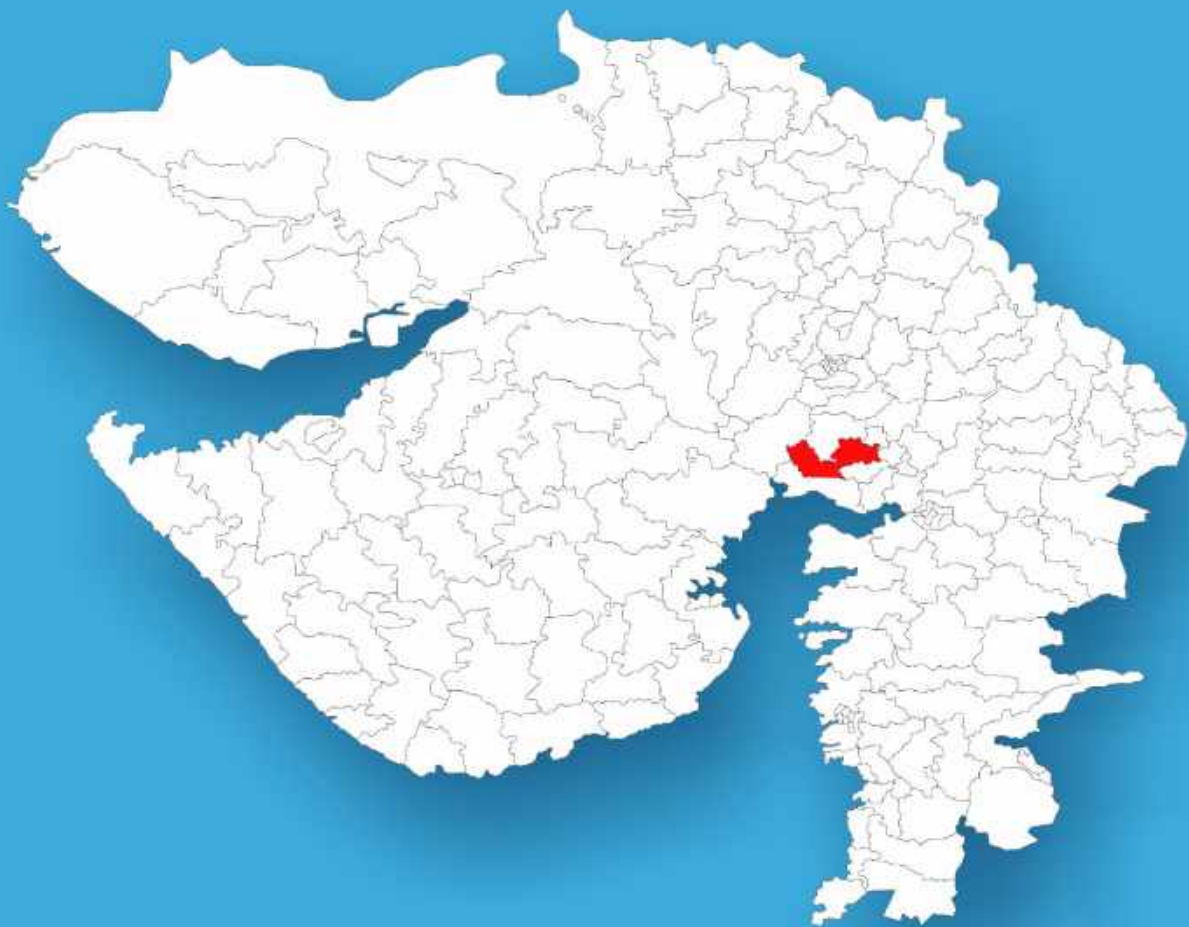




Gujarat

# Assembly Factbook™

Sojitra Assembly Constituency



Key Electoral Data of Sojitra  
Assembly Constituency (Vidhan Sabha)

Gujarat

# Assembly Factbook™

Sojitra Assembly Constituency



Sojitra Vidhan Sabha

**Editor & Director**

Dr. R.K. Thukral

**Research Editor**

Dr. Shafeeq Rahman

**Compiled, Researched and Published by  
Datanet India Pvt. Ltd.**

D-100, 1st Floor,

Okhla Industrial Area, Phase-I,

New Delhi- 110020.

Ph.: 91-11- 43580781-84

Email : support@indiastatpublications.com

Website : www.indiastatelections.com

**Online Book Store :**

www.indiastatpublications.com

**Report No. :** AFB/GJ-114-0125

**ISBN :** 978-93-5822-630-0

**First Edition :** January, 2018

**Eighth Updated Edition :** January, 2025

**Price :** Rs. 11500/-

US\$ 310

© **Datanet India Pvt. Ltd.**

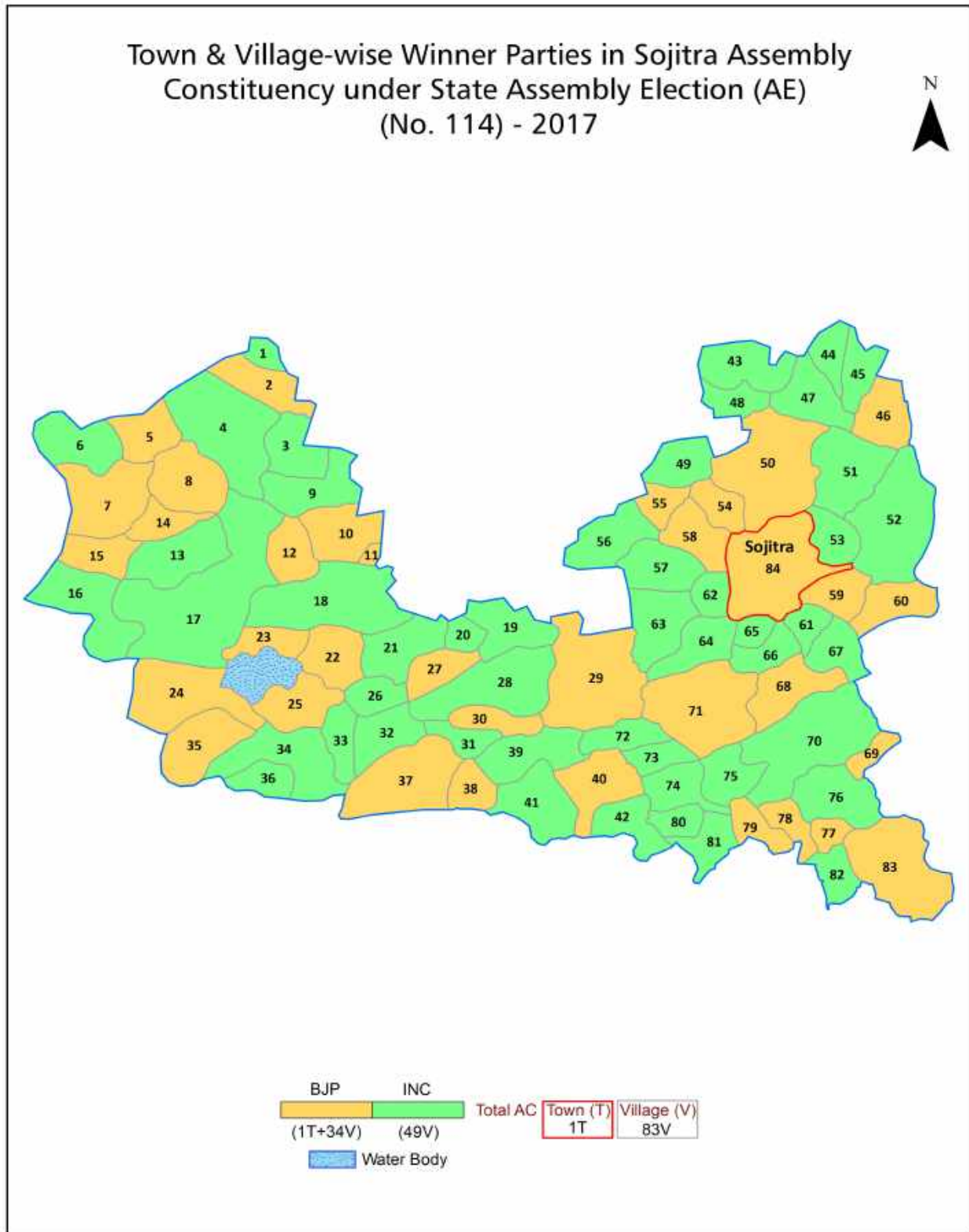
All rights reserved. No part of this book may be reproduced, stored in a retrieval system or transmitted in any form or by any means, mechanical photocopying, photographing, scanning, recording or otherwise without the prior written permission of the publisher. Please refer to Disclaimer at page no. 201 for the use of this publication.

Printed in India

## Contents

No.	Particulars	Page No.
	<b>Introduction</b>	
1	Assembly Constituency - (Vidhan Sabha) at a Glance   Features of Assembly as per Delimitation Commission of India (2008)	1-2
	<b>Location and Political Maps</b>	
2	Location Map   Boundaries of Assembly Constituency - (Vidhan Sabha) in District   Boundaries of Assembly Constituency under Parliamentary Constituency - (Lok Sabha)   Town & Village-wise Winner Parties- 2024, 2022, 2019, 2017, 2014, 2012 and 2009	3-11
	<b>Administrative Setup (2011)</b>	
3	District   Sub-district   Towns   Villages   Inhabited Villages   Uninhabited Villages   Village Panchayat   Intermediate Panchayat	12-15
	<b>Demographics (2011)</b>	
4	Population   Households   Rural/Urban Population   Towns and Villages by Population Size   Sex Ratio (Total & 0-6 Years)   Religious Population   Social Population   Literacy Rate	16-17
	<b>Electoral Features</b>	
5	Important Dates of Last Elections Held   Electors by Gender   Service Electors   Voters   Voters Turnout   Polling Stations & Average Number of Electors per Polling Station   Electors by Age Group   Present Elected Representatives	18-23
	<b>Historical Summary Election Results</b>	
6	Vote Share of Major Parties   Winning Margin (Number & Percentage)   Polarity of Parties   Summary Result of Assembly Segment of Parliamentary Elections 2024, 2019, 2014, 2009, 2004 and 1999   Summary Result of Assembly Elections 2022, 2017, 2012, 2007, 2002, 1998, 1995, 1990, 1985, 1980, 1975, 1972 and 1967	24-45
	<b>Polling Station Level Election Results</b>	
7	Name and Number of Polling Station 2024, 2022, 2019, 2017, 2014, 2012 and 2009   Polling Station-wise Electors, Voters & Voters Turnout 2024, 2022, 2019, 2017, 2014, 2012 and 2009   Polling Station wise Elections Results 2024, 2022, 2019, 2017, 2014, 2012 and 2009	46-180
	<b>Share of Assembly Constituency</b>	
8	Share of Assembly Constituency - (Vidhan Sabha) in State, District and Parliamentary Constituency - (Lok Sabha)	181
	<b>Socio-Economic Amenities (2011)</b>	
9	Access to Administrative Units   Agricultural, Manufacturing and Industrial Commodities   Demographic Indicators   Education   Health & Manpower   Drinking Water Supply   Sanitation   Entertainment and Recreations Infrastructure   Power   Food Allocation Distribution and Marketing of Agriculture Commodities Infrastructure   Transport and Road Infrastructure   Communication   Banking and Financial Services   Land Use   Irrigation Source	183-197
10	<b>Abbreviation &amp; Sources</b>	199-200
11	<b>Disclaimer</b>	201

Location & Political Map



## Administrative Setup

### List of Village Panchayat & Intermediate Panchayat (Block) Name - 2011

Village Name	Village Panchayat Name	Intermediate Panchayat Name
Adruj	Adruj	Tarapur
Amaliyara	Amaliyara	Tarapur
Amod	Amod	Petlad
Balinta	Balinta	Sojitra
Bantwa	Bantwa	Sojitra
Bhadkad	Bhadkad	Sojitra
Bhanderaj	Bhanderaj	Tarapur
Bhurakui	Bhurakui	Petlad
Budhej	Budhej	Tarapur
Changada	Changada	Tarapur
Chikhaliya	Chikhaliya	Tarapur
Chitarwada	Chitarwada	Tarapur
Dabhau	Dabhau	Sojitra
Dali	Dali	Sojitra
Danteli	Danteli	Petlad
Deva Talpad	Deva Talpad	Sojitra
Deva Vanta	Deva Vanta	Sojitra
Devataj	Devataj	Sojitra
Dhairypura	Dhairypura	Petlad
Dharmaj	Dharmaj	Petlad
Dugari	Dugari	Tarapur
Fatepura	Fatepura	Tarapur
Gada	Gada	Sojitra
Galiyana	Galiyana	Tarapur
Gorad	Gorad	Tarapur
Indranaj	Indranaj	Tarapur
Isanpur	Indranaj	Tarapur
Isarwada	Isarwada	Tarapur
Isnav	Isnav	Sojitra

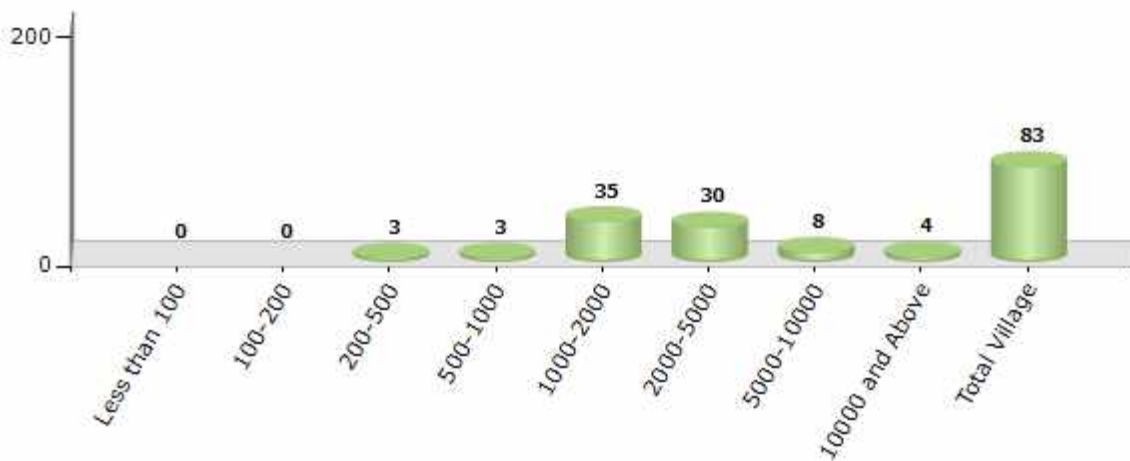
Contd....

Demographics

Number of Villages by Population Size - 2011

Less than 100	100-200	200-500	500-1000	1000-2000	2000-5000	5000-10000	10000 and Above	Total Village
0	0	3	3	35	30	8	4	83

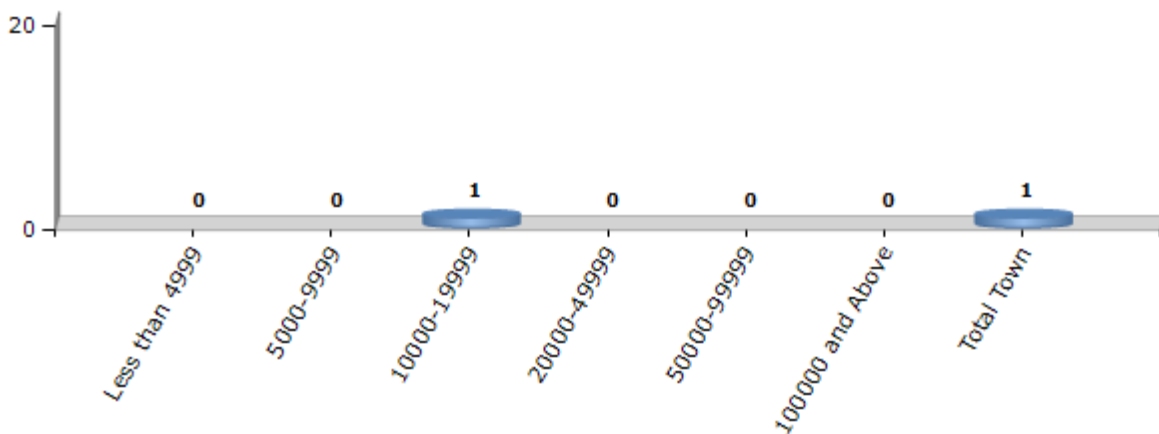
Number of Villages by Population Size - 2011



Number of Towns by Population Size - 2011

Less than 4999	5000-9999	10000-19999	20000-49999	50000-99999	100000 and Above	Total Town
0	0	1	0	0	0	1

Number of Towns by Population Size - 2011

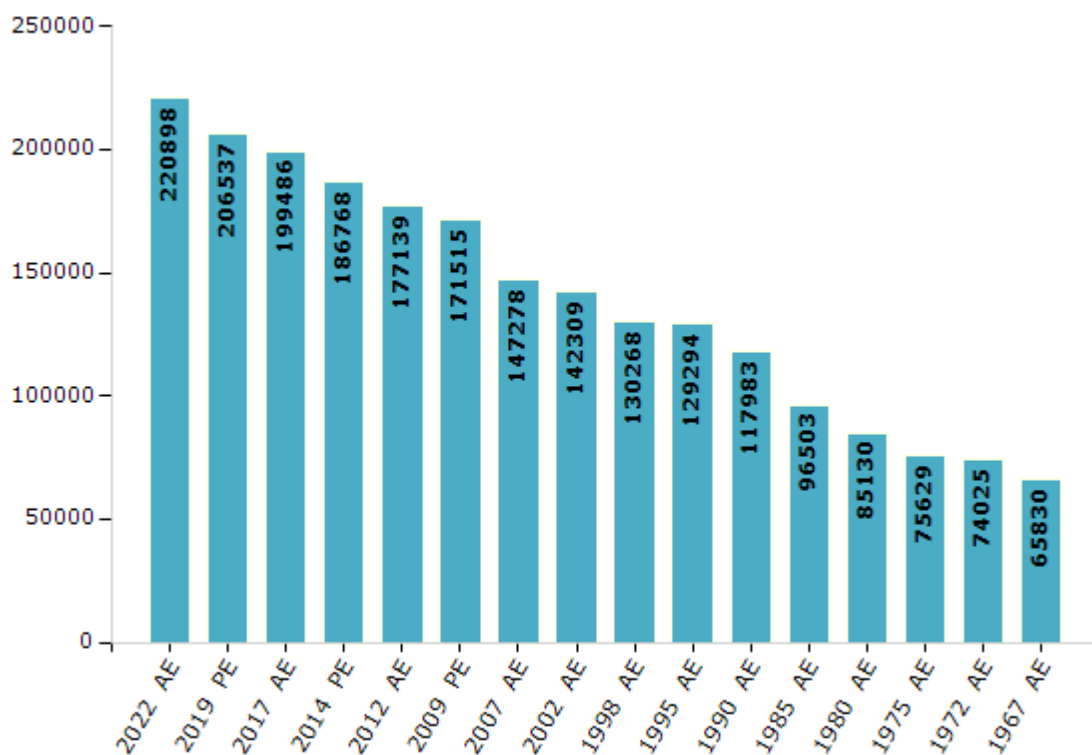


## Electoral Features

### Electors by Male & Female

Year	Male	Female	Others	Total	Year	Male	Female	Others	Total
2022 AE	113983	106909	6	220898	1998 AE	66567	63701	-	130268
2019 PE	107435	99096	6	206537	1995 AE	66521	62773	-	129294
2017 AE	104225	95256	5	199486	1990 AE	60900	57083	-	117983
2014 PE	98126	88641	1	186768	1985 AE	49439	47064	-	96503
2012 AE	93123	84015	1	177139	1980 AE	43075	42055	-	85130
2009 PE	88369	83146	-	171515	1975 AE	38604	37025	-	75629
2007 AE	75647	71631	-	147278	1972 AE	37908	36117	-	74025
2004 PE	-	-	-	-	1967 AE	-	-	-	65830
2002 AE	73189	69120	-	142309	1962 AE	-	-	-	-
1999 PE	-	-	-	-					

Number of Electors



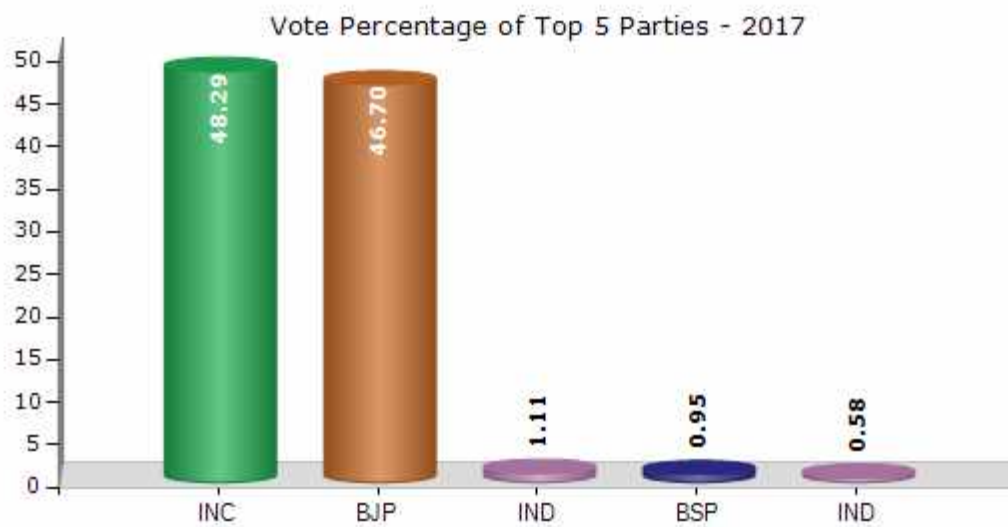
Note : AE : Assembly Election, PE : Assembly Segment of Parliamentary Election



## Historical Summary Election Results

### Summary Result of Assembly Election - 2017

Candidate Name	Party	Votes	Votes %
Punambhai Madhabhai Parmar	INC	72423	48.29
Patel Vipulkumar Vinubhai	BJP	70035	46.7
Vhora Bilal M.	IND	1663	1.11
Bharatbhai Babubhai Talpada	BSP	1427	0.95
Talpada Kamleshkumar Gordhanbhai	IND	868	0.58
Jani Sunilkumar Maneklal (Brahman)	IND	433	0.29
	NOTA	3112	2.08



## Polling Station Level Election Results

### Number and Name of Polling Stations (PS) (2022)

Number of Polling Stations	Name of Polling Stations	Number of Polling Stations	Name of Polling Stations
1	Pri.School, East Part, Opp Meldimata, Deva Vanta	22	Panchayat, Suthar Faliya Near, Magharol
2	Pri.School, West Part, Opp Meldimata, Deva Vanta	23	Pri.School, Bhatiji Mandir Near, Limbali
3	Mahatma Gandhi Gram Sachivalay, Main Hall, Deva Talpad, Deva Talpad	24	New Primary School, Near Bhatiji Mandir, Limbali
4	Primary Kanyashala, West Part, Nr Parmar Vaga, Deva Talpad	25	Primary School, Office Room, Devipujakvas Near, Meghalpur
5	Vheraye Mata Anganwadi, Opp. Animal Hospital, Nr Gram Panchayat, Deva Talpad	26	Primary School, East Part, Dairy Faliya Near, Balinta
6	Primary School, Virshadapura, Deva Talpad	27	Primary School New Building, Room No-1, Near Mdm Center, Balinta
7	Primary Kanyashala, Room No - 7, Nr Parmar Vaga, Deva Talpad	28	Primary School New Building, Room No-3, Near Mdm Center, Balinta
8	Primary Kanyashala, Middle Part, Nr Parmar Vaga, Deva Talpad	29	Primary School, North Part, Rohitvas Near, Gada
9	Primary School, Room No.- 3, Sejvapura, Deva Talpad	30	New Primary School, Middle Part, Near M. D. M. Centre, Gada
10	Primary School, North Part, Tekrabhag Pase, Bhadkad	31	Primary School, South Part, Rohitvas Near, Gada
11	Primary School, West Part, Tekrabhag Pase, Bhadkad	32	Primary School Devataj, East Part, Panchayatghar Ni Pachal, Devataj
12	Primary School, South Part, Tekrabhag Pase, Bhadkad	33	Primary School New Building, Near Anganwadi, Devataj
13	Primary School, New Building, Mota Faliya, Bantwa	34	Primary School Devataj, West Part, Panchayatghar Ni Pachal, Devataj
14	Kuberabhai V Patel Kumar Shaal No-2, Room No-9, Near Crc Bhavan, Dabhau (Virsadpura)	35	Primary School New Building, Nr. Swaminarayan Mandir, Dali
15	Kuberabhai V Patel Kumar Shaal No-2, Room No-12, Near Crc Bhavan, Dabhau (Virsadpura)	36	Primary School Palol, East Part, Rabariva Near, Palol
16	Anganwadi, Near Phc, Dabhau (Virsadpura)	37	Primary School Palol, West Part, Rabariva Near, Palol
17	Kuberabhai V Patel Primary School, North Part, Dabhau (Virsadpura)	38	Primary School, North Part, Runaj
18	Kuberabhai V Patel Primary School, South Part, Dabhau (Virsadpura)	39	New Primary School, Prayer Hall, Runaj, Runaj
19	Primary School, East Part, Near Shakti Mata Pase, Magharol	40	Primary School, South Part, Runaj
20	Primary School, West Part, Near Shakti Mata Pase, Magharol	41	Primary School, ., Khansol
21	Primary School New Bildind, New Building, Shaktimata Mandir Pase, Magharol	42	Primary School, Kothavi

Contd....

## Polling Station Level Election Results

### Polling Station-wise Votes Secured by Overall Top Five Parties in Sojitra Assembly in Assembly Election (AE) under Anand Parliamentary Constituency in Gujarat (2022)

Number of Polling Station	Winner - Patel Vipulkumar Vinubhai (BJP)	Runner-up - Poonambhai Madhabhai Parmar (INC)	3rd - Manubhai Ranchhod Bhai Thakor (AAP)	4th - Mukeshbhai Ranchhodbhai Jadava (BSP)	5th - Manubhai Jethabhai Vankar (IND)	NOTA	Other	Total Votes Secured
36	292	450	11	7	8	7	6	781
37	362	378	30	45	7	15	4	841
38	404	232	4	2	4	9	4	659
39	200	443	9	1	0	6	5	664
40	370	234	7	8	5	16	8	648
41	308	259	13	2	1	4	3	590
42	430	293	15	4	8	7	1	758
43	351	130	19	7	2	2	3	514
44	282	206	25	5	7	13	3	541
45	344	323	7	1	6	8	7	696
46	227	413	10	1	2	3	21	677
47	680	276	5	3	5	21	24	1014
48	469	249	4	2	2	9	60	795
49	397	167	11	2	2	8	38	625
50	498	169	7	4	1	10	9	698
51	629	77	2	1	0	11	17	737
52	45	642	16	1	2	4	14	724
53	317	354	7	0	0	2	15	695
54	576	117	12	3	1	12	6	727
55	348	392	41	5	1	11	24	822
56	479	40	4	0	1	2	5	531
57	229	407	9	4	3	9	5	666
58	305	171	4	2	3	6	3	494
59	629	136	4	4	4	14	1	792
60	331	129	10	2	4	13	4	493
61	609	58	1	1	1	26	3	699
62	493	141	3	1	2	5	3	648
63	509	69	7	2	2	2	1	592
64	634	96	10	3	0	6	2	751
65	649	168	9	2	6	7	4	845
66	550	243	2	2	2	18	3	820
67	297	451	4	8	10	20	7	797
68	530	337	3	5	14	24	11	924
69	455	470	1	6	10	20	4	966
70	575	230	9	4	5	24	6	853

Contd....

## Polling Station Level Election Results

**Winner, Runner-up and 3rd Party Position & Winning Margin According to Polling Stations in Sojitra Assembly in Assembly Election (AE) under Anand Parliamentary Constituency in Gujarat (2022)**

Polling Station Number	Winner Party	Winner Votes (%)	Runner-up Party	Runner-up Votes (%)	Winning Margin Votes (%)	Third Party	Third Party Votes (%)	Other Votes (%)
71	BJP	500 (91.58)	INC	40 (7.33)	460 (84.25)	AAP	3 (0.55)	3 (0.55)
72	INC	381 (47.74)	BJP	367 (45.99)	14 (1.75)	AAP	19 (2.38)	31 (3.88)
73	INC	364 (52.3)	BJP	293 (42.1)	71 (10.2)	AAP	10 (1.44)	29 (4.17)
74	BJP	478 (53.41)	INC	342 (38.21)	136 (15.2)	AAP	8 (0.89)	67 (7.49)
75	BJP	499 (63.41)	INC	252 (32.02)	247 (31.39)	IND (MJV)	4 (0.51)	32 (4.07)
76	BJP	492 (53.77)	INC	362 (39.56)	130 (14.21)	IND (MJV)	9 (0.98)	52 (5.68)
77	INC	432 (54.55)	BJP	315 (39.77)	117 (14.78)	IND (MJV)	16 (2.02)	29 (3.66)
78	BJP	368 (69.96)	INC	127 (24.14)	241 (45.82)	IND (MJV)	4 (0.76)	27 (5.13)
79	INC	408 (57.55)	BJP	263 (37.09)	145 (20.46)	BSP	9 (1.27)	29 (4.09)
80	INC	495 (57.63)	BJP	324 (37.72)	171 (19.91)	IND (MJV)	12 (1.4)	28 (3.26)
81	INC	469 (63.55)	BJP	244 (33.06)	225 (30.49)	AAP	8 (1.08)	17 (2.3)
82	INC	469 (50.54)	BJP	425 (45.8)	44 (4.74)	AAP	4 (0.43)	30 (3.23)
83	BJP	518 (84.64)	INC	85 (13.89)	433 (70.75)	AAP	2 (0.33)	7 (1.14)
84	BJP	398 (47.89)	INC	389 (46.81)	9 (1.08)	AAP	7 (0.84)	37 (4.45)
85	INC	382 (50.46)	BJP	354 (46.76)	28 (3.7)	AAP	4 (0.53)	17 (2.25)
86	BJP	413 (55.59)	INC	299 (40.24)	114 (15.35)	IND (MJV)	6 (0.81)	25 (3.36)
87	BJP	496 (61.92)	INC	269 (33.58)	227 (28.34)	AAP	4 (0.5)	32 (4)
88	BJP	490 (64.3)	INC	190 (24.93)	300 (39.37)	AAP	41 (5.38)	41 (5.38)
89	BJP	386 (56.19)	INC	268 (39.01)	118 (17.18)	AAP	11 (1.6)	22 (3.2)
90	BJP	329 (47.2)	INC	328 (47.06)	1 (0.14)	AAP	27 (3.87)	13 (1.87)
91	INC	418 (50.18)	BJP	379 (45.5)	39 (4.68)	AAP	12 (1.44)	24 (2.88)
92	BJP	383 (64.15)	INC	197 (33)	186 (31.15)	AAP	12 (2.01)	5 (0.84)
93	BJP	394 (62.74)	INC	212 (33.76)	182 (28.98)	AAP	6 (0.96)	16 (2.55)
94	BJP	369 (54.11)	INC	285 (41.79)	84 (12.32)	AAP	11 (1.61)	17 (2.49)
95	BJP	251 (53.4)	INC	195 (41.49)	56 (11.91)	AAP	8 (1.7)	16 (3.4)
96	BJP	248 (74.92)	INC	67 (20.24)	181 (54.68)	AAP	8 (2.42)	8 (2.42)
97	INC	253 (49.8)	BJP	214 (42.13)	39 (7.67)	AAP	15 (2.95)	26 (5.12)
98	BJP	517 (59.98)	INC	311 (36.08)	206 (23.9)	AAP	19 (2.2)	15 (1.74)
99	BJP	189 (48.46)	INC	181 (46.41)	8 (2.05)	AAP	7 (1.79)	13 (3.33)
100	INC	238 (63.47)	BJP	103 (27.47)	135 (36)	AAP	17 (4.53)	17 (4.53)
101	BJP	311 (58.79)	INC	182 (34.4)	129 (24.39)	AAP	24 (4.54)	12 (2.27)
102	INC	486 (68.45)	BJP	194 (27.32)	292 (41.13)	AAP	19 (2.68)	11 (1.55)
103	BJP	466 (66.67)	INC	215 (30.76)	251 (35.91)	BSP	3 (0.43)	15 (2.15)
104	BJP	360 (56.6)	INC	248 (38.99)	112 (17.61)	IND (MJV)	7 (1.1)	21 (3.3)
105	BJP	261 (51.79)	INC	184 (36.51)	77 (15.28)	AAP	16 (3.17)	43 (8.53)

Contd....

## Socio-Economic Amenities - Rural

### Access to Education Facilities

Particulars	Number of Villages (% of Population)				
	Available	Not Available	If Not Available (Distance of Nearest Facility)		
			A	B	C
Govt. Primary School	82 (100)	1 (0)	0 (0)	0 (0)	0 (0)
Private Primary School	8 (26)	75 (74)	0 (0)	0 (0)	1 (0)
Govt. Middle School	0 (0)	83 (100)	0 (0)	0 (0)	0 (0)
Private Middle School	0 (0)	83 (100)	0 (0)	0 (0)	0 (0)
Govt. Secondary School	14 (33)	69 (67)	15 (13)	23 (26)	29 (22)
Private Secondary School	4 (11)	79 (89)	0 (0)	0 (0)	0 (0)
Govt. Senior Secondary School	5 (16)	78 (84)	15 (19)	27 (32)	36 (32)
Private Senior Secondary School	0 (0)	83 (100)	0 (0)	0 (0)	0 (0)
Govt. Arts and Science Degree College	0 (0)	83 (100)	1 (1)	7 (11)	72 (80)
Private Arts and Science Degree College	0 (0)	83 (100)	0 (0)	1 (1)	2 (7)
Govt. Engineering College	0 (0)	83 (100)	0 (0)	4 (7)	75 (80)
Private Engineering College	1 (4)	82 (96)	0 (0)	1 (1)	2 (7)
Govt. Medicine College	0 (0)	83 (100)	0 (0)	0 (0)	4 (5)
Private Medicine College	0 (0)	83 (100)	0 (0)	1 (1)	78 (93)
Govt. Management Institute	0 (0)	83 (100)	0 (0)	0 (0)	79 (92)
Private Management Institute	0 (0)	83 (100)	0 (0)	1 (1)	3 (7)
Govt. Polytechnic	0 (0)	83 (100)	0 (0)	0 (0)	78 (86)
Private Polytechnic	1 (4)	82 (96)	0 (0)	1 (1)	3 (8)
Govt. Vocational Training School/ITI	3 (14)	80 (86)	11 (16)	26 (25)	31 (23)
Private Vocational Training School/ITI	0 (0)	83 (100)	1 (2)	3 (5)	8 (14)
Govt. Non Formal Training Centre	0 (0)	83 (100)	0 (0)	8 (11)	63 (69)
Private Non Formal Training Centre	0 (0)	83 (100)	0 (0)	0 (0)	12 (20)
Govt. School For Disabled	0 (0)	83 (100)	7 (7)	13 (20)	9 (16)
Private School For Disabled	1 (4)	82 (96)	0 (0)	0 (0)	53 (53)
Government Others	0 (0)	83 (100)	0 (0)	0 (0)	0 (0)
Private Others	0 (0)	83 (100)	0 (0)	0 (0)	0 (0)

Note : Distance A : Less than 5 km; B : Between 5-10 km; C : 10+ km.; Source : Data Analysis is based on 2011 Census.

## DISCLAIMER

The Terms of Use and Disclaimer of Datanet India Private Limited (hereinafter referred to as "Datanet") for use of this analysis report of **Sojitra Assembly Constituency (Sojitra Vidhan Sabha)** :-

1. **Assembly Factbook™** is a Registered Trade Mark owned by Datanet.
2. All the maps are sketched and graphical representation only and have not been drawn to the scale and also not to represent the actual geographical area or boundary of the unit.
3. The data for the aforesaid analysis is based on authentic sources and has been culled from the various publications of Census, CSO and NSSO for district and block level data, various central and state government departments, Central & State Elections Commissions and the concerned Returning Officers' releases, Electoral Rolls, Election results and allied publications, internal assessment, surveys, estimates and analysis. Therefore, certain adjustment of data at micro level may have been done to arrive closer to the macro data.
4. Data have been provided on an "As Is" and "As AVAILABLE" basis
5. The colours shown in the maps or diagram and charts of a particular party, alliance or AC are indicative and do not represent them.
6. This publication which includes maps, sheets, graphs and data would be the property under copyright of Datanet only. The user may use these for its internal study, analysis and research purposes. It's public display, re-selling or any commercial uses by the user are not allowed.
7. Datanet has taken due care and caution in compilation and processing of data and allied information, but does not guarantee the accuracy, adequacy or completeness of any information/analysis and will be not responsible for any errors or omissions or for the results obtained from the use of such information/analysis.
8. All the contents for the publication have been culled from various authentic sources and Datanet reasonably believes such sources to be reliable, but does not make any representations, express or implied as to the accuracy or fitness of use of such information. The information or contents of the information/analysis do not constitute advice and should not be relied upon in making (or refraining from making) any decision. Any reliance placed upon the information provided by Datanet is the sole responsibility and strictly at the user's risk.
9. In no event will Datanet be liable for any damages (including, without limitation, damages for loss of business projects, or loss of profits) arising in contract, tort or otherwise from the use of or inability to use any of its contents, or from any action taken (or refrained from being taken) as a result of using the analysis or any of its contents. Datanet its directors, owners, editors, officials, employees, distributor and agents or any associate will not be liable for any errors in the information contained or any consequences arising from the use of the contents of the provided information/analysis.
10. If any provision of these terms and conditions is held invalid or illegal or unenforceable for any reason by any court of competent jurisdiction, such provision shall be severed and the remainder of provisions of the terms and conditions shall continue in full force and effect as if the Term of Use had been executed with the invalid, illegal or unenforceable provision eliminated.
11. If there are any discrepancies in the information provided, please bring it to attention of Datanet for suitable rectification measures.

**Buy Online This Complete Book At  
Datanet India eBooks Store**

[www.indiastatpublications.com](http://www.indiastatpublications.com)

or go directly at

[http://www.indiastatpublications.com/  
Assembly\\_factbook/Gujarat/Anand/ Sojitra](http://www.indiastatpublications.com/Assembly_factbook/Gujarat/Anand/Sojitra)

 **indiastat**elections

ISBN : 978-93-5822-630-0



9 789358 226300