



Gujarat

Assembly Factbook™

Petlad Assembly Constituency



Key Electoral Data of Petlad
Assembly Constituency (Vidhan Sabha)

Gujarat

Assembly Factbook™

Petlad Assembly Constituency



Petlad Vidhan Sabha

Editor & Director

Dr. R.K. Thukral

Research Editor

Dr. Shafeeq Rahman

**Compiled, Researched and Published by
Datanet India Pvt. Ltd.**

D-100, 1st Floor,

Okhla Industrial Area, Phase-I,

New Delhi- 110020.

Ph.: 91-11- 43580781-84

Email : support@indiastatpublications.com

Website : www.indiastatelections.com

Online Book Store :

www.indiastatpublications.com

Report No. : AFB/GJ-113-0125

ISBN : 978-93-5905-540-4

First Edition : January, 2018

Eighth Updated Edition : January, 2025

Price : Rs. 11500/-

US\$ 310

© Datanet India Pvt. Ltd.

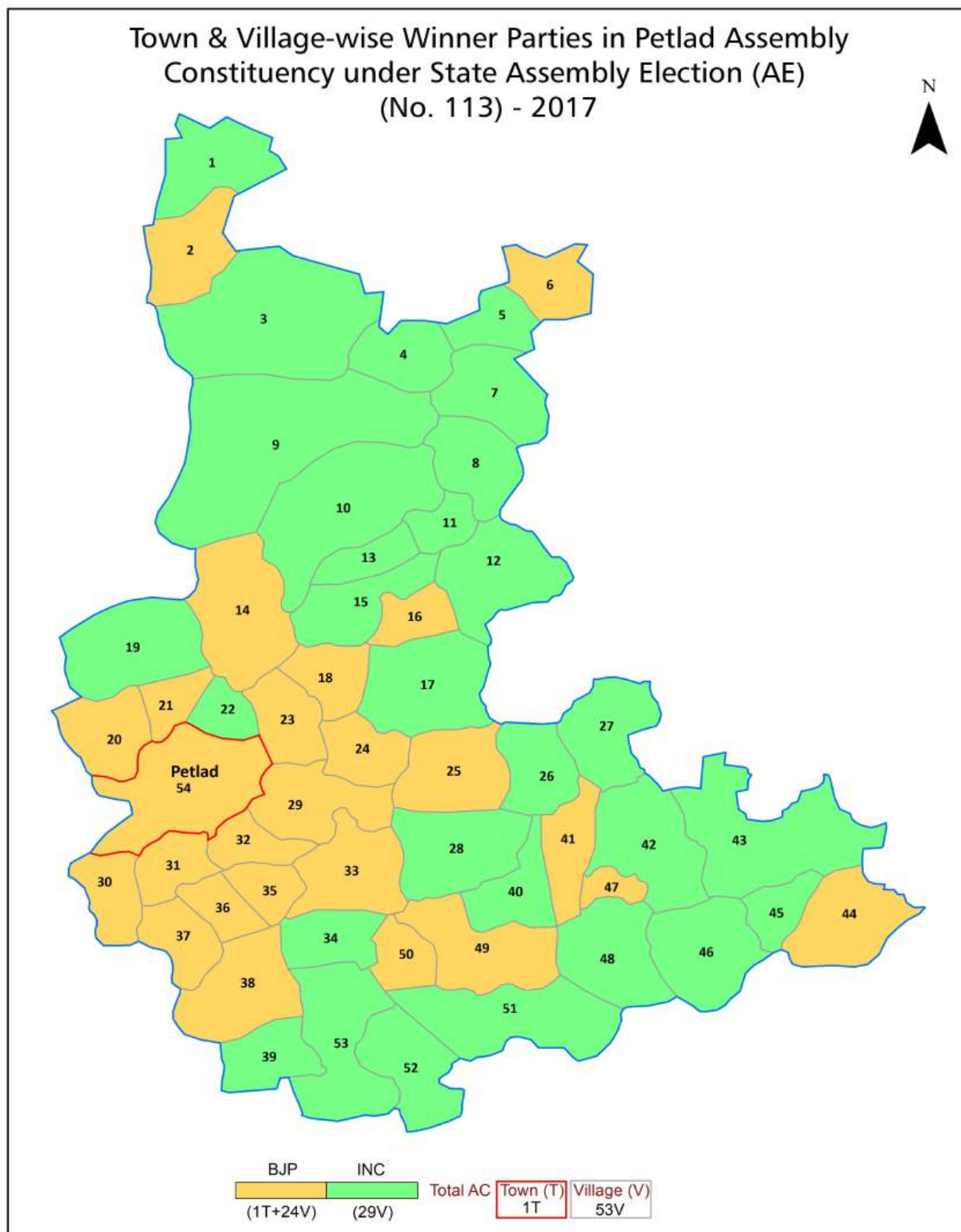
All rights reserved. No part of this book may be reproduced, stored in a retrieval system or transmitted in any form or by any means, mechanical photocopying, photographing, scanning, recording or otherwise without the prior written permission of the publisher. Please refer to Disclaimer at page no. 210 for the use of this publication.

Printed in India

Contents

No.	Particulars	Page No.
	Introduction	
1	Assembly Constituency - (Vidhan Sabha) at a Glance Features of Assembly as per Delimitation Commission of India (2008)	1-2
	Location and Political Maps	
2	Location Map Boundaries of Assembly Constituency - (Vidhan Sabha) in District Boundaries of Assembly Constituency under Parliamentary Constituency - (Lok Sabha) Town & Village-wise Winner Parties- 2024, 2022, 2019, 2017, 2014, 2012 and 2009	3-11
	Administrative Setup (2011)	
3	District Sub-district Towns Villages Inhabited Villages Uninhabited Villages Village Panchayat Intermediate Panchayat	12-14
	Demographics (2011)	
4	Population Households Rural/Urban Population Towns and Villages by Population Size Sex Ratio (Total & 0-6 Years) Religious Population Social Population Literacy Rate	15-16
	Electoral Features	
5	Important Dates of Last Elections Held Electors by Gender Service Electors Voters Voters Turnout Polling Stations & Average Number of Electors per Polling Station Electors by Age Group Present Elected Representatives	17-22
	Historical Summary Election Results	
6	Vote Share of Major Parties Winning Margin (Number & Percentage) Polarity of Parties Summary Result of Assembly Segment of Parliamentary Elections 2024, 2019, 2014, 2009, 2004 and 1999 Summary Result of Assembly Elections 2022, 2017, 2012, 2007, 2002, 1998, 1995, 1990, 1985, 1980, 1975, 1972, 1967 and 1962	23-45
	Polling Station Level Election Results	
7	Name and Number of Polling Station 2024, 2022, 2019, 2017, 2014, 2012 and 2009 Polling Station-wise Electors, Voters & Voters Turnout 2024, 2022, 2019, 2017, 2014, 2012 and 2009 Polling Station wise Elections Results 2024, 2022, 2019, 2017, 2014, 2012 and 2009	46-189
	Share of Assembly Constituency	
8	Share of Assembly Constituency - (Vidhan Sabha) in State, District and Parliamentary Constituency - (Lok Sabha)	190
	Socio-Economic Amenities (2011)	
9	Access to Administrative Units Agricultural, Manufacturing and Industrial Commodities Demographic Indicators Education Health & Manpower Drinking Water Supply Sanitation Entertainment and Recreations Infrastructure Power Food Allocation Distribution and Marketing of Agriculture Commodities Infrastructure Transport and Road Infrastructure Communication Banking and Financial Services Land Use Irrigation Source	192-206
10	Abbreviation & Sources	208-209
11	Disclaimer	210

Location & Political Map



Administrative Setup

List of Village Panchayat & Intermediate Panchayat (Block) Name - 2011

Village Name	Village Panchayat Name	Intermediate Panchayat Name
Agas	Agas	Petlad
Ardi	Ardi	Petlad
Ashi	Ashi	Petlad
Bamroli	Bamroli	Petlad
Bandhni	Bandhni	Petlad
Bharel	Bharel	Petlad
Bhatiel	Bhatiel	Petlad
Bhavanipura	Bhavanipura	Petlad
Bochasan	Bochasan	Borsad
Boriya	Boriya	Petlad
Changa	Changa	Petlad
Dabhasi	Dabhasi	Borsad
Dahemi	Dahemi	Borsad
Dantali	Dantali	Petlad
Davalpura	Davalpura	Petlad
Dedarda	Dedarda	Borsad
Demol	Demol	Petlad
Dhobikui	Dhobikui	Borsad
Dhundakuva	Dhundakuva	Borsad
Fangani	Fangani	Petlad
Ghunteli	Ghunteli	Petlad
Isarama	Isarama	Petlad
Jesarva	Jesarva	Petlad
Jogan	Jogan	Petlad
Kavitha	Kavitha	Borsad
Lakkadpura	Lakkadpura	Petlad
Mahelav	Mahelav	Petlad
Morad	Morad	Petlad
Naman	Naman	Borsad

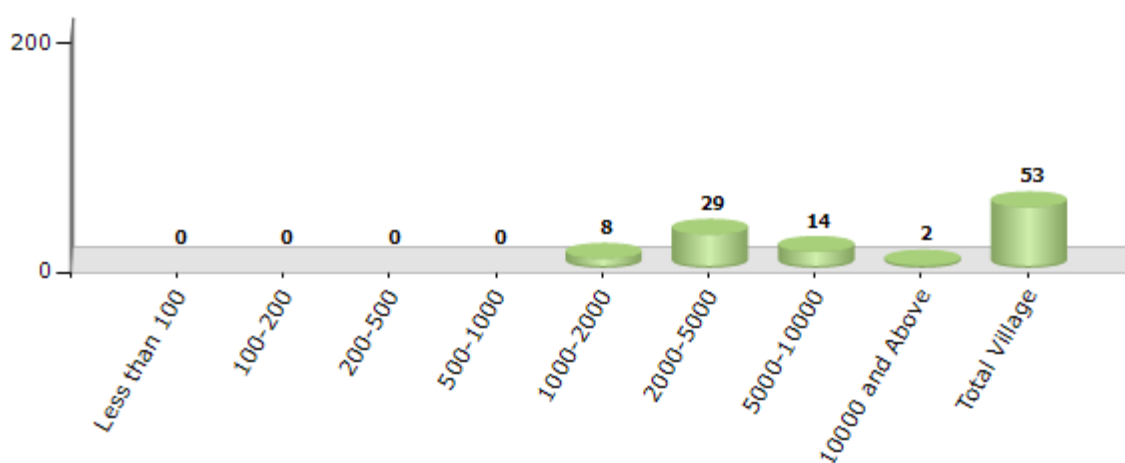
Contd....

Demographics

Number of Villages by Population Size - 2011

Less than 100	100-200	200-500	500-1000	1000-2000	2000-5000	5000-10000	10000 and Above	Total Village
0	0	0	0	8	29	14	2	53

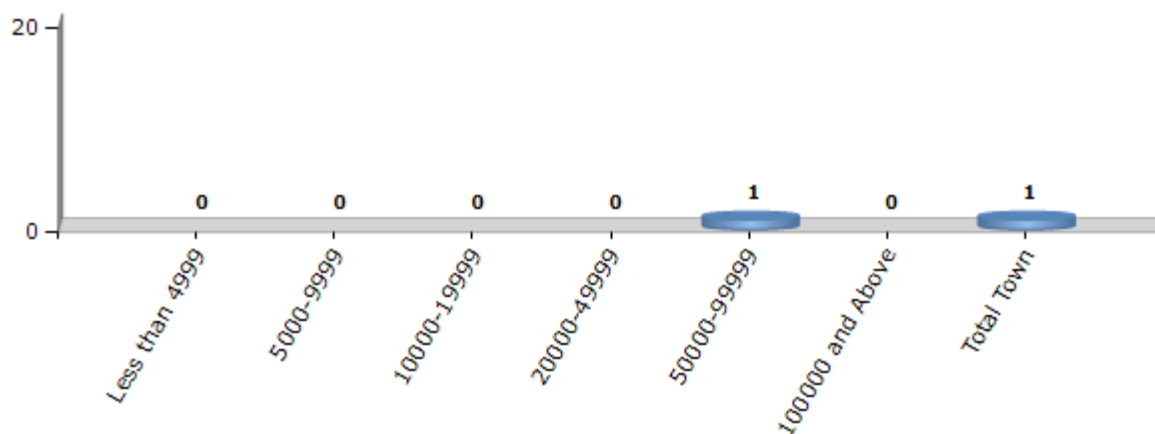
Number of Villages by Population Size - 2011



Number of Towns by Population Size - 2011

Less than 4999	5000-9999	10000-19999	20000-49999	50000-99999	100000 and Above	Total Town
0	0	0	0	1	0	1

Number of Towns by Population Size - 2011

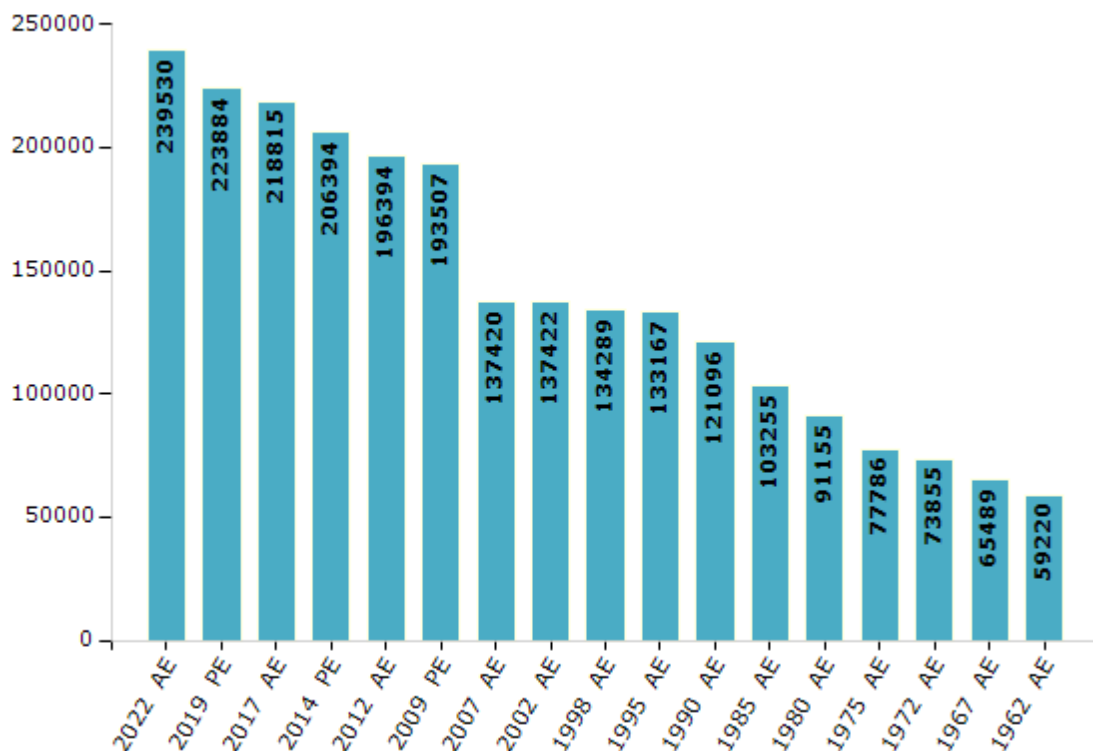


Electoral Features

Electors by Male & Female

Year	Male	Female	Others	Total	Year	Male	Female	Others	Total
2022 AE	122147	117276	107	239530	1998 AE	69035	65254	-	134289
2019 PE	115082	108705	97	223884	1995 AE	68751	64416	-	133167
2017 AE	113216	105545	54	218815	1990 AE	62563	58533	-	121096
2014 PE	107456	98938	0	206394	1985 AE	53601	49654	-	103255
2012 AE	102545	93848	1	196394	1980 AE	47010	44145	-	91155
2009 PE	99685	93822	-	193507	1975 AE	40056	37730	-	77786
2007 AE	70655	66765	-	137420	1972 AE	38174	35681	-	73855
2004 PE	-	-	-	-	1967 AE	-	-	-	65489
2002 AE	70737	66685	-	137422	1962 AE	-	-	-	59220
1999 PE	-	-	-	-					

Number of Electors

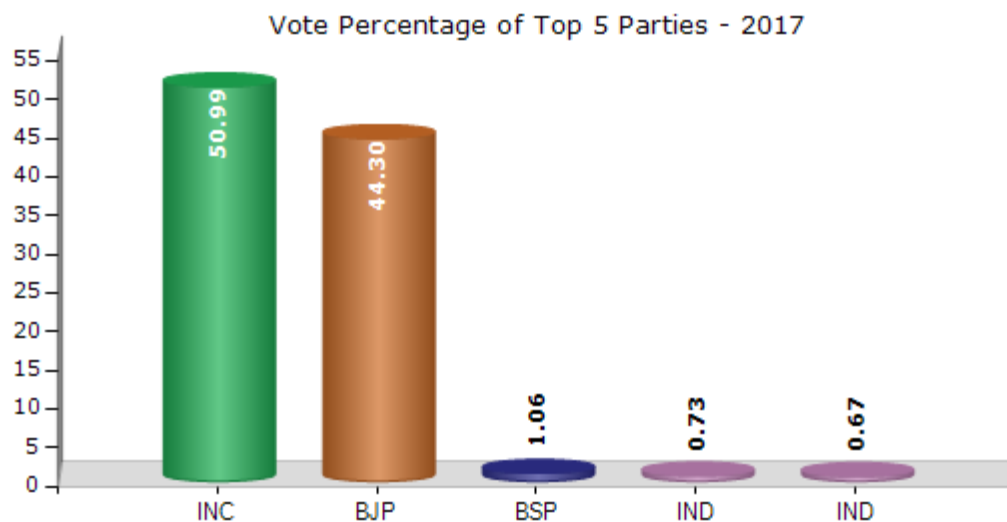


Note : AE : Assembly Election, PE : Assembly Segment of Parliamentary Election

Historical Summary Election Results

Summary Result of Assembly Election - 2017

Candidate Name	Party	Votes	Votes %
Niranjan Patel	INC	81127	50.99
Chandrakant Dahyabhai Patel (C.D.Patel)	BJP	70483	44.3
Gohel Harshadbhai Ishvarbhai	BSP	1684	1.06
Talpada Kiritbhai Chhaganbhai	IND	1157	0.73
Kachhia Kevalkumar Thakorabhai	IND	1071	0.67
Somabhai Jenabhai Talpada	IND	925	0.58
Gohel Thakorsinh Takhsinh	IND	601	0.38
	NOTA	2041	1.28



Polling Station Level Election Results

Number and Name of Polling Stations (PS) (2022)

Number of Polling Stations	Name of Polling Stations	Number of Polling Stations	Name of Polling Stations
1	Panchayat Ghar, Ramol, Ramol	22	Primary School, Room No-2, New Building, Sanjaya
2	Primary Girls School, Room No-8, Ramol, Ramol	23	Primary School Mahudya Pura, Tabe, Bamroli
3	Primary Girls School, Room No-9, Ramol, Ramol	24	Primary School Mahudya Pura, Tabe, Bamroli
4	A. B. Patel Highschool, Ramol, Ramol	25	New Primary School, Room No-4, Opp. Gram Panchayat House, Bamroli
5	A. B. Patel Highschool, Room No-11, Ramol, Ramol	26	New Primary School, Room No-8, Opp. Gram Panchayat House, Bamroli
6	Primary School, Demol, Demol	27	Gram Panchayat Kacheri, Bamroli, Bamroli
7	Primary School, Demol, Demol	28	Abhinav Vidhyalay, Room No-1, Near Bhathiji Temple, Bamroli
8	J. C. Patel Primary Girls School, Changa, Changa	29	Primary School, North Side, Room No-12, Ravali, Ravli
9	Primary School, Baraiya Dharmshala, Changa	30	Primary School, Ravali, Ravli
10	Primary School, Baraiya Dharmshala, Changa	31	Primary School, Ravali, Ravli
11	Primary School New Building, Baraiya Dharmshala, Changa	32	Primary School, Room No - 6, Ravali, Ravli
12	C.T.Patel And C.T.Patel Primary Boys School, Changa, Changa	33	Primary School, Room No.- 11, Gunteli, Ghunteli
13	C.T.Patel And C.T.Patel Primary Boys School, Changa, Changa	34	Primary School, Room No.- 13, Gunteli, Ghunteli
14	Primary School, Padgol, Padgol	35	Primary Kanya Shala, Mahelav, Mahelav
15	Primary School, Padgol, Padgol	36	Primary Kanya Shala, Mahelav, Mahelav
16	New S .B. Patel High School, Padgol, Padgol	37	Primary School, New Room No.- 1, Mahelav, Mahelav
17	Primary School, Room No-8, Padgol, Padgol	38	Primary Kumar Shala, Mahelav, Mahelav
18	New S .B. Patel High School, Padgol, Padgol	39	Primary Kumar Shala, Mahelav, Mahelav
19	Gram Panchayat Kacheri, Sanjaya, Sanjaya	40	Primary School Last Room, Mahelav, Mahelav
20	Primary School, Sanjaya, Sanjaya	41	Primary School, Dokrdapura, Mahelav
21	Primary School, Sanjaya, Sanjaya	42	Shri C.N.Patel Balmandir, Mahelav, Mahelav

Contd....

Polling Station Level Election Results

Polling Station-wise Votes Secured by Overall Top Five Parties in Petlad Assembly in Assembly Election (AE) under Anand Parliamentary Constituency in Gujarat (2022)

Number of Polling Station	Winner - Kamleshbhai Rameshbhai Patel (Master) (BJP)	Runner-up - Dr. Prakash Budhabhai Parmar (Doctor) (INC)	3rd - Arjunbhai Sidhabhai Bharwad (AAP)	4th - Pathan Riyajkhan Akbarkhan (IND)	5th - Sanjaykumar Viththalbhai (IND)	NOTA	Other	Total Votes Secured
36	342	288	9	3	1	8	0	651
37	230	397	9	2	3	6	7	654
38	537	109	4	3	1	8	4	666
39	367	315	24	5	0	21	5	737
40	549	237	11	7	4	26	9	843
41	384	446	44	10	5	34	12	935
42	214	319	5	6	3	8	2	557
43	269	207	22	3	5	26	7	539
44	307	470	10	8	3	13	10	821
45	264	537	22	2	0	8	5	838
46	417	209	6	1	1	5	5	644
47	422	248	25	1	1	6	5	708
48	382	380	5	5	5	10	5	792
49	260	243	0	3	0	5	7	518
50	516	282	10	4	3	9	5	829
51	209	266	5	5	4	15	12	516
52	259	583	46	13	9	14	11	935
53	395	513	10	9	7	19	9	962
54	364	252	31	3	0	18	1	669
55	292	401	10	8	13	10	9	743
56	295	387	6	5	9	9	5	716
57	274	376	7	10	3	19	8	697
58	421	47	2	1	1	4	3	479
59	308	544	22	9	3	9	3	898
60	496	314	44	3	3	16	14	890
61	593	56	2	1	2	7	3	664
62	438	254	8	4	4	16	2	726
63	570	93	16	0	1	9	0	689
64	273	279	22	2	1	9	6	592
65	321	112	4	2	4	19	8	470
66	21	706	19	5	6	7	3	767
67	295	346	6	4	4	10	2	667
68	362	437	14	5	3	11	5	837
69	384	182	2	5	1	3	3	580
70	230	461	3	7	1	6	12	720

Contd....

Polling Station Level Election Results

Winner, Runner-up and 3rd Party Position & Winning Margin According to Polling Stations in Petlad Assembly in Assembly Election (AE) under Anand Parliamentary Constituency in Gujarat (2022)

Polling Station Number	Winner Party	Winner Votes (%)	Runner-up Party	Runner-up Votes (%)	Winning Margin Votes (%)	Third Party	Third Party Votes (%)	Other Votes (%)
71	INC	378 (54.62)	BJP	256 (36.99)	122 (17.63)	IND (PRA)	16 (2.31)	42 (6.07)
72	BJP	332 (50.23)	INC	295 (44.63)	37 (5.6)	IND (PRA)	10 (1.51)	24 (3.63)
73	BJP	358 (49.52)	INC	341 (47.16)	17 (2.36)	BSP	5 (0.69)	19 (2.63)
74	INC	445 (58.94)	BJP	277 (36.69)	168 (22.25)	AAP	15 (1.99)	18 (2.38)
75	BJP	338 (44.89)	INC	315 (41.83)	23 (3.06)	AAP	67 (8.9)	33 (4.38)
76	INC	420 (59.41)	BJP	263 (37.2)	157 (22.21)	BSP	6 (0.85)	18 (2.55)
77	BJP	440 (70.85)	INC	173 (27.86)	267 (42.99)	AAP	2 (0.32)	6 (0.97)
78	BJP	557 (66)	INC	241 (28.55)	316 (37.45)	AAP	17 (2.01)	29 (3.44)
79	BJP	603 (86.27)	INC	86 (12.3)	517 (73.97)	AAP	1 (0.14)	9 (1.29)
80	INC	394 (54.27)	BJP	271 (37.33)	123 (16.94)	AAP	17 (2.34)	44 (6.06)
81	INC	381 (51.42)	BJP	334 (45.07)	47 (6.35)	AAP	6 (0.81)	20 (2.7)
82	BJP	454 (54.96)	INC	348 (42.13)	106 (12.83)	IND (TSV)	6 (0.73)	18 (2.18)
83	INC	434 (52.86)	BJP	354 (43.12)	80 (9.74)	IND (PRA)	6 (0.73)	27 (3.29)
84	INC	566 (61.66)	BJP	286 (31.15)	280 (30.51)	AAP	22 (2.4)	44 (4.79)
85	INC	486 (52.88)	BJP	363 (39.5)	123 (13.38)	AAP	15 (1.63)	55 (5.98)
86	BJP	362 (62.63)	INC	211 (36.51)	151 (26.12)	AAP	2 (0.35)	3 (0.52)
87	BJP	487 (62.6)	INC	247 (31.75)	240 (30.85)	AAP	22 (2.83)	22 (2.83)
88	BJP	547 (73.92)	INC	166 (22.43)	381 (51.49)	AAP	21 (2.84)	6 (0.81)
89	BJP	554 (76.2)	INC	140 (19.26)	414 (56.94)	AAP	15 (2.06)	18 (2.48)
90	INC	314 (60.5)	BJP	137 (26.4)	177 (34.1)	AAP	56 (10.79)	12 (2.31)
91	BJP	395 (58.17)	INC	273 (40.21)	122 (17.96)	AAP	5 (0.74)	6 (0.88)
92	BJP	369 (60.1)	INC	206 (33.55)	163 (26.55)	AAP	26 (4.23)	13 (2.12)
93	INC	493 (55.96)	BJP	306 (34.73)	187 (21.23)	AAP	52 (5.9)	30 (3.41)
94	INC	498 (69.07)	BJP	162 (22.47)	336 (46.6)	AAP	35 (4.85)	26 (3.61)
95	BJP	502 (82.03)	INC	100 (16.34)	402 (65.69)	IND (TSV)	3 (0.49)	7 (1.14)
96	BJP	469 (66.43)	INC	217 (30.74)	252 (35.69)	AAP	6 (0.85)	14 (1.98)
97	BJP	580 (76.22)	INC	143 (18.79)	437 (57.43)	AAP	11 (1.45)	27 (3.55)
98	BJP	355 (64.66)	INC	180 (32.79)	175 (31.87)	AAP	7 (1.28)	7 (1.28)
99	BJP	607 (80.5)	INC	126 (16.71)	481 (63.79)	AAP	6 (0.8)	15 (1.99)
100	BJP	753 (81.32)	INC	91 (9.83)	662 (71.49)	AAP	52 (5.62)	30 (3.24)
101	BJP	496 (69.76)	INC	124 (17.44)	372 (52.32)	AAP	67 (9.42)	24 (3.38)
102	BJP	327 (85.16)	INC	47 (12.24)	280 (72.92)	AAP	6 (1.56)	4 (1.04)
103	BJP	442 (62.87)	INC	214 (30.44)	228 (32.43)	AAP	21 (2.99)	26 (3.7)
104	INC	292 (48.59)	BJP	255 (42.43)	37 (6.16)	AAP	40 (6.66)	14 (2.33)
105	BJP	350 (47.17)	INC	319 (42.99)	31 (4.18)	AAP	53 (7.14)	20 (2.7)

Contd....

Socio-Economic Amenities - Rural

Access to Education Facilities

Particulars	Number of Villages (% of Population)				
	Available	Not Available	If Not Available (Distance of Nearest Facility)		
			A	B	C
Govt. Primary School	53 (100)	0 (0)	0 (0)	0 (0)	0 (0)
Private Primary School	15 (40)	38 (60)	0 (0)	0 (0)	0 (0)
Govt. Middle School	0 (0)	53 (100)	0 (0)	0 (0)	0 (0)
Private Middle School	0 (0)	53 (100)	0 (0)	0 (0)	0 (0)
Govt. Secondary School	14 (36)	39 (64)	17 (22)	12 (26)	5 (7)
Private Secondary School	6 (13)	47 (87)	0 (0)	0 (0)	0 (0)
Govt. Senior Secondary School	5 (16)	48 (84)	18 (24)	21 (41)	7 (11)
Private Senior Secondary School	3 (12)	50 (88)	0 (0)	0 (0)	0 (0)
Govt. Arts and Science Degree College	0 (0)	53 (100)	14 (22)	14 (23)	14 (32)
Private Arts and Science Degree College	0 (0)	53 (100)	0 (0)	4 (7)	7 (16)
Govt. Engineering College	0 (0)	53 (100)	3 (3)	6 (12)	35 (69)
Private Engineering College	1 (3)	52 (97)	1 (1)	1 (2)	6 (9)
Govt. Medicine College	0 (0)	53 (100)	0 (0)	0 (0)	7 (11)
Private Medicine College	0 (0)	53 (100)	1 (1)	4 (8)	41 (79)
Govt. Management Institute	0 (0)	53 (100)	2 (2)	4 (9)	36 (65)
Private Management Institute	0 (0)	53 (100)	0 (0)	2 (4)	9 (20)
Govt. Polytechnic	0 (0)	53 (100)	1 (1)	5 (14)	39 (69)
Private Polytechnic	0 (0)	53 (100)	0 (0)	3 (6)	5 (9)
Govt. Vocational Training School/ITI	1 (2)	52 (98)	7 (12)	16 (29)	15 (25)
Private Vocational Training School/ITI	1 (5)	52 (95)	2 (2)	5 (12)	6 (12)
Govt. Non Formal Training Centre	0 (0)	53 (100)	3 (3)	3 (5)	21 (36)
Private Non Formal Training Centre	0 (0)	53 (100)	4 (8)	7 (16)	15 (32)
Govt. School For Disabled	0 (0)	53 (100)	0 (0)	1 (2)	9 (14)
Private School For Disabled	0 (0)	53 (100)	1 (1)	2 (7)	40 (76)
Government Others	0 (0)	53 (100)	0 (0)	0 (0)	0 (0)
Private Others	0 (0)	53 (100)	0 (0)	0 (0)	0 (0)

Note : Distance A : Less than 5 km; B : Between 5-10 km; C : 10+ km.; Source : Data Analysis is based on 2011 Census.

DISCLAIMER

The Terms of Use and Disclaimer of Datanet India Private Limited (hereinafter referred to as "Datanet") for use of this analysis report of **Petlad Assembly Constituency (Petlad Vidhan Sabha)** :-

1. **Assembly Factbook™** is a Registered Trade Mark owned by Datanet.
2. All the maps are sketched and graphical representation only and have not been drawn to the scale and also not to represent the actual geographical area or boundary of the unit.
3. The data for the aforesaid analysis is based on authentic sources and has been culled from the various publications of Census, CSO and NSSO for district and block level data, various central and state government departments, Central & State Elections Commissions and the concerned Returning Officers' releases, Electoral Rolls, Election results and allied publications, internal assessment, surveys, estimates and analysis. Therefore, certain adjustment of data at micro level may have been done to arrive closer to the macro data.
4. Data have been provided on an "As Is" and "As AVAILABLE" basis
5. The colours shown in the maps or diagram and charts of a particular party, alliance or AC are indicative and do not represent them.
6. This publication which includes maps, sheets, graphs and data would be the property under copyright of Datanet only. The user may use these for its internal study, analysis and research purposes. It's public display, re-selling or any commercial uses by the user are not allowed.
7. Datanet has taken due care and caution in compilation and processing of data and allied information, but does not guarantee the accuracy, adequacy or completeness of any information/analysis and will be not responsible for any errors or omissions or for the results obtained from the use of such information/analysis.
8. All the contents for the publication have been culled from various authentic sources and Datanet reasonably believes such sources to be reliable, but does not make any representations, express or implied as to the accuracy or fitness of use of such information. The information or contents of the information/analysis do not constitute advice and should not be relied upon in making (or refraining from making) any decision. Any reliance placed upon the information provided by Datanet is the sole responsibility and strictly at the user's risk.
9. In no event will Datanet be liable for any damages (including, without limitation, damages for loss of business projects, or loss of profits) arising in contract, tort or otherwise from the use of or inability to use any of its contents, or from any action taken (or refrained from being taken) as a result of using the analysis or any of its contents. Datanet its directors, owners, editors, officials, employees, distributor and agents or any associate will not be liable for any errors in the information contained or any consequences arising from the use of the contents of the provided information/analysis.
10. If any provision of these terms and conditions is held invalid or illegal or unenforceable for any reason by any court of competent jurisdiction, such provision shall be severed and the remainder of provisions of the terms and conditions shall continue in full force and effect as if the Term of Use had been executed with the invalid, illegal or unenforceable provision eliminated.
11. If there are any discrepancies in the information provided, please bring it to attention of Datanet for suitable rectification measures.

Buy Online This Complete Book At
Indiastat Publication Book Store

www.indiastatpublications.com

or go directly at

[http://www.indiastatpublications.com/
Assembly_factbook/Gujarat/Anand/ Petlad](http://www.indiastatpublications.com/Assembly_factbook/Gujarat/Anand/Petlad)

 **indiastat**elections

ISBN : 978-93-5905-540-4



9 789359 055404