



Gujarat

# Assembly Factbook™

Anklav Assembly Constituency



Key Electoral Data of Anklav  
Assembly Constituency (Vidhan Sabha)

Gujarat

# Assembly Factbook™

Anklav Assembly Constituency



Anklav Vidhan Sabha

**Editor & Director**

Dr. R.K. Thukral

**Research Editor**

Dr. Shafeeq Rahman

**Compiled, Researched and Published by  
Datanet India Pvt. Ltd.**

D-100, 1st Floor,

Okhla Industrial Area, Phase-I,

New Delhi- 110020.

Ph.: 91-11- 43580781-84

Email : support@indiastatpublications.com

Website : www.indiastatelections.com

**Online Book Store :**

www.indiastatpublications.com

**Report No. :** AFB/GJ-110-0125

**ISBN :** 978-93-5822-612-6

**First Edition :** January, 2018

**Eighth Updated Edition :** January, 2025

**Price :** Rs. 11500/-

US\$ 310

**© Datanet India Pvt. Ltd.**

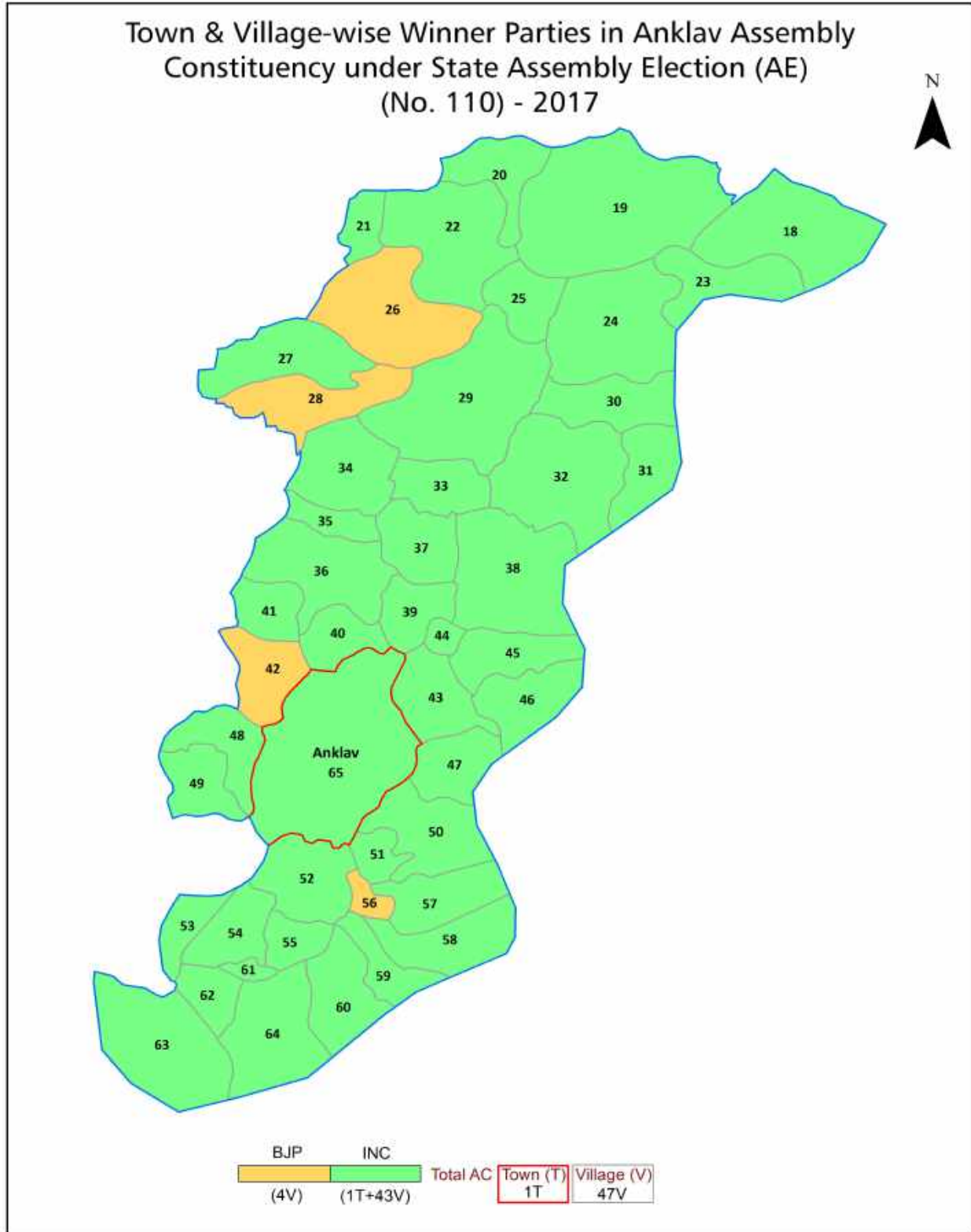
All rights reserved. No part of this book may be reproduced, stored in a retrieval system or transmitted in any form or by any means, mechanical photocopying, photographing, scanning, recording or otherwise without the prior written permission of the publisher. Please refer to Disclaimer at page no. 191 for the use of this publication.

Printed in India

## Contents

No.	Particulars	Page No.
	<b>Introduction</b>	
1	Assembly Constituency - (Vidhan Sabha) at a Glance   Features of Assembly as per Delimitation Commission of India (2008)	1-2
	<b>Location and Political Maps</b>	
2	Location Map   Boundaries of Assembly Constituency - (Vidhan Sabha) in District   Boundaries of Assembly Constituency under Parliamentary Constituency - (Lok Sabha)   Town & Village-wise Winner Parties- 2024, 2022, 2019, 2017, 2014, 2012 and 2009	3-11
	<b>Administrative Setup (2011)</b>	
3	District   Sub-district   Towns   Villages   Inhabited Villages   Uninhabited Villages   Village Panchayat   Intermediate Panchayat	12-14
	<b>Demographics (2011)</b>	
4	Population   Households   Rural/Urban Population   Towns and Villages by Population Size   Sex Ratio (Total & 0-6 Years)   Religious Population   Social Population   Literacy Rate	15-16
	<b>Electoral Features</b>	
5	Important Dates of Last Elections Held   Electors by Gender   Service Electors   Voters   Voters Turnout   Polling Stations & Average Number of Electors per Polling Station   Electors by Age Group   Present Elected Representatives	17-22
	<b>Historical Summary Election Results</b>	
6	Vote Share of Major Parties   Winning Margin (Number & Percentage)   Polarity of Parties   Summary Result of Assembly Segment of Parliamentary Elections 2024, 2019, 2014 and 2009   Summary Result of Assembly Elections 2022, 2017 and 2012	23-32
	<b>Polling Station Level Election Results</b>	
7	Name and Number of Polling Station 2024, 2022, 2019, 2017, 2014, 2012 and 2009   Polling Station-wise Electors, Voters & Voters Turnout 2024, 2022, 2019, 2017, 2014, 2012 and 2009   Polling Station wise Elections Results 2024, 2022, 2019, 2017, 2014, 2012 and 2009	33-170
	<b>Share of Assembly Constituency</b>	
8	Share of Assembly Constituency - (Vidhan Sabha) in State, District and Parliamentary Constituency - (Lok Sabha)	171
	<b>Socio-Economic Amenities (2011)</b>	
9	Access to Administrative Units   Agricultural, Manufacturing and Industrial Commodities   Demographic Indicators   Education   Health & Manpower   Drinking Water Supply   Sanitation   Entertainment and Receptions Infrastructure   Power   Food Allocation Distribution and Marketing of Agriculture Commodities Infrastructure   Transport and Road Infrastructure   Communication   Banking and Financial Services   Land Use   Irrigation Source	173-187
10	<b>Abbreviation &amp; Sources</b>	189-190
11	<b>Disclaimer</b>	191

Location & Political Map



## Administrative Setup

### List of Village Panchayat & Intermediate Panchayat (Block) Name - 2011

Village Name	Village Panchayat Name	Intermediate Panchayat Name
Adas	Adas	Anand
Ambali	Ambali	Anklav
Ambav	Ambav	Anklav
Amrol	Amrol	Anklav
Anklavdi	Anklavdi	Anand
Asarma	Asarma	Anklav
Asodar	Asodar	Anklav
Bamangam	Bamangam	Anklav
Bedva	Bedva	Anand
Bhanpura	Bhanpura	Anklav
Bhetasi (Talpad)	Bhetasi (Talpad)	Anklav
Bhetasi Ba Bhag	Bhetasi Ba Bhag	Anklav
Bhetasi Vanta	Bhetasi Vanta	Anklav
Bilpad	Bilpad	Anklav
Chamara	Chamara	Anklav
Devapura	Devapura	Anklav
Gambhira	Gambhira	Anklav
Gopalpura	Gopalpura	Anand
Haldari	Haldari	Anklav
Hathipura	Hathipura	Anklav
Jhilod	Jhilod	Anklav
Joshikuva	Joshikuva	Anklav
Kahanvadi	Kahanvadi	Anklav
Kanthariya	Kanthariya	Anklav
Khadol (Haldari)	Khadol (Haldari)	Anklav
Khadol (Umeta)	Khadol (Umeta)	Anklav
Khanpur	Khanpur	Anand
Kherda	Kherda	Anand
Kosindra	Kosindra	Anklav

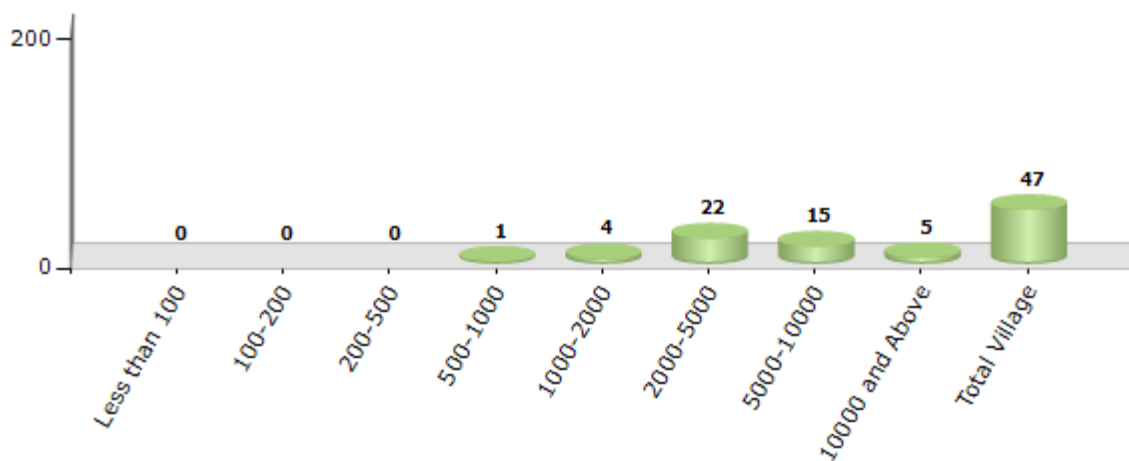
Contd....

## Demographics

### Number of Villages by Population Size - 2011

Less than 100	100-200	200-500	500-1000	1000-2000	2000-5000	5000-10000	10000 and Above	Total Village
0	0	0	1	4	22	15	5	47

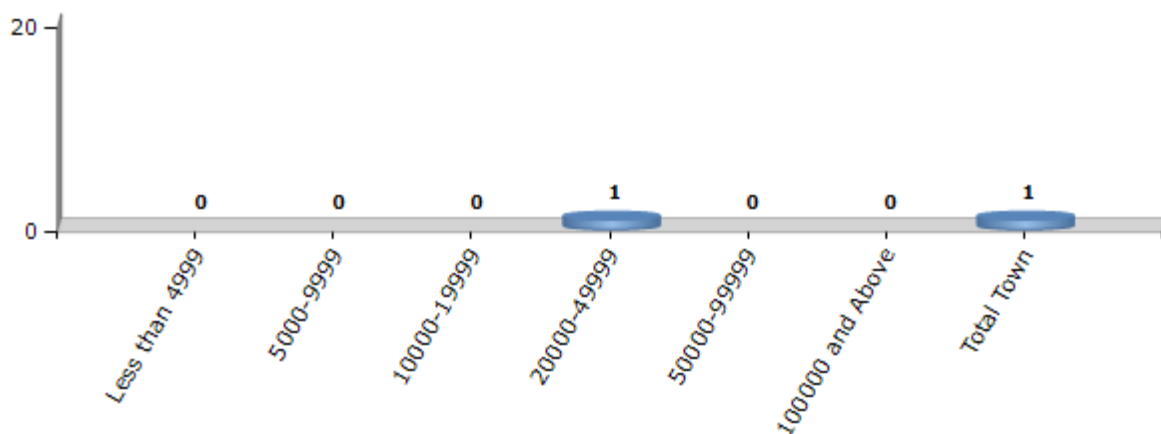
Number of Villages by Population Size - 2011



### Number of Towns by Population Size - 2011

Less than 4999	5000-9999	10000-19999	20000-49999	50000-99999	100000 and Above	Total Town
0	0	0	1	0	0	1

Number of Towns by Population Size - 2011

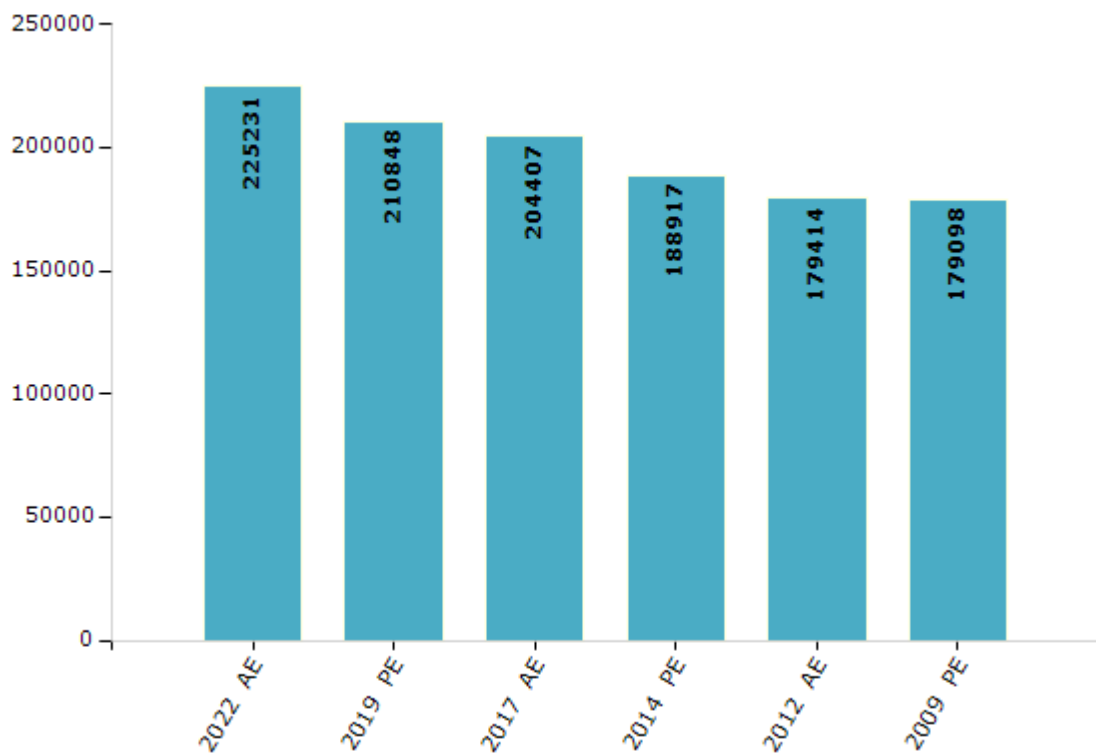


## Electoral Features

### Electors by Male & Female

Year	Male	Female	Others	Total	Year	Male	Female	Others	Total
2022 AE	114941	110290	0	225231	1998 AE	-	-	-	-
2019 PE	108578	102270	0	210848	1995 AE	-	-	-	-
2017 AE	106068	98339	0	204407	1990 AE	-	-	-	-
2014 PE	98685	90231	1	188917	1985 AE	-	-	-	-
2012 AE	93797	85617	0	179414	1980 AE	-	-	-	-
2009 PE	91926	87172	-	179098	1975 AE	-	-	-	-
2007 AE	-	-	-	-	1972 AE	-	-	-	-
2004 PE	-	-	-	-	1967 AE	-	-	-	-
2002 AE	-	-	-	-	1962 AE	-	-	-	-
1999 PE	-	-	-	-					

Number of Electors



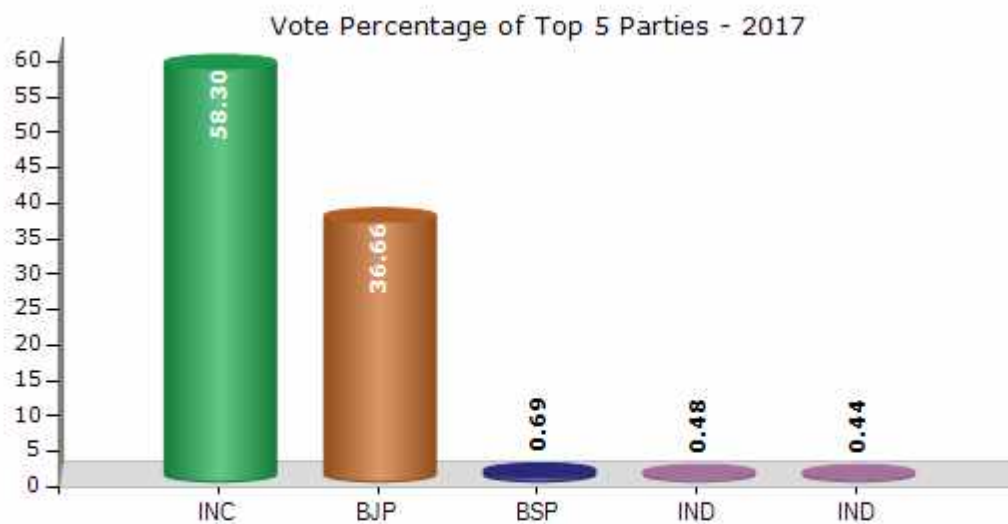
Note : AE : Assembly Election, PE : Assembly Segment of Parliamentary Election



## Historical Summary Election Results

### Summary Result of Assembly Election - 2017

Candidate Name	Party	Votes	Votes %
Amit Chavda	INC	90603	58.3
Hansakuvarba Janaksinh Raj	BJP	56974	36.66
Prakashbhai Maganbhai Parmar	BSP	1071	0.69
Rajendrasinh Fatesinh Mahida	IND	749	0.48
Hiteshkumar Laljibhai Rabari	IND	684	0.44
Gajendrasinh Harisinh Raj	AINHCP	679	0.44
Pravinbhai Muljibhai Patel	LOGAP	277	0.18
Yusufbhai Abhesang Raj (Painter)	IND	276	0.18
Kaushikkumar Chavda	IND	206	0.13
	NOTA	3880	2.5



## Polling Station Level Election Results

### Number and Name of Polling Stations (PS) (2022)

Number of Polling Stations	Name of Polling Stations	Number of Polling Stations	Name of Polling Stations
1	Primary School, Near Gram Panchayat, Khanpur	22	Primary Boys School, Near Gram Panchayat Office, Bedva
2	Primary School, Near Gram Panchayat, Khanpur	23	New Girls School, Near Gram Panchayat, Bedva
3	Primary School, Room No.- 5, Vadinathpura, Khanpur	24	Primary School, East Part, Near Gram Panchayat, Gopalpura
4	Sarva Sixa Abhiyaana Room No-1, Khanpur	25	Primary School, West Part, Near Gram Panchayat, Gopalpura
5	R.G.Primary Girls School, Over Road, Sarsa	26	H. S. Mahida High School, West Part, Mogar
6	Primary School, New Bulding, Khadipura, Sarsa	27	H. S. Mahida High School, Middle Part - 1, Mogar
7	B.D.Patel Primary Boys School, East Part, Khanpur Road, Sarsa	28	H. S. Mahida High School, Middle Part-2, Mogar
8	B.D.Patel Primary Boys School, Room No-3, Khanpur Road, Sarsa	29	H. S. Mahida High School, South Part, Mogar
9	B.D.Patel Primary Boys School, Khanpur Road, Sarsa	30	Primary Boys School, Mogar
10	B.D.Patel Primary Boys School, Khanpur Road, Sarsa	31	Primary Boys School, Room No-2, Mogar
11	Patidar Guest House, Room No-1, Sarsa	32	Primary Girls School, East Part, Mogar
12	S.L.Primary Boys School, Near Temple, Sarsa	33	Primary Girls School, Room No-3, Mogar
13	S.L.Primary Boys School, Near Temple, Sarsa	34	Primary School, West Part, Kherda
14	K. K. Dharmshala, Near Gram Panchayat Office, Sarsa	35	Primary School, East Part, Kherda
15	K. K. Dharmshala, West Part, Near Gram Panchayat Office, Sarsa	36	New Primary School, Near Bhagol, Vaherakhadi
16	Sarsa	37	New Primary School, Middle Part-1, Near Bhagol, Vaherakhadi
17	M.V.S. High School, Room No 5, Sarasa, Sarsa	38	New Primary School, Middle Part-2, Near Bhagol, Vaherakhadi
18	R.G.Primary Girls School, Middle Part, Over Road, Sarsa	39	New Primary School, Near Bhagol, Vaherakhadi
19	West Side, Sarsa	40	K.F.Patel Highschool, South Side, Bhagol Pase, Vaherakhadi
20	Primary Girls School, Bedva	41	Sarvasikhsha Abhiyan Hall, Vaherakhadi
21	Primary Boys School, Near Gram Panchayat Office, Bedva	42	K.F.Patel Highschool, North Side, Bhagol Pase, Vaherakhadi

Contd....

## Polling Station Level Election Results

### Polling Station-wise Votes Secured by Overall Top Five Parties in Anklav Assembly in Assembly Election (AE) under Anand Parliamentary Constituency in Gujarat (2022)

Number of Polling Station	Winner - Amit Chavda (INC)	Runner-up - Gulabsinh Ratansinh Padhiyar (BJP)	3rd - Gajendrasinh Harisinh Raj (AAP)	4th - Raj Ajitsinh Chandrasinh (IND)	5th - Bipinbhai Manilal Bhetasiya (BSP)	NOTA	Other	Total Votes Secured
36	379	352	6	5	4	9	6	761
37	508	155	3	7	2	19	1	695
38	505	179	0	3	1	18	8	714
39	246	395	2	0	2	3	1	649
40	433	263	3	4	4	15	3	725
41	338	320	14	4	3	11	4	694
42	197	433	3	7	3	11	3	657
43	450	393	3	6	2	17	2	873
44	593	236	0	7	3	26	6	871
45	384	172	6	1	3	12	5	583
46	618	113	2	7	4	38	2	784
47	223	381	3	1	3	7	3	621
48	108	357	3	1	2	4	1	476
49	330	441	12	2	1	6	3	795
50	232	372	6	5	3	12	7	637
51	59	241	2	1	2	3	1	309
52	219	213	6	1	4	9	3	455
53	142	291	10	3	2	9	1	458
54	157	179	8	2	1	3	2	352
55	162	324	7	4	2	12	2	513
56	80	398	6	1	1	9	0	495
57	82	433	6	6	8	15	3	553
58	289	320	4	8	1	10	2	634
59	276	409	2	7	5	17	5	721
60	646	187	24	4	1	14	3	879
61	819	22	20	1	0	7	1	870
62	696	96	54	2	0	10	3	861
63	707	76	28	2	1	13	0	827
64	637	221	13	8	7	27	5	918
65	568	268	3	2	2	11	2	856
66	588	204	16	5	0	7	2	822
67	126	537	4	9	9	7	2	694
68	255	348	5	15	4	10	5	642
69	522	142	0	5	1	15	4	689
70	624	237	12	7	1	18	1	900

Contd....

## Polling Station Level Election Results

### Winner, Runner-up and 3rd Party Position & Winning Margin According to Polling Stations in Anklav Assembly in Assembly Election (AE) under Anand Parliamentary Constituency in Gujarat (2022)

Polling Station Number	Winner Party	Winner Votes (%)	Runner-up Party	Runner-up Votes (%)	Winning Margin Votes (%)	Third Party	Third Party Votes (%)	Other Votes (%)
71	BJP	297 (80.05)	INC	65 (17.52)	232 (62.53)	IND (RAC)	3 (0.81)	6 (1.62)
72	BJP	386 (91.47)	INC	27 (6.4)	359 (85.07)	AAP	3 (0.71)	6 (1.42)
73	BJP	434 (85.1)	INC	69 (13.53)	365 (71.57)	AAP	2 (0.39)	5 (0.98)
74	BJP	357 (55.18)	INC	272 (42.04)	85 (13.14)	AAP	8 (1.24)	10 (1.55)
75	INC	359 (51.21)	BJP	295 (42.08)	64 (9.13)	AAP	10 (1.43)	37 (5.28)
76	BJP	431 (48.98)	INC	421 (47.84)	10 (1.14)	AAP	8 (0.91)	20 (2.27)
77	BJP	329 (58.13)	INC	195 (34.45)	134 (23.68)	IND (RAC)	22 (3.89)	20 (3.53)
78	BJP	516 (74.14)	IND (RAC)	119 (17.1)	397 (57.04)	INC	46 (6.61)	15 (2.16)
79	BJP	313 (43.9)	INC	306 (42.92)	7 (0.98)	IND (RAC)	58 (8.13)	36 (5.05)
80	BJP	381 (59.07)	INC	251 (38.91)	130 (20.16)	IND (RAC)	8 (1.24)	5 (0.78)
81	BJP	344 (53.17)	INC	267 (41.27)	77 (11.9)	IND (RAC)	27 (4.17)	9 (1.39)
82	INC	486 (60.52)	BJP	289 (35.99)	197 (24.53)	IND (RAC)	12 (1.49)	16 (1.99)
83	INC	222 (50.45)	BJP	185 (42.05)	37 (8.4)	IND (RAC)	17 (3.86)	16 (3.64)
84	BJP	289 (87.31)	INC	22 (6.65)	267 (80.66)	IND (RAC)	13 (3.93)	7 (2.11)
85	BJP	428 (48.53)	INC	404 (45.8)	24 (2.73)	IND (RAC)	17 (1.93)	33 (3.74)
86	INC	514 (54.8)	BJP	391 (41.68)	123 (13.12)	IND (RAC)	13 (1.39)	20 (2.13)
87	INC	297 (53.51)	BJP	232 (41.8)	65 (11.71)	IND (RAC)	7 (1.26)	19 (3.42)
88	BJP	375 (48.14)	INC	370 (47.5)	5 (0.64)	IND (RAC)	10 (1.28)	24 (3.08)
89	INC	381 (62.15)	BJP	192 (31.32)	189 (30.83)	IND (RAC)	9 (1.47)	31 (5.06)
90	INC	373 (50.07)	BJP	355 (47.65)	18 (2.42)	IND (RAC)	5 (0.67)	12 (1.61)
91	INC	507 (66.89)	BJP	195 (25.73)	312 (41.16)	IND (RAC)	7 (0.92)	49 (6.46)
92	BJP	488 (58.3)	INC	305 (36.44)	183 (21.86)	AAP	17 (2.03)	27 (3.23)
93	INC	535 (61.78)	BJP	296 (34.18)	239 (27.6)	BSP	8 (0.92)	27 (3.12)
94	INC	252 (50.5)	BJP	212 (42.48)	40 (8.02)	AAP	12 (2.4)	23 (4.61)
95	INC	259 (61.37)	BJP	142 (33.65)	117 (27.72)	AAP	10 (2.37)	11 (2.61)
96	BJP	344 (78.9)	INC	79 (18.12)	265 (60.78)	AAP	4 (0.92)	9 (2.06)
97	BJP	231 (62.94)	INC	118 (32.15)	113 (30.79)	AAP	7 (1.91)	11 (3)
98	BJP	413 (63.54)	INC	214 (32.92)	199 (30.62)	AAP	11 (1.69)	12 (1.85)
99	BJP	416 (70.99)	INC	148 (25.26)	268 (45.73)	AAP	9 (1.54)	13 (2.22)
100	INC	406 (59.88)	BJP	234 (34.51)	172 (25.37)	AAP	15 (2.21)	23 (3.39)
101	BJP	332 (63.12)	INC	180 (34.22)	152 (28.9)	AAP	4 (0.76)	10 (1.9)
102	BJP	436 (69.43)	INC	168 (26.75)	268 (42.68)	AAP	10 (1.59)	14 (2.23)
103	BJP	279 (53.35)	INC	211 (40.34)	68 (13.01)	AAP	18 (3.44)	15 (2.87)
104	BJP	280 (64.07)	INC	135 (30.89)	145 (33.18)	AAP	13 (2.97)	9 (2.06)
105	BJP	323 (47.78)	INC	304 (44.97)	19 (2.81)	AAP	23 (3.4)	26 (3.85)

Contd....

## Socio-Economic Amenities - Rural

### Access to Education Facilities

Particulars	Number of Villages (% of Population)				
	Available	Not Available	If Not Available (Distance of Nearest Facility)		
			A	B	C
Govt. Primary School	47 (100)	0 (0)	0 (0)	0 (0)	0 (0)
Private Primary School	8 (33)	39 (67)	0 (0)	0 (0)	0 (0)
Govt. Middle School	0 (0)	47 (100)	0 (0)	0 (0)	0 (0)
Private Middle School	0 (0)	47 (100)	0 (0)	0 (0)	0 (0)
Govt. Secondary School	26 (73)	21 (27)	10 (13)	10 (13)	1 (1)
Private Secondary School	1 (2)	46 (98)	0 (0)	0 (0)	0 (0)
Govt. Senior Secondary School	9 (37)	38 (63)	13 (19)	17 (31)	5 (6)
Private Senior Secondary School	2 (6)	45 (94)	1 (2)	0 (0)	0 (0)
Govt. Arts and Science Degree College	0 (0)	47 (100)	2 (3)	14 (39)	30 (57)
Private Arts and Science Degree College	0 (0)	47 (100)	1 (2)	0 (0)	0 (0)
Govt. Engineering College	0 (0)	47 (100)	0 (0)	7 (25)	38 (66)
Private Engineering College	2 (9)	45 (91)	0 (0)	0 (0)	0 (0)
Govt. Medicine College	0 (0)	47 (100)	0 (0)	7 (25)	16 (34)
Private Medicine College	0 (0)	47 (100)	0 (0)	1 (3)	23 (38)
Govt. Management Institute	0 (0)	47 (100)	0 (0)	8 (28)	39 (72)
Private Management Institute	0 (0)	47 (100)	0 (0)	0 (0)	0 (0)
Govt. Polytechnic	0 (0)	47 (100)	0 (0)	8 (28)	39 (72)
Private Polytechnic	0 (0)	47 (100)	0 (0)	0 (0)	0 (0)
Govt. Vocational Training School/ITI	1 (6)	46 (94)	2 (3)	20 (44)	22 (39)
Private Vocational Training School/ITI	2 (8)	45 (92)	0 (0)	0 (0)	0 (0)
Govt. Non Formal Training Centre	0 (0)	47 (100)	0 (0)	4 (12)	40 (82)
Private Non Formal Training Centre	0 (0)	47 (100)	0 (0)	1 (3)	2 (3)
Govt. School For Disabled	0 (0)	47 (100)	0 (0)	0 (0)	25 (45)
Private School For Disabled	0 (0)	47 (100)	0 (0)	7 (23)	15 (33)
Government Others	0 (0)	47 (100)	0 (0)	0 (0)	0 (0)
Private Others	0 (0)	47 (100)	0 (0)	0 (0)	0 (0)

Note : Distance A : Less than 5 km; B : Between 5-10 km; C : 10+ km.; Source : Data Analysis is based on 2011 Census.

## DISCLAIMER

The Terms of Use and Disclaimer of Datanet India Private Limited (hereinafter referred to as "Datanet") for use of this analysis report of **Anklav Assembly Constituency (Anklav Vidhan Sabha)** :-

1. **Assembly Factbook™** is a Registered Trade Mark owned by Datanet.
2. All the maps are sketched and graphical representation only and have not been drawn to the scale and also not to represent the actual geographical area or boundary of the unit.
3. The data for the aforesaid analysis is based on authentic sources and has been culled from the various publications of Census, CSO and NSSO for district and block level data, various central and state government departments, Central & State Elections Commissions and the concerned Returning Officers' releases, Electoral Rolls, Election results and allied publications, internal assessment, surveys, estimates and analysis. Therefore, certain adjustment of data at micro level may have been done to arrive closer to the macro data.
4. Data have been provided on an "As Is" and "As AVAILABLE" basis
5. The colours shown in the maps or diagram and charts of a particular party, alliance or AC are indicative and do not represent them.
6. This publication which includes maps, sheets, graphs and data would be the property under copyright of Datanet only. The user may use these for its internal study, analysis and research purposes. It's public display, re-selling or any commercial uses by the user are not allowed.
7. Datanet has taken due care and caution in compilation and processing of data and allied information, but does not guarantee the accuracy, adequacy or completeness of any information/analysis and will be not responsible for any errors or omissions or for the results obtained from the use of such information/analysis.
8. All the contents for the publication have been culled from various authentic sources and Datanet reasonably believes such sources to be reliable, but does not make any representations, express or implied as to the accuracy or fitness of use of such information. The information or contents of the information/analysis do not constitute advice and should not be relied upon in making (or refraining from making) any decision. Any reliance placed upon the information provided by Datanet is the sole responsibility and strictly at the user's risk.
9. In no event will Datanet be liable for any damages (including, without limitation, damages for loss of business projects, or loss of profits) arising in contract, tort or otherwise from the use of or inability to use any of its contents, or from any action taken (or refrained from being taken) as a result of using the analysis or any of its contents. Datanet its directors, owners, editors, officials, employees, distributor and agents or any associate will not be liable for any errors in the information contained or any consequences arising from the use of the contents of the provided information/analysis.
10. If any provision of these terms and conditions is held invalid or illegal or unenforceable for any reason by any court of competent jurisdiction, such provision shall be severed and the remainder of provisions of the terms and conditions shall continue in full force and effect as if the Term of Use had been executed with the invalid, illegal or unenforceable provision eliminated.
11. If there are any discrepancies in the information provided, please bring it to attention of Datanet for suitable rectification measures.

Buy Online This Complete Book At  
**Datanet India eBooks Store**

[www.indiastatpublications.com](http://www.indiastatpublications.com)

or go directly at

[http://www.indiastatpublications.com/  
Assembly\\_factbook/Gujarat/Anand/Anklav](http://www.indiastatpublications.com/Assembly_factbook/Gujarat/Anand/Anklav)

 **indiastat**elections

ISBN : 978-93-5822-612-6



9 789358 122612 6