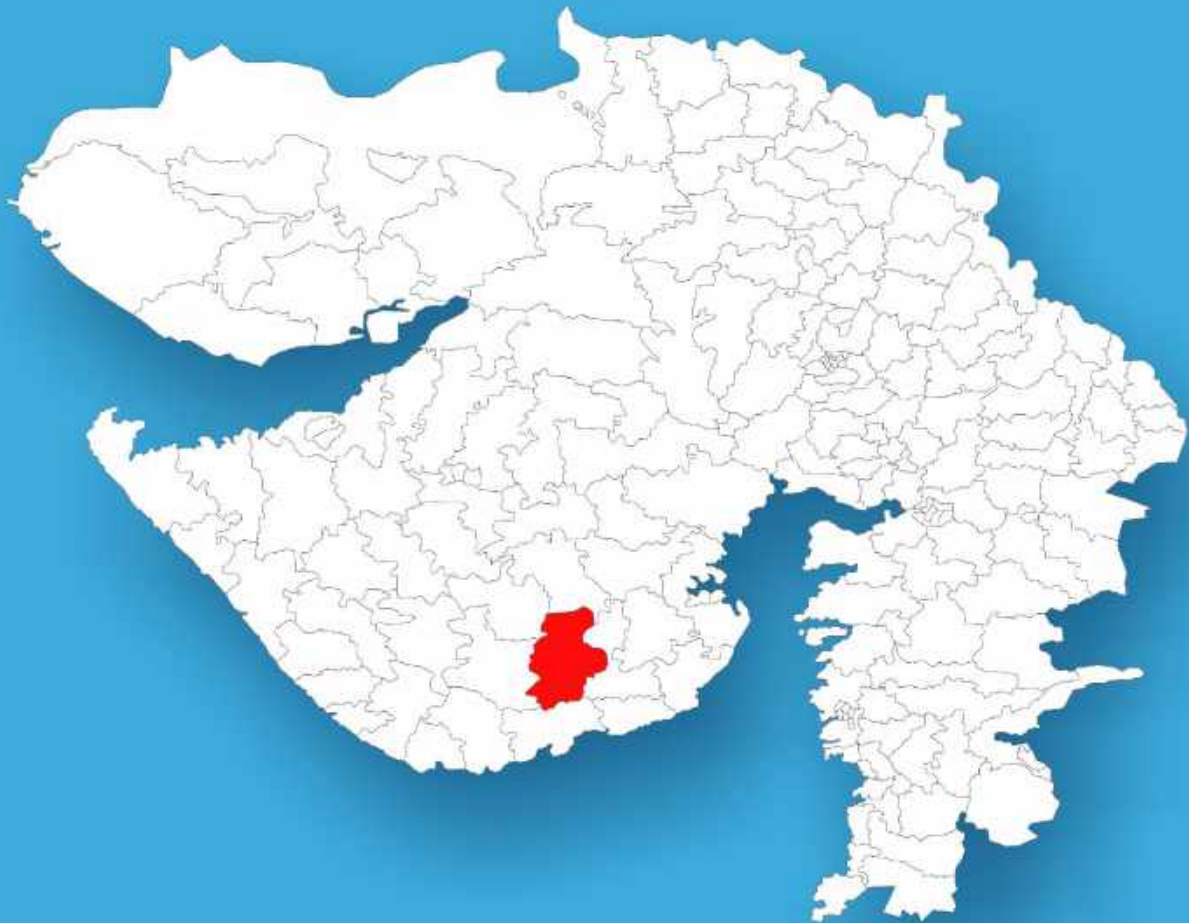




Gujarat

# Assembly Factbook™

Savarkundla Assembly Constituency



Key Electoral Data of Savarkundla  
Assembly Constituency (Vidhan Sabha)

Gujarat

# Assembly Factbook™

Savarkundla Assembly Constituency



Savarkundla Vidhan Sabha

**Editor & Director**

Dr. R.K. Thukral

**Research Editor**

Dr. Shafeeq Rahman

**Compiled, Researched and Published by  
Datanet India Pvt. Ltd.**

D-100, 1st Floor,

Okhla Industrial Area, Phase-I,

New Delhi- 110020.

Ph.: 91-11- 43580781-84

Email : support@indiastatpublications.com

Website : www.indiastatelections.com

**Online Book Store :**

www.indiastatpublications.com

**Report No. :** AFB/GJ-097-0125

**ISBN :** 978-93-5822-964-6

**First Edition :** January, 2018

**Eighth Updated Edition :** January, 2025

**Price :** Rs. 11500/-

US\$ 310

© **Datanet India Pvt. Ltd.**

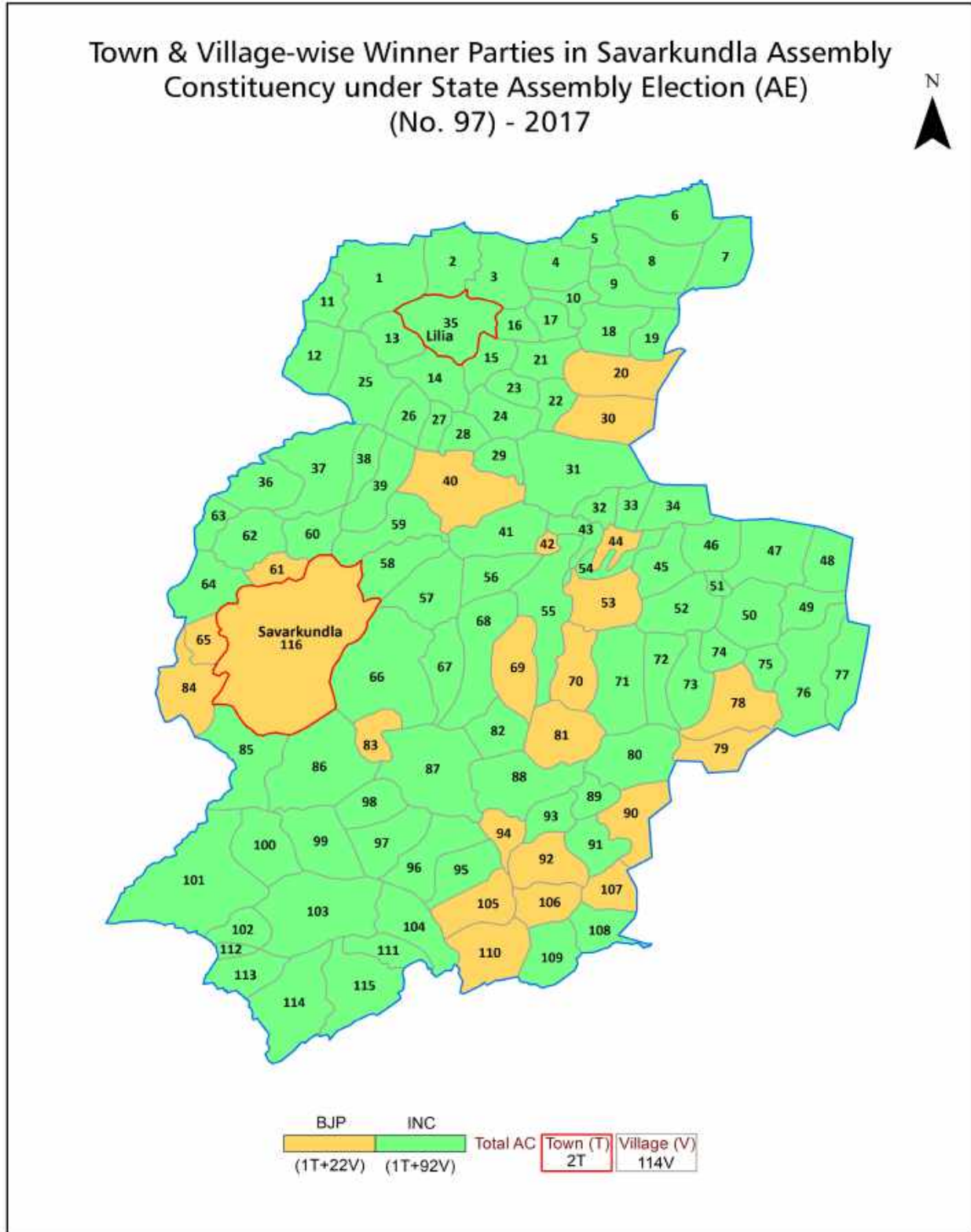
All rights reserved. No part of this book may be reproduced, stored in a retrieval system or transmitted in any form or by any means, mechanical photocopying, photographing, scanning, recording or otherwise without the prior written permission of the publisher. Please refer to Disclaimer at page no. 244 for the use of this publication.

Printed in India

## Contents

No.	Particulars	Page No.
	<b>Introduction</b>	
1	Assembly Constituency - (Vidhan Sabha) at a Glance   Features of Assembly as per Delimitation Commission of India (2008)	1-2
	<b>Location and Political Maps</b>	
2	Location Map   Boundaries of Assembly Constituency - (Vidhan Sabha) in District   Boundaries of Assembly Constituency under Parliamentary Constituency - (Lok Sabha)   Town & Village-wise Winner Parties- 2024, 2022, 2019, 2017, 2014, 2012 and 2009	3-11
	<b>Administrative Setup (2011)</b>	
3	District   Sub-district   Towns   Villages   Inhabited Villages   Uninhabited Villages   Village Panchayat   Intermediate Panchayat	12-17
	<b>Demographics (2011)</b>	
4	Population   Households   Rural/Urban Population   Towns and Villages by Population Size   Sex Ratio (Total & 0-6 Years)   Religious Population   Social Population   Literacy Rate	18-19
	<b>Electoral Features</b>	
5	Important Dates of Last Elections Held   Electors by Gender   Service Electors   Voters   Voters Turnout   Polling Stations & Average Number of Electors per Polling Station   Electors by Age Group   Present Elected Representatives	20-25
	<b>Historical Summary Election Results</b>	
6	Vote Share of Major Parties   Winning Margin (Number & Percentage)   Polarity of Parties   Summary Result of Assembly Segment of Parliamentary Elections 2024, 2019, 2014, 2009, 2004 and 1999   Summary Result of Assembly Elections 2022, 2017, 2012, 2007, 2002, 1998, 1995, 1990, 1985, 1980, 1975, 1972, 1967 and 1962	26-48
	<b>Polling Station Level Election Results</b>	
7	Name and Number of Polling Station 2024, 2022, 2019, 2017, 2014, 2012 and 2009   Polling Station-wise Electors, Voters & Voters Turnout 2024, 2022, 2019, 2017, 2014, 2012 and 2009   Polling Station wise Elections Results 2024, 2022, 2019, 2017, 2014, 2012 and 2009	49-223
	<b>Share of Assembly Constituency</b>	
8	Share of Assembly Constituency - (Vidhan Sabha) in State, District and Parliamentary Constituency - (Lok Sabha)	224
	<b>Socio-Economic Amenities (2011)</b>	
9	Access to Administrative Units   Agricultural, Manufacturing and Industrial Commodities   Demographic Indicators   Education   Health & Manpower   Drinking Water Supply   Sanitation   Entertainment and Receptions Infrastructure   Power   Food Allocation Distribution and Marketing of Agriculture Commodities Infrastructure   Transport and Road Infrastructure   Communication   Banking and Financial Services   Land Use   Irrigation Source	226-240
10	<b>Abbreviation &amp; Sources</b>	242-243
11	<b>Disclaimer</b>	244

Location & Political Map





## Administrative Setup

### List of Village Panchayat & Intermediate Panchayat (Block) Name - 2011

Village Name	Village Panchayat Name	Intermediate Panchayat Name
Abhrampara	Abhrampara	Savar Kundla
Absang	Adsang	Savar Kundla
Amba	Amba	Lilia
Ambardi	Ambardi	Savar Kundla
Amrutvel	Amrutvel	Savar Kundla
Ankolada	Ankolada	Savar Kundla
Antaliya	Antaliya	Lilia
Badhada	Badhada	Savar Kundla
Bagoya	Bagoya	Savar Kundla
Bavada	Bavada	Lilia
Bavadi	Bavadi	Lilia
Bhamar	Bhamar	Savar Kundla
Bhenkra	Bhenkra	Savar Kundla
Bhensan	Bhensan	Lilia
Bhensvadi	Bhensvadi	Lilia
Bhonkarva	Bhonkarva	Savar Kundla
Bhoringda	Bhoringda	Lilia
Bhuva	Bhuva	Savar Kundla
Bodiya	Bodiya	Lilia
Borala	Borala	Savar Kundla
Charkhadiya	Charkhadiya	Savar Kundla
Chhapri	Chhapri	Savar Kundla
Chikhali	Chikhali	Savar Kundla
Dadhiya	Dadhiya	Savar Kundla
Dedkadi	Dedkadi	Savar Kundla
Detad	Detad	Savar Kundla
Dhajdi	Dhajdi	Savar Kundla
Dhangla	Dhangla	Lilia
Dhar	Dhar	Savar Kundla

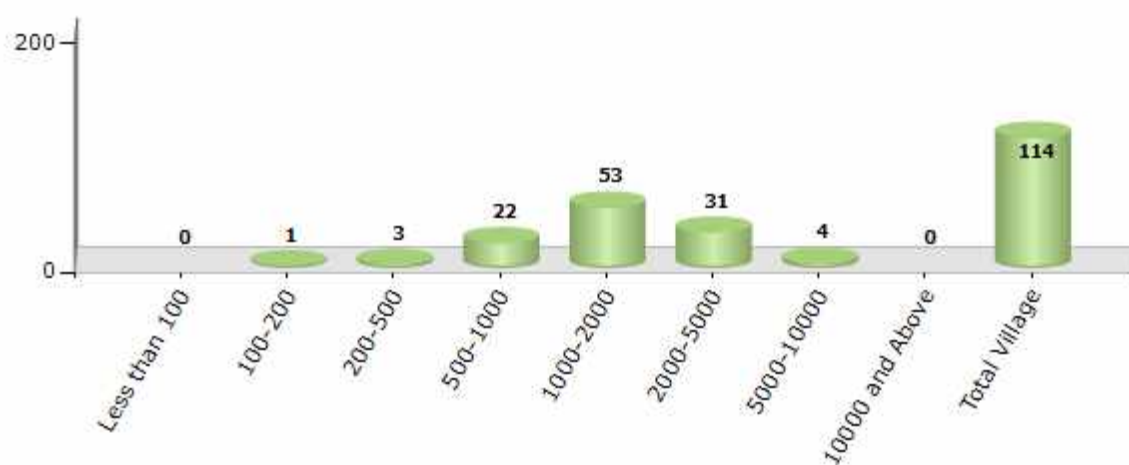
Contd....

## Demographics

### Number of Villages by Population Size - 2011

Less than 100	100-200	200-500	500-1000	1000-2000	2000-5000	5000-10000	10000 and Above	Total Village
0	1	3	22	53	31	4	0	114

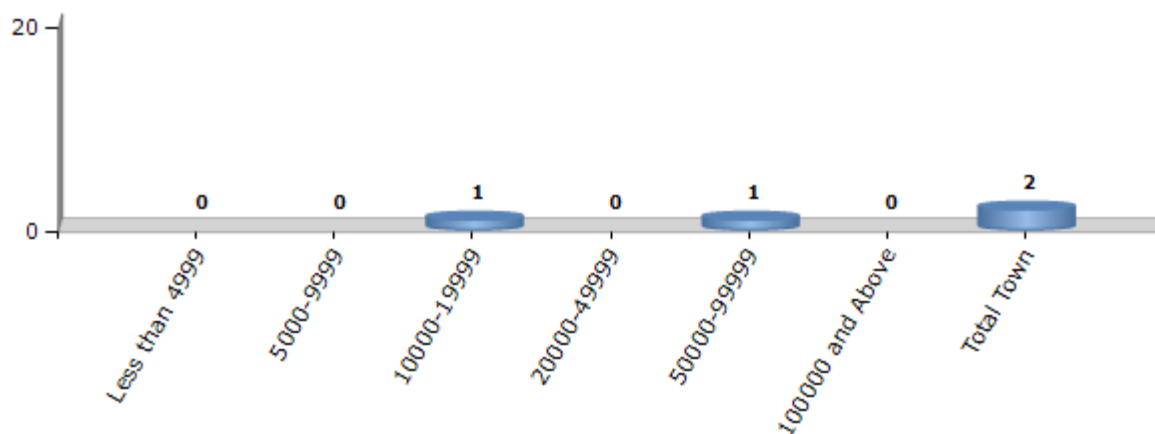
Number of Villages by Population Size - 2011



### Number of Towns by Population Size - 2011

Less than 4999	5000-9999	10000-19999	20000-49999	50000-99999	100000 and Above	Total Town
0	0	1	0	1	0	2

Number of Towns by Population Size - 2011

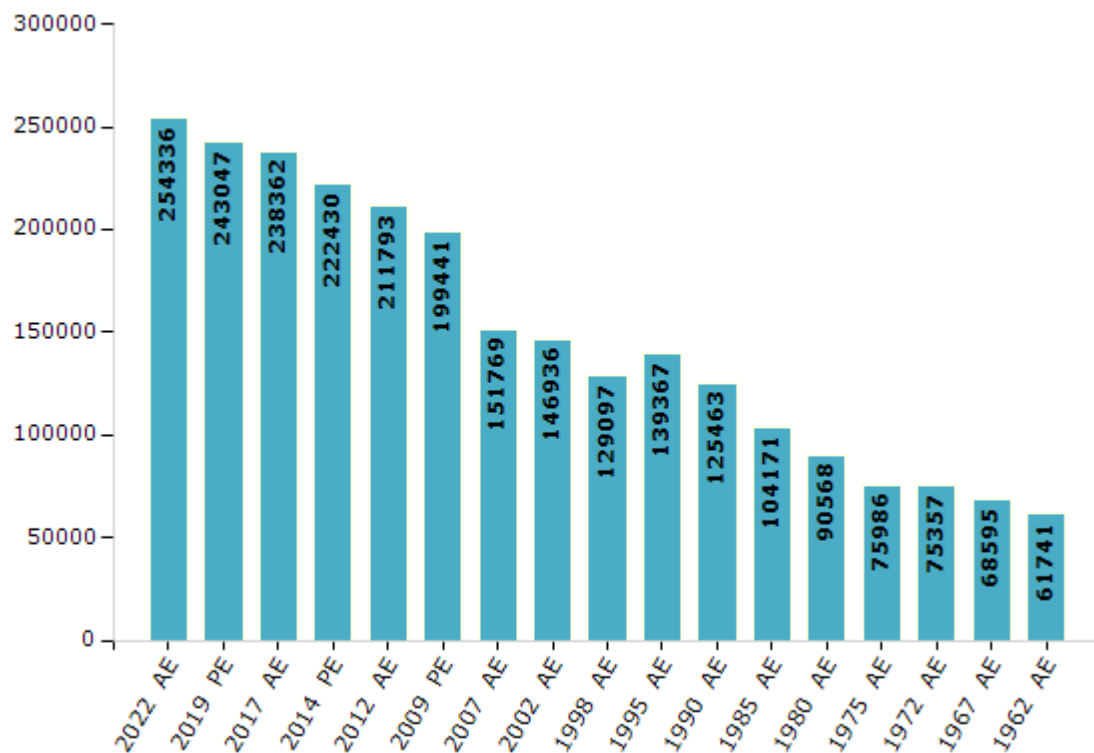


## Electoral Features

### Electors by Male & Female

Year	Male	Female	Others	Total	Year	Male	Female	Others	Total
2022 AE	131983	122346	7	254336	1998 AE	67119	61978	-	129097
2019 PE	126496	116539	12	243047	1995 AE	70446	68921	-	139367
2017 AE	124509	113849	4	238362	1990 AE	63859	61604	-	125463
2014 PE	116971	105459	0	222430	1985 AE	51748	52423	-	104171
2012 AE	111234	100559	0	211793	1980 AE	44434	46134	-	90568
2009 PE	102377	97064	-	199441	1975 AE	37547	38439	-	75986
2007 AE	77233	74536	-	151769	1972 AE	37288	38069	-	75357
2004 PE	-	-	-	-	1967 AE	-	-	-	68595
2002 AE	75305	71631	-	146936	1962 AE	-	-	-	61741
1999 PE	-	-	-	-					

Number of Electors



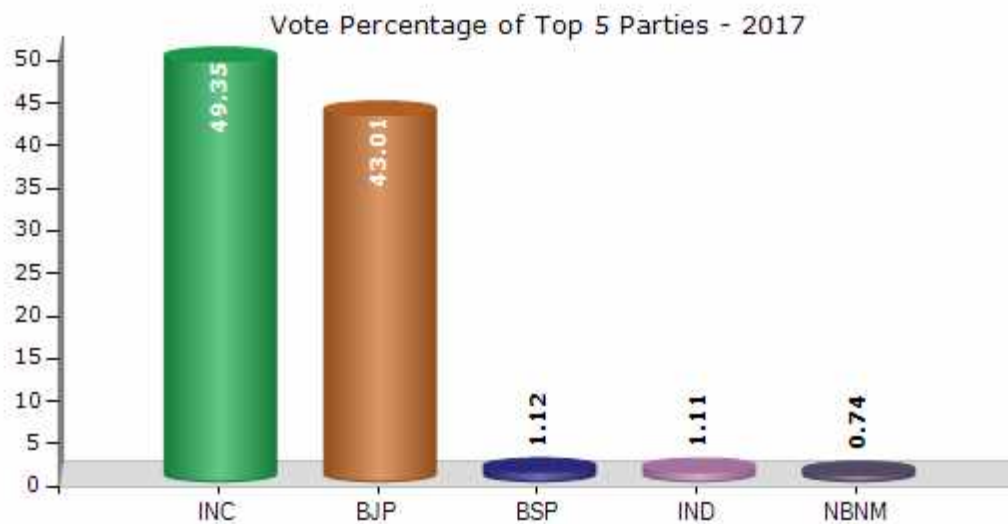
Note : AE : Assembly Election, PE : Assembly Segment of Parliamentary Election



## Historical Summary Election Results

### Summary Result of Assembly Election - 2017

Candidate Name	Party	Votes	Votes %
Pratap Dudhat	INC	66366	49.35
Kamlesh Rasikbhai Kanani	BJP	57835	43.01
Khimasuriya Rameshkumar Shamjibhai	BSP	1505	1.12
Vala Hakubhai Mulubhai ( Haku Vala )	IND	1491	1.11
Tota Nathabhai Dayabhai (Bharvad)	NBNM	990	0.74
Valodra Vrajlal Jivabhai	IND	982	0.73
Bharatbhai Manubhai Chudasama	IND	929	0.69
Himmat Bagda	IND	440	0.33
Khachar Vijaybha Raningbhai	IND	389	0.29
Borad Rupeshbhai Rameshbhai	IND	348	0.26
Nanabhai Kalidas Mehta	IND	208	0.15
	NOTA	2989	2.22



## Polling Station Level Election Results

### Number and Name of Polling Stations (PS) (2022)

Number of Polling Stations	Name of Polling Stations	Number of Polling Stations	Name of Polling Stations
1	Shantaben Babaria New Primary School, Library Room, Brahmani Mandir Vistar, Eklera	22	Primary Kumar School, West Side Room, Haveli Area, Lilia
2	Shantaben Babaria New Primary School, Room No.- 7, Brahmani Mandir Vistar, Eklera	23	Smt.Shantaben Girls High School, West Side Room No 3, Bus Stand Area, Lilia
3	Primary School, Room No1, Gram Panchayat Office Area, Haripar	24	Smt.Shantaben Girls High School, West Side Room 5, Bus Stand Area, Lilia
4	New Primary School, West Side Room No.1, Gram Panchayat Office Area, Gundran	25	Primary Kumar School, North Side Room, Haveli Area, Lilia
5	New Primary School, East Side Room No.3, Gram Panchayat Office Area, Gundran	26	Primary Kumar School, North Side Room No.- 1, Haveli Area, Lilia
6	Primary School,Sajantimba, Room No1, Sanjantimba	27	Smt.Shantaben Girls High School, East Side Room 7, Bus Stand Area, Lilia
7	Primary School, East Side First Room, Bus Stand Area, Jatroda	28	Smt.Shantaben Girls High School, East Side Room 8, Bus Stand Area, Lilia
8	Primary School, West Side Last Room, Bus Stand Area, Jatroda	29	Primary Kanya Shala, Room No1, Nr. Nigam Godaun, Lilia
9	Primary School, Room No1, Bus Stand Area, Antaliya	30	Amrutba High School, East Side Room No5, Railway Station Road, Lilia
10	Primary Boy School, Room No.1, Gram Panchayat Office Area, Panch Talavda	31	Amrutba High School, South Side Room 4, Railway Station Road, Lilia
11	Primary Boy School, New Room No1, Gram Panchayat Office Area, Panch Talavda	32	Amrutba High School, Office Room Side First Room, Railway Station Road, Lilia
12	New Primary School, Room No1, Old Primary School Area, Dhangla	33	Primary School Bodiya, Room No 1, Gram Panchayat Office Area, Bodiya
13	Primary School New Building, Room No1, Bhadani Sheri Vistar, Saldi	34	Primary School, New Building North Side Room No.1, Gram Panchayat Office Area, Kalyanpar
14	M.M. Yagnik High School, East Sude Last Room 5, Bus Stand Area, Saldi	35	New Primary School, Room No2, Gram Panchayat Office Area, Khara
15	M.M. Yagnik High School, West Side Middle Room, Bus Stand Area, Saldi	36	New Primary School, Room No.- 7, Gram Panchayat Office Area, Khara
16	New Primary School, Room No1, Gram Panchayat Office Area, Putaliya	37	New Primary School, Room No 1, Near Water Tank, Sanaliya
17	New Primary School, East Side Room, Ramji Mandir Area, Hathigadh	38	New Primary School, Room No 2, Near Water Tank, Sanaliya
18	New Primary School, West Side Room, Ramji Mandir Area, Hathigadh	39	Primary School, New Building, East Side Room No4, Gram Panchayat Office Area, Punjapadar
19	Primary School Bhesan, Room No.1, Gram Panchayat Office Area, Bhensan	40	Primary School, New Building, West Side Room No 2, Gram Panchayat Office Area, Punjapadar
20	New Primary School, Room No.1, Gram Panchayat Office Area, Godhavadar	41	New Primary School, New Building Room No1, Pipalva, Pipalva
21	New Primary School, Room No.2, Gram Panchayat Office Area, Godhavadar	42	Primary School, Room No1, Gram Panchayat Office Area, Kuntana

Contd....

## Polling Station Level Election Results

### Polling Station-wise Votes Secured by Overall Top Five Parties in Savarkundla Assembly in Assembly Election (AE) under Amreli Parliamentary Constituency in Gujarat (2022)

Number of Polling Station	Winner - Kaswala Mahesh (BJP)	Runner-up - Pratap Dudhat (INC)	3rd - Bharat Nakarani (AAP)	4th - Geetaben Najabhai Maru (BSP)	5th - Saiyad Naushad Rahimmiya Kadri (IND)	NOTA	Other	Total Votes Secured
36	154	311	7	4	0	10	6	492
37	67	221	27	0	2	4	2	323
38	198	284	14	4	4	10	6	520
39	347	338	41	6	6	9	6	753
40	154	119	30	3	0	6	5	317
41	134	387	19	4	9	8	14	575
42	279	213	13	3	5	18	5	536
43	92	157	17	2	0	5	1	274
44	126	342	28	4	3	6	8	517
45	239	264	35	3	5	11	9	566
46	226	231	10	3	4	12	8	494
47	147	160	5	1	3	6	2	324
48	183	249	5	2	1	5	1	446
49	329	205	40	2	2	10	5	593
50	81	131	38	4	2	3	10	269
51	220	277	11	5	3	13	10	539
52	128	205	9	4	6	6	4	362
53	93	206	15	5	3	8	2	332
54	107	238	23	0	3	3	5	379
55	101	206	64	0	0	0	4	375
56	357	195	13	5	2	5	3	580
57	70	129	29	5	1	4	2	240
58	143	487	10	7	6	7	10	670
59	106	396	5	4	2	3	4	520
60	83	347	15	6	17	13	19	500
61	79	116	13	6	0	4	4	222
62	93	135	13	1	1	0	8	251
63	136	238	14	2	3	4	4	401
64	194	166	27	1	3	11	5	407
65	118	287	53	2	3	6	9	478
66	94	176	54	2	3	7	6	342
67	224	200	17	5	2	8	7	463
68	236	179	22	6	3	8	7	461
69	206	113	12	5	2	5	3	346
70	177	146	20	0	0	9	2	354

Contd....

## Polling Station Level Election Results

### Winner, Runner-up and 3rd Party Position & Winning Margin According to Polling Stations in Savarkundla Assembly in Assembly Election (AE) under Amreli Parliamentary Constituency in Gujarat (2022)

Polling Station Number	Winner Party	Winner Votes (%)	Runner-up Party	Runner-up Votes (%)	Winning Margin Votes (%)	Third Party	Third Party Votes (%)	Other Votes (%)
71	INC	294 (58.33)	BJP	139 (27.58)	155 (30.75)	AAP	53 (10.52)	18 (3.57)
72	BJP	100 (30.96)	INC	99 (30.65)	1 (0.31)	AAP	80 (24.77)	44 (13.62)
73	INC	123 (45.05)	BJP	116 (42.49)	7 (2.56)	AAP	26 (9.52)	8 (2.93)
74	INC	135 (54.88)	BJP	83 (33.74)	52 (21.14)	AAP	15 (6.1)	13 (5.28)
75	INC	255 (54.72)	BJP	161 (34.55)	94 (20.17)	AAP	21 (4.51)	29 (6.22)
76	BJP	44 (62.86)	INC	22 (31.43)	22 (31.43)	AAP	2 (2.86)	2 (2.86)
77	INC	230 (58.82)	BJP	121 (30.95)	109 (27.87)	AAP	15 (3.84)	25 (6.39)
78	INC	270 (53.47)	BJP	187 (37.03)	83 (16.44)	AAP	23 (4.55)	25 (4.95)
79	INC	190 (43.68)	BJP	182 (41.84)	8 (1.84)	AAP	39 (8.97)	24 (5.52)
80	BJP	290 (49.07)	INC	183 (30.96)	107 (18.11)	AAP	77 (13.03)	41 (6.94)
81	BJP	206 (40.87)	INC	185 (36.71)	21 (4.16)	AAP	70 (13.89)	43 (8.53)
82	BJP	342 (46.79)	INC	306 (41.86)	36 (4.93)	AAP	38 (5.2)	45 (6.16)
83	INC	301 (45.4)	BJP	247 (37.25)	54 (8.15)	AAP	75 (11.31)	40 (6.03)
84	BJP	288 (52.08)	INC	179 (32.37)	109 (19.71)	AAP	64 (11.57)	22 (3.98)
85	INC	171 (46.98)	BJP	151 (41.48)	20 (5.5)	AAP	26 (7.14)	16 (4.4)
86	INC	138 (48.76)	BJP	104 (36.75)	34 (12.01)	AAP	22 (7.77)	19 (6.71)
87	INC	148 (43.15)	BJP	112 (32.65)	36 (10.5)	AAP	58 (16.91)	25 (7.29)
88	BJP	191 (43.61)	INC	173 (39.5)	18 (4.11)	AAP	50 (11.42)	24 (5.48)
89	INC	158 (48.32)	BJP	93 (28.44)	65 (19.88)	AAP	44 (13.46)	32 (9.79)
90	BJP	275 (42.7)	INC	228 (35.4)	47 (7.3)	AAP	79 (12.27)	62 (9.63)
91	INC	131 (43.23)	BJP	104 (34.32)	27 (8.91)	AAP	38 (12.54)	30 (9.9)
92	BJP	411 (60.09)	INC	209 (30.56)	202 (29.53)	AAP	20 (2.92)	44 (6.43)
93	INC	144 (85.71)	BJP	15 (8.93)	129 (76.78)	IND (SNRK)	5 (2.98)	4 (2.38)
94	INC	138 (62.16)	BJP	53 (23.87)	85 (38.29)	AAP	6 (2.7)	25 (11.26)
95	INC	356 (74.32)	BJP	97 (20.25)	259 (54.07)	AAP	8 (1.67)	18 (3.76)
96	INC	260 (63.26)	BJP	111 (27.01)	149 (36.25)	AAP	16 (3.89)	24 (5.84)
97	INC	222 (52.86)	BJP	173 (41.19)	49 (11.67)	BSP	7 (1.67)	18 (4.29)
98	INC	248 (56.88)	BJP	135 (30.96)	113 (25.92)	AAP	9 (2.06)	44 (10.09)
99	INC	253 (48.37)	BJP	223 (42.64)	30 (5.73)	AAP	29 (5.54)	18 (3.44)
100	INC	221 (44.38)	BJP	218 (43.78)	3 (0.6)	AAP	41 (8.23)	18 (3.61)
101	BJP	77 (40.96)	INC	68 (36.17)	9 (4.79)	AAP	33 (17.55)	10 (5.32)
102	INC	353 (61.39)	BJP	165 (28.7)	188 (32.69)	AAP	27 (4.7)	30 (5.22)
103	INC	247 (59.81)	BJP	115 (27.85)	132 (31.96)	AAP	23 (5.57)	28 (6.78)
104	INC	307 (67.32)	BJP	102 (22.37)	205 (44.95)	AAP	14 (3.07)	33 (7.24)
105	INC	202 (48.91)	BJP	136 (32.93)	66 (15.98)	AAP	60 (14.53)	15 (3.63)

Contd....

## Socio-Economic Amenities - Rural

### Access to Education Facilities

Particulars	Number of Villages (% of Population)				
	Available	Not Available	If Not Available (Distance of Nearest Facility)		
			A	B	C
Govt. Primary School	114 (100)	0 (0)	0 (0)	0 (0)	0 (0)
Private Primary School	3 (8)	111 (92)	0 (0)	0 (0)	0 (0)
Govt. Middle School	0 (0)	114 (100)	0 (0)	0 (0)	0 (0)
Private Middle School	0 (0)	114 (100)	0 (0)	0 (0)	0 (0)
Govt. Secondary School	22 (34)	92 (66)	16 (11)	37 (24)	35 (26)
Private Secondary School	6 (11)	108 (89)	0 (0)	0 (0)	0 (0)
Govt. Senior Secondary School	4 (7)	110 (93)	6 (7)	48 (40)	45 (35)
Private Senior Secondary School	3 (7)	111 (93)	3 (2)	6 (4)	0 (0)
Govt. Arts and Science Degree College	0 (0)	114 (100)	1 (3)	6 (3)	105 (91)
Private Arts and Science Degree College	1 (3)	113 (97)	0 (0)	1 (1)	0 (0)
Govt. Engineering College	0 (0)	114 (100)	1 (3)	6 (3)	107 (94)
Private Engineering College	0 (0)	114 (100)	0 (0)	0 (0)	0 (0)
Govt. Medicine College	0 (0)	114 (100)	1 (3)	6 (3)	105 (90)
Private Medicine College	0 (0)	114 (100)	0 (0)	0 (0)	2 (4)
Govt. Management Institute	0 (0)	114 (100)	1 (3)	6 (3)	106 (91)
Private Management Institute	0 (0)	114 (100)	0 (0)	0 (0)	1 (3)
Govt. Polytechnic	0 (0)	114 (100)	1 (3)	6 (3)	107 (94)
Private Polytechnic	0 (0)	114 (100)	0 (0)	0 (0)	0 (0)
Govt. Vocational Training School/ITI	0 (0)	114 (100)	3 (2)	32 (28)	79 (70)
Private Vocational Training School/ITI	0 (0)	114 (100)	0 (0)	0 (0)	0 (0)
Govt. Non Formal Training Centre	0 (0)	114 (100)	1 (3)	6 (3)	104 (88)
Private Non Formal Training Centre	0 (0)	114 (100)	0 (0)	0 (0)	3 (6)
Govt. School For Disabled	0 (0)	114 (100)	1 (3)	6 (3)	107 (94)
Private School For Disabled	0 (0)	114 (100)	0 (0)	0 (0)	0 (0)
Government Others	0 (0)	114 (100)	0 (0)	0 (0)	0 (0)
Private Others	0 (0)	114 (100)	0 (0)	0 (0)	0 (0)

Note : Distance A : Less than 5 km; B : Between 5-10 km; C : 10+ km.; Source : Data Analysis is based on 2011 Census.

## DISCLAIMER

The Terms of Use and Disclaimer of Datanet India Private Limited (hereinafter referred to as "Datanet") for use of this analysis report of **Savarkundla Assembly Constituency (Savarkundla Vidhan Sabha)** :-

1. **Assembly Factbook™** is a Registered Trade Mark owned by Datanet.
2. All the maps are sketched and graphical representation only and have not been drawn to the scale and also not to represent the actual geographical area or boundary of the unit.
3. The data for the aforesaid analysis is based on authentic sources and has been culled from the various publications of Census, CSO and NSSO for district and block level data, various central and state government departments, Central & State Elections Commissions and the concerned Returning Officers' releases, Electoral Rolls, Election results and allied publications, internal assessment, surveys, estimates and analysis. Therefore, certain adjustment of data at micro level may have been done to arrive closer to the macro data.
4. Data have been provided on an "As Is" and "As AVAILABLE" basis
5. The colours shown in the maps or diagram and charts of a particular party, alliance or AC are indicative and do not represent them.
6. This publication which includes maps, sheets, graphs and data would be the property under copyright of Datanet only. The user may use these for its internal study, analysis and research purposes. It's public display, re-selling or any commercial uses by the user are not allowed.
7. Datanet has taken due care and caution in compilation and processing of data and allied information, but does not guarantee the accuracy, adequacy or completeness of any information/analysis and will be not responsible for any errors or omissions or for the results obtained from the use of such information/analysis.
8. All the contents for the publication have been culled from various authentic sources and Datanet reasonably believes such sources to be reliable, but does not make any representations, express or implied as to the accuracy or fitness of use of such information. The information or contents of the information/analysis do not constitute advice and should not be relied upon in making (or refraining from making) any decision. Any reliance placed upon the information provided by Datanet is the sole responsibility and strictly at the user's risk.
9. In no event will Datanet be liable for any damages (including, without limitation, damages for loss of business projects, or loss of profits) arising in contract, tort or otherwise from the use of or inability to use any of its contents, or from any action taken (or refrained from being taken) as a result of using the analysis or any of its contents. Datanet its directors, owners, editors, officials, employees, distributor and agents or any associate will not be liable for any errors in the information contained or any consequences arising from the use of the contents of the provided information/analysis.
10. If any provision of these terms and conditions is held invalid or illegal or unenforceable for any reason by any court of competent jurisdiction, such provision shall be severed and the remainder of provisions of the terms and conditions shall continue in full force and effect as if the Term of Use had been executed with the invalid, illegal or unenforceable provision eliminated.
11. If there are any discrepancies in the information provided, please bring it to attention of Datanet for suitable rectification measures.



Buy Online This Complete Book At  
**Datanet India eBooks Store**

[www.indiastatpublications.com](http://www.indiastatpublications.com)

or go directly at

[http://www.indiastatpublications.com/  
Assembly\\_factbook/Gujarat/Amreli/ Savarkundla](http://www.indiastatpublications.com/Assembly_factbook/Gujarat/Amreli/Savarkundla)

 **indiastat**elections

ISBN : 978-93-5822-964-6



9 789358 122964 6