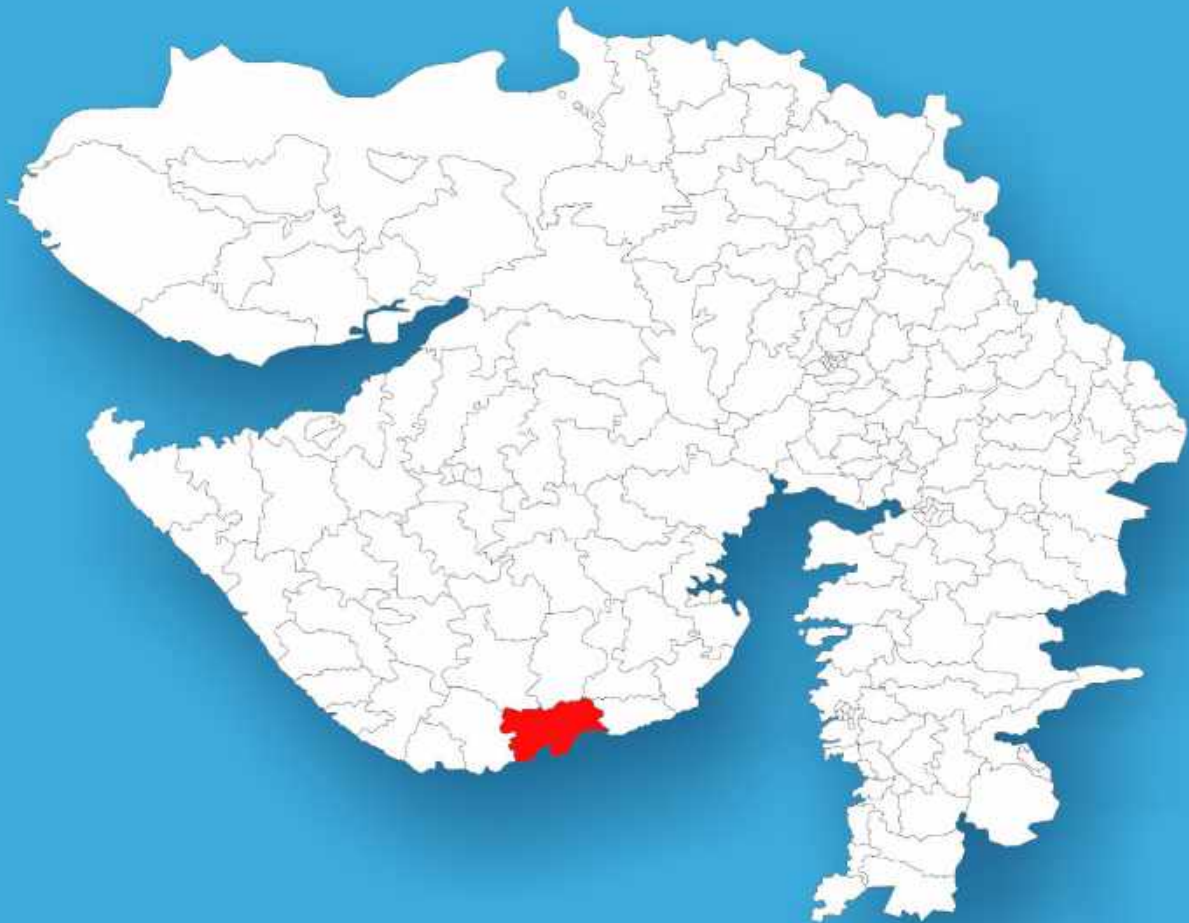




Gujarat

Assembly Factbook™

Rajula Assembly Constituency



Key Electoral Data of Rajula
Assembly Constituency (Vidhan Sabha)

Gujarat

Assembly Factbook™

Rajula Assembly Constituency



Rajula Vidhan Sabha

Editor & Director

Dr. R.K. Thukral

Research Editor

Dr. Shafeeq Rahman

**Compiled, Researched and Published by
Datanet India Pvt. Ltd.**

D-100, 1st Floor,

Okhla Industrial Area, Phase-I,

New Delhi- 110020.

Ph.: 91-11- 43580781-84

Email : support@indiastatpublications.com

Website : www.indiastatelections.com

Online Book Store :

www.indiastatpublications.com

Report No. : AFB/GJ-098-0125

ISBN : 978-93-5905-523-7

First Edition : January, 2018

Eighth Updated Edition : January, 2025

Price : Rs. 11500/-

US\$ 310

© Datanet India Pvt. Ltd.

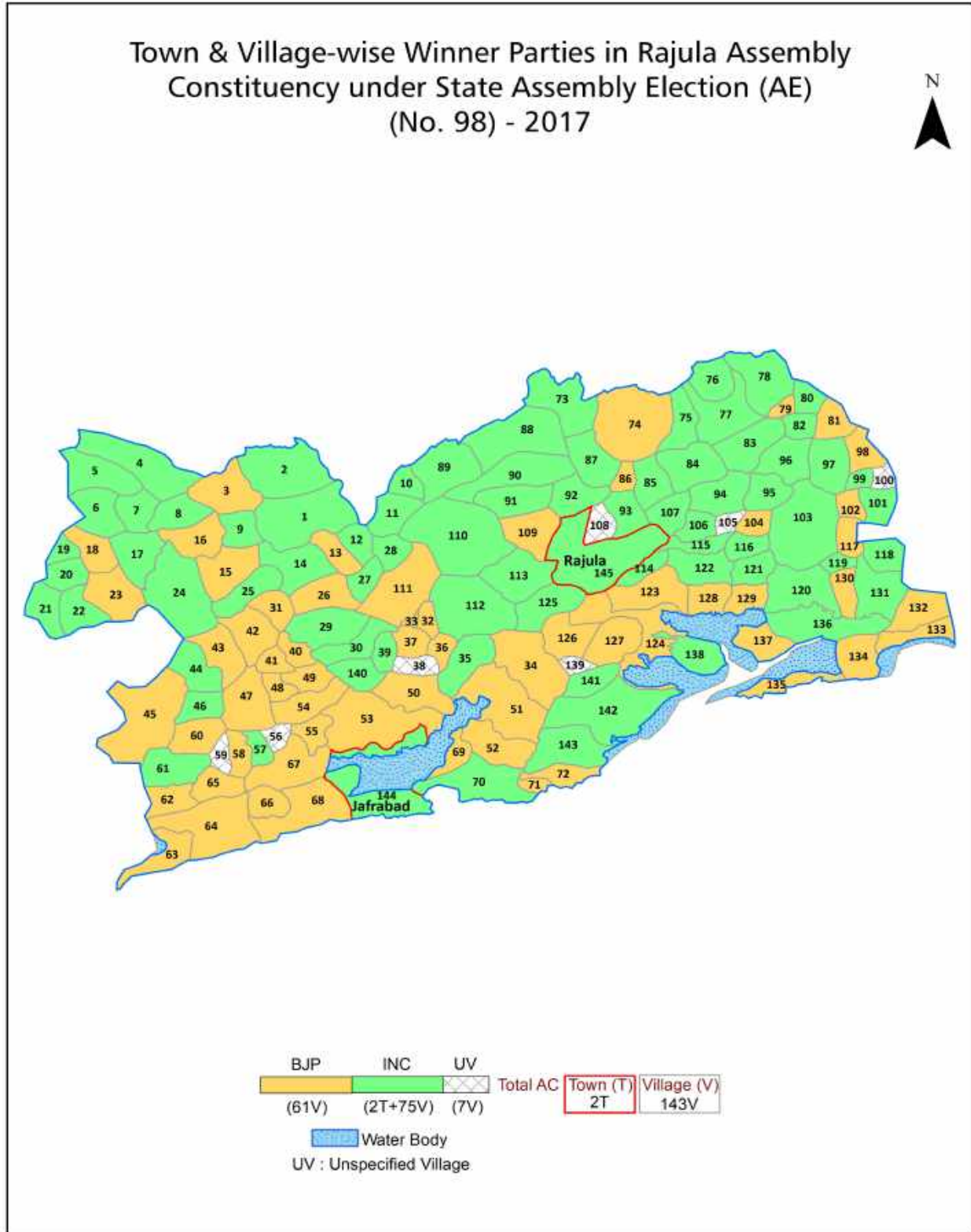
All rights reserved. No part of this book may be reproduced, stored in a retrieval system or transmitted in any form or by any means, mechanical photocopying, photographing, scanning, recording or otherwise without the prior written permission of the publisher. Please refer to Disclaimer at page no. 243 for the use of this publication.

Printed in India

Contents

No.	Particulars	Page No.
	Introduction	
1	Assembly Constituency - (Vidhan Sabha) at a Glance Features of Assembly as per Delimitation Commission of India (2008)	1-2
	Location and Political Maps	
2	Location Map Boundaries of Assembly Constituency - (Vidhan Sabha) in District Boundaries of Assembly Constituency under Parliamentary Constituency - (Lok Sabha) Town & Village-wise Winner Parties- 2024, 2022, 2019, 2017, 2014, 2012 and 2009	3-11
	Administrative Setup (2011)	
3	District Sub-district Towns Villages Inhabited Villages Uninhabited Villages Village Panchayat Intermediate Panchayat	12-18
	Demographics (2011)	
4	Population Households Rural/Urban Population Towns and Villages by Population Size Sex Ratio (Total & 0-6 Years) Religious Population Social Population Literacy Rate	19-20
	Electoral Features	
5	Important Dates of Last Elections Held Electors by Gender Service Electors Voters Voters Turnout Polling Stations & Average Number of Electors per Polling Station Electors by Age Group Present Elected Representatives	21-26
	Historical Summary Election Results	
6	Vote Share of Major Parties Winning Margin (Number & Percentage) Polarity of Parties Summary Result of Assembly Segment of Parliamentary Elections 2024, 2019, 2014, 2009, 2004 and 1999 Summary Result of Assembly Elections 2022, 2017, 2012, 2007, 2002, 1998, 1995, 1990, 1985, 1980, 1975, 1972, 1967 and 1962	27-49
	Polling Station Level Election Results	
7	Name and Number of Polling Station 2024, 2022, 2019, 2017, 2014, 2012 and 2009 Polling Station-wise Electors, Voters & Voters Turnout 2024, 2022, 2019, 2017, 2014, 2012 and 2009 Polling Station wise Elections Results 2024, 2022, 2019, 2017, 2014, 2012 and 2009	50-222
	Share of Assembly Constituency	
8	Share of Assembly Constituency - (Vidhan Sabha) in State, District and Parliamentary Constituency - (Lok Sabha)	223
	Socio-Economic Amenities (2011)	
9	Access to Administrative Units Agricultural, Manufacturing and Industrial Commodities Demographic Indicators Education Health & Manpower Drinking Water Supply Sanitation Entertainment and Receptions Infrastructure Power Food Allocation Distribution and Marketing of Agriculture Commodities Infrastructure Transport and Road Infrastructure Communication Banking and Financial Services Land Use Irrigation Source	225-239
10	Abbreviation & Sources	241-242
11	Disclaimer	243

Location & Political Map



Administrative Setup

List of Village Panchayat & Intermediate Panchayat (Block) Name - 2011

Village Name	Village Panchayat Name	Intermediate Panchayat Name
Agariya Dhudiya	Agariya Dhudiya	Rajula
Agariya Mota	Agariya Mota	Rajula
Agariya Nava	Agariya Nava	Rajula
Ambaliyala	Ambaliyala	Khambha
Amuli	Amuli	Rajula
Babariyadhar	Babariyadhar	Rajula
Babarkot	Babarkot	Jafrabad
Babarpur	Babarpur	Khambha
Balana	Balana	Jafrabad
Balanivav	Balanivav	Jafrabad
Balapar	Balapar	Rajula
Barbatana	Barbatana	Rajula
Barman Mota	Barman Mota	Khambha
Barman Nana	Barman Nana	Khambha
Barpatoli	Barpatoli	Rajula
Bhachadar	Bhachadar	Rajula
Bhada	Bhada	Jafrabad
Bhakshi	Bhakshi	Rajula
Bhankodar	Bhankodar	Jafrabad
Bhatvadar	Bhatvadar	Jafrabad
Bherai	Bherai	Rajula
Bhundani	Bhundani	Khambha
Borala	Borala	Khambha
Chakrava	Chakrava	Khambha
Chanch	Chanch	Rajula
Charodiya	Charodiya	Rajula
Chhapri	Chhapri	Rajula
Chhatadiya	Chhatadiya	Rajula
Chhelana	Chhelana	Jafrabad

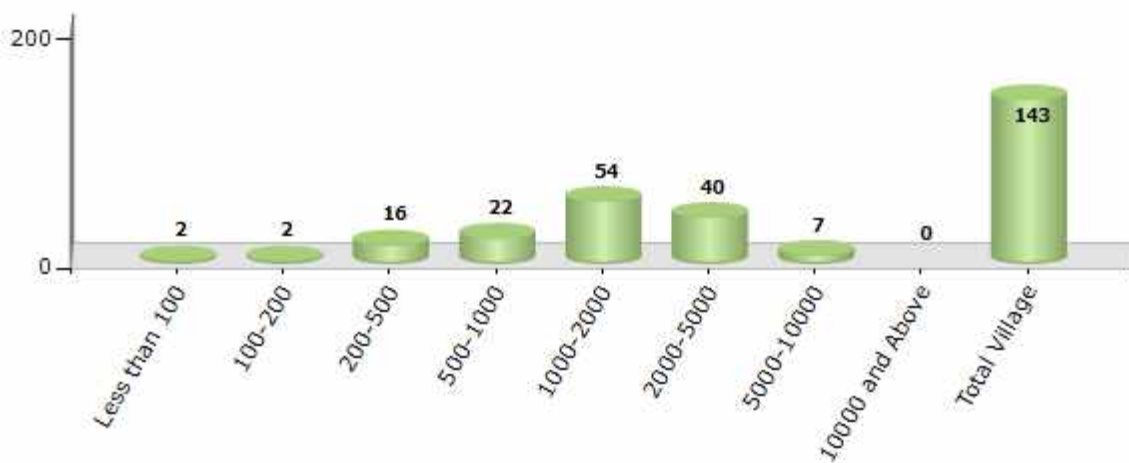
Contd....

Demographics

Number of Villages by Population Size - 2011

Less than 100	100-200	200-500	500-1000	1000-2000	2000-5000	5000-10000	10000 and Above	Total Village
2	2	16	22	54	40	7	0	143

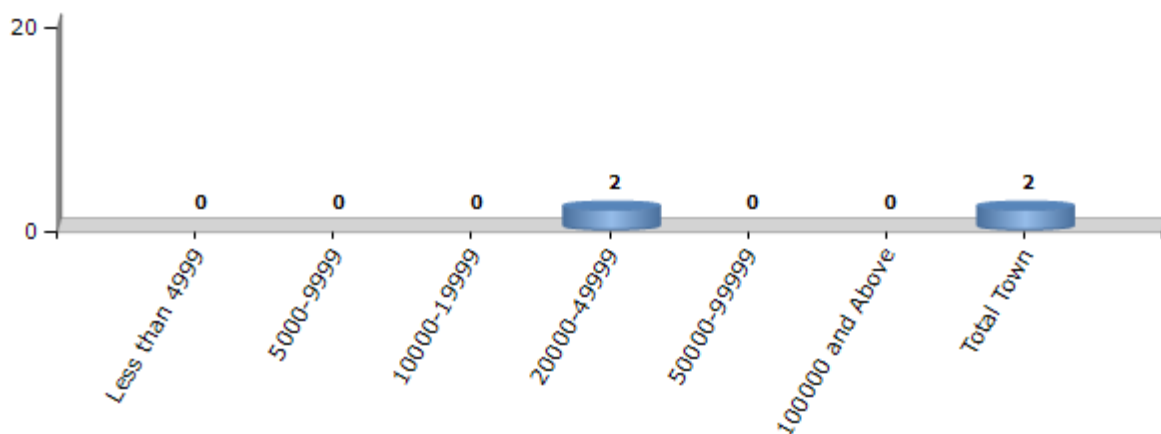
Number of Villages by Population Size - 2011



Number of Towns by Population Size - 2011

Less than 4999	5000-9999	10000-19999	20000-49999	50000-99999	100000 and Above	Total Town
0	0	0	2	0	0	2

Number of Towns by Population Size - 2011

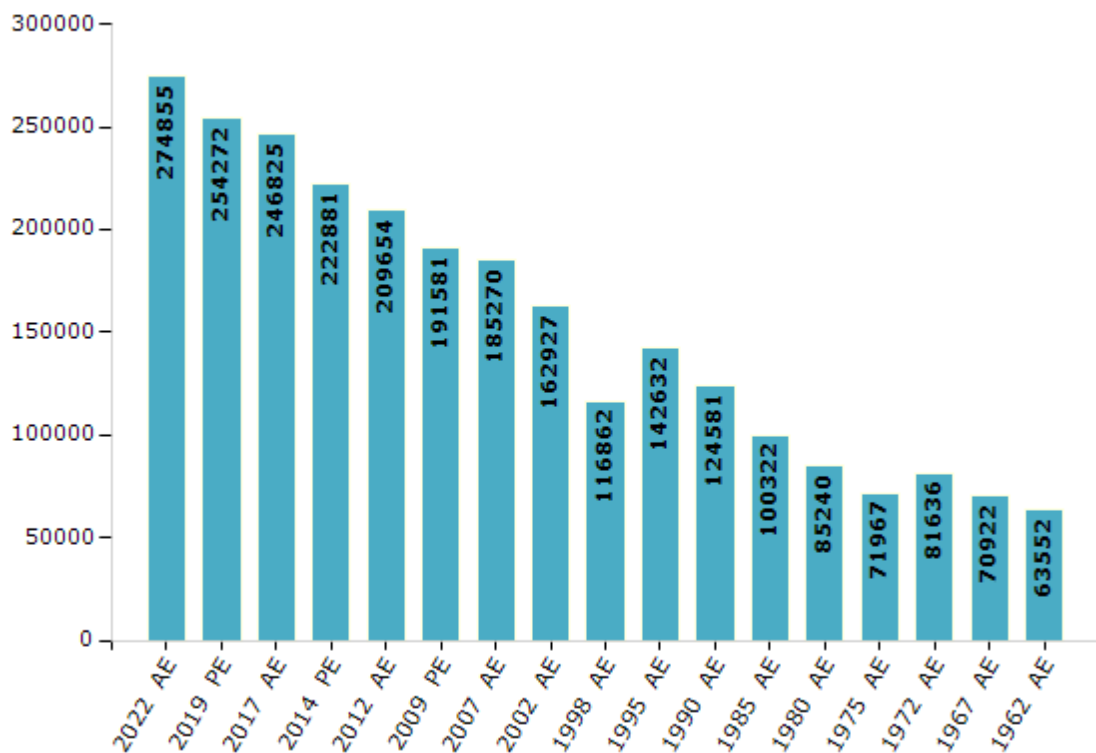


Electoral Features

Electors by Male & Female

Year	Male	Female	Others	Total	Year	Male	Female	Others	Total
2022 AE	141592	133263	0	274855	1998 AE	60588	56274	-	116862
2019 PE	131735	122536	1	254272	1995 AE	71626	71006	-	142632
2017 AE	128384	118441	0	246825	1990 AE	63124	61457	-	124581
2014 PE	117482	105399	0	222881	1985 AE	49849	50473	-	100322
2012 AE	110629	99025	0	209654	1980 AE	41905	43335	-	85240
2009 PE	98687	92894	-	191581	1975 AE	35322	36645	-	71967
2007 AE	94399	90871	-	185270	1972 AE	40418	41218	-	81636
2004 PE	-	-	-	-	1967 AE	-	-	-	70922
2002 AE	83515	79412	-	162927	1962 AE	-	-	-	63552
1999 PE	-	-	-	-					

Number of Electors

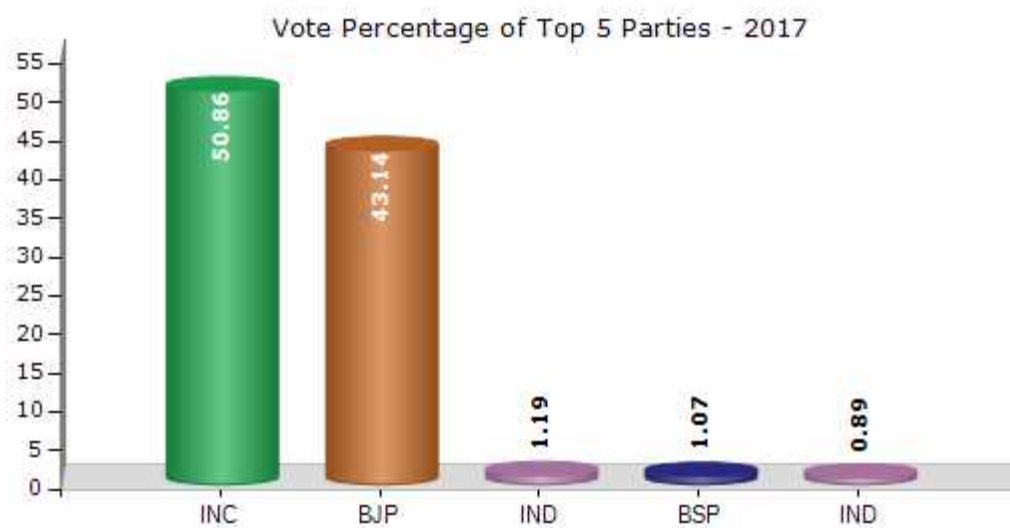


Note : AE : Assembly Election, PE : Assembly Segment of Parliamentary Election

Historical Summary Election Results

Summary Result of Assembly Election - 2017

Candidate Name	Party	Votes	Votes %
Der Amarishbhai Jivabhai	INC	83818	50.86
Solanki Hirabhai Odhavjibhai	BJP	71099	43.14
Shantubhai Bababhai Varu	IND	1969	1.19
Katariya Manubhai Mathurbhai	BSP	1767	1.07
Vaghela Bhaveshbhai Mohanbhai	IND	1463	0.89
Varu Keshubhai Bavkubhai	AINHCP	1269	0.77
Ladumor Arvindbhai Karshanbhai	IND	661	0.4
	NOTA	2757	1.67



Polling Station Level Election Results

Number and Name of Polling Stations (PS) (2022)

Number of Polling Stations	Name of Polling Stations	Number of Polling Stations	Name of Polling Stations
1	Primary School, Room No.1, Borala, Borala	22	Primary School, Room No.1, Ranigpara, Raningpara
2	Primary School, Room No.3, Borala, Borala	23	Primary School, Room No.1, Nava Malaknes, Nava Malaknes
3	Primary School, Room No.1, Babarpur, Babarpur	24	Primary School, Room No.3, Nava Malaknes, Nava Malaknes
4	Primary School, Room No.1, Kantala, Kantala	25	Primary School, Juna Malaknes, Juna Malaknes
5	Primary School, Room No.1, Chakrava, Chakrava	26	Primary School, Room No.1, Nesdi No-2
6	Primary School, Room No.1, Chakravapara, Chakravapara	27	Primary School, New Building Room No.2, Samadhiyala No-2
7	Primary School, Room No.1, Hanumanpur, Hanumanpur	28	Primary School, Room No.1, Jivapara, Jivapar
8	Primary School, Room No.1, Talda, Talda	29	Primary School, Room No.1, Munjiyasar
9	Primary School, Room No.1, Talda, Talda	30	Primary School, Room No.- 3, Munjiyasar
10	Primary School, Room No.- 3, Dadli, Dadli	31	Primary School, Room No.1, Trakuda, Trakuda
11	Primary School, Room No.1, Dhundhvana, Dhundhavana	32	Primary School, Room No.2, Trakuda, Trakuda
12	Primary School, Room No.1, Pachapachiya, Pachapachiya	33	New Primary School, Room No.2, Vangdhra, Vangadhara
13	Primary School, Room No.1, Salva, Salva	34	New Primary School, Room No.- 1, Jamka, Jamka
14	Primary School, Room No.1, Pipariya, Pipariya	35	New Primary School, Room No.- 3, Jamka, Jamka
15	Primary School, Room No.1, Rabarika, Rabarika	36	New Primary School, Room No.- 2, Jamka, Jamka
16	Primary School, Room No.1, Ambaliyala, Ambaliyala	37	Primary School, Room No.- 3, Ningala No-2
17	New Bulding Kumar Shala, Room No.1, Dedan, Dedan	38	Primary School, Room No.- 4, Bhundani, Bhundani
18	New Bulding Kumar Shala, Room No.3, Dedan, Dedan	39	Primary School, Room No.- 5, Bhundani, Bhundani
19	Girls School, Room No.- 1, Dedan, Dedan	40	Primary School, Room No.1, Gorana, Gorana
20	Girls School, Room No.- 3, Dedan, Dedan	41	Primary School, Room No.1, Katarpara, Katarpara
21	New Bulding Kumar Shala, Room No.- 2, Dedan, Dedan	42	Primary School, Room No.1, Barman Mota, Barman Mota

Contd....

Polling Station Level Election Results

Polling Station-wise Votes Secured by Overall Top Five Parties in Rajula Assembly in Assembly Election (AE) under Amreli Parliamentary Constituency in Gujarat (2022)

Number of Polling Station	Winner - Hirabhai Odhavjibhai Solanki (BJP)	Runner-up - Ambarish Kumar Jivabhai Der (INC)	3rd - Karanbhai Baraiya (IND)	4th - Bharat Kumar Baldaniya (AAP)	5th - Shwetaben Budhabhai Vaghela (IND)	NOTA	Other	Total Votes Secured
36	205	296	56	11	5	9	6	588
37	237	233	44	99	3	13	12	641
38	109	90	6	23	3	2	7	240
39	239	80	36	1	3	4	5	368
40	74	215	1	3	2	10	1	306
41	77	256	2	6	3	21	23	388
42	285	167	48	49	10	8	26	593
43	125	317	5	39	2	7	11	506
44	149	181	29	17	3	11	17	407
45	174	460	7	16	12	20	36	725
46	127	170	3	11	2	6	6	325
47	39	125	0	0	1	4	2	171
48	269	177	3	20	2	6	8	485
49	256	322	2	15	3	6	25	629
50	528	218	19	18	6	12	19	820
51	104	333	3	81	5	11	6	543
52	125	337	2	0	9	11	3	487
53	162	352	6	24	4	12	14	574
54	109	323	5	89	3	16	13	558
55	251	263	2	45	1	12	22	596
56	72	96	4	34	0	3	5	214
57	219	132	0	1	4	10	4	370
58	198	29	27	101	7	6	14	382
59	75	453	1	13	1	15	5	563
60	96	281	1	4	4	10	5	401
61	284	248	4	115	13	22	28	714
62	226	120	1	19	1	2	5	374
63	184	274	15	19	4	14	4	514
64	501	101	42	1	9	0	9	663
65	212	138	44	7	3	3	18	425
66	130	89	23	9	0	2	7	260
67	71	328	29	49	2	8	20	507
68	114	173	18	5	4	3	7	324
69	128	143	1	21	1	5	4	303
70	145	152	3	34	5	9	6	354

Contd....

Polling Station Level Election Results

Winner, Runner-up and 3rd Party Position & Winning Margin According to Polling Stations in Rajula Assembly in Assembly Election (AE) under Amreli Parliamentary Constituency in Gujarat (2022)

Polling Station Number	Winner Party	Winner Votes (%)	Runner-up Party	Runner-up Votes (%)	Winning Margin Votes (%)	Third Party	Third Party Votes (%)	Other Votes (%)
71	BJP	221 (48.68)	INC	193 (42.51)	28 (6.17)	AAP	14 (3.08)	26 (5.73)
72	INC	243 (77.14)	BJP	41 (13.02)	202 (64.12)	AAP	12 (3.81)	19 (6.03)
73	INC	250 (55.31)	BJP	175 (38.72)	75 (16.59)	AAP	8 (1.77)	19 (4.2)
74	INC	281 (60.17)	BJP	163 (34.9)	118 (25.27)	AAP	7 (1.5)	16 (3.43)
75	BJP	347 (53.38)	INC	264 (40.62)	83 (12.76)	AAP	18 (2.77)	21 (3.23)
76	BJP	54 (54.55)	INC	37 (37.37)	17 (17.18)	AAP	2 (2.02)	6 (6.06)
77	BJP	600 (67.8)	INC	215 (24.29)	385 (43.51)	IND (KB)	36 (4.07)	34 (3.84)
78	INC	338 (60.25)	BJP	190 (33.87)	148 (26.38)	AAP	18 (3.21)	15 (2.67)
79	INC	324 (52.26)	BJP	188 (30.32)	136 (21.94)	AAP	60 (9.68)	48 (7.74)
80	INC	316 (54.67)	BJP	137 (23.7)	179 (30.97)	AAP	83 (14.36)	42 (7.27)
81	INC	416 (62)	BJP	151 (22.5)	265 (39.5)	AAP	47 (7)	57 (8.49)
82	INC	233 (46.6)	BJP	170 (34)	63 (12.6)	AAP	74 (14.8)	23 (4.6)
83	INC	142 (57.03)	BJP	77 (30.92)	65 (26.11)	AAP	20 (8.03)	10 (4.02)
84	INC	157 (46.87)	AAP	92 (27.46)	65 (19.41)	BJP	67 (20)	19 (5.67)
85	INC	455 (66.04)	BJP	190 (27.58)	265 (38.46)	IND (SBV)	11 (1.6)	33 (4.79)
86	BJP	235 (49.16)	INC	201 (42.05)	34 (7.11)	AAP	14 (2.93)	28 (5.86)
87	INC	416 (71.6)	BJP	129 (22.2)	287 (49.4)	IND (SBV)	7 (1.2)	29 (4.99)
88	INC	369 (75.46)	BJP	74 (15.13)	295 (60.33)	AAP	25 (5.11)	21 (4.29)
89	INC	308 (46.46)	BJP	307 (46.3)	1 (0.16)	AAP	12 (1.81)	36 (5.43)
90	BJP	208 (51.11)	INC	160 (39.31)	48 (11.8)	AAP	20 (4.91)	19 (4.67)
91	INC	293 (52.42)	BJP	221 (39.53)	72 (12.89)	AAP	15 (2.68)	30 (5.37)
92	BJP	408 (47.83)	INC	384 (45.02)	24 (2.81)	AAP	19 (2.23)	42 (4.92)
93	INC	149 (53.6)	BJP	73 (26.26)	76 (27.34)	AAP	43 (15.47)	13 (4.68)
94	INC	353 (68.68)	BJP	74 (14.4)	279 (54.28)	AAP	50 (9.73)	37 (7.2)
95	BJP	350 (83.73)	INC	50 (11.96)	300 (71.77)	IND (SBV)	7 (1.67)	11 (2.63)
96	INC	241 (66.76)	BJP	73 (20.22)	168 (46.54)	SDPI	32 (8.86)	15 (4.16)
97	BJP	244 (49.39)	INC	208 (42.11)	36 (7.28)	AAP	25 (5.06)	17 (3.44)
98	INC	264 (72.53)	BJP	63 (17.31)	201 (55.22)	SDPI	10 (2.75)	27 (7.42)
99	BJP	225 (46.78)	INC	191 (39.71)	34 (7.07)	AAP	46 (9.56)	19 (3.95)
100	INC	283 (46.78)	BJP	252 (41.65)	31 (5.13)	SDPI	37 (6.12)	33 (5.45)
101	INC	306 (53.59)	BJP	187 (32.75)	119 (20.84)	AAP	39 (6.83)	39 (6.83)
102	BJP	461 (69.95)	INC	147 (22.31)	314 (47.64)	AAP	29 (4.4)	22 (3.34)
103	INC	614 (82.31)	BJP	101 (13.54)	513 (68.77)	AAP	9 (1.21)	22 (2.95)
104	INC	458 (72.01)	BJP	127 (19.97)	331 (52.04)	AAP	27 (4.25)	24 (3.77)
105	BJP	314 (74.94)	INC	72 (17.18)	242 (57.76)	GNNS	8 (1.91)	25 (5.97)

Contd....

Socio-Economic Amenities - Rural

Access to Education Facilities

Particulars	Number of Villages (% of Population)				
	Available	Not Available	If Not Available (Distance of Nearest Facility)		
			A	B	C
Govt. Primary School	142 (100)	1 (0)	1 (0)	0 (0)	0 (0)
Private Primary School	7 (14)	136 (86)	0 (0)	0 (0)	0 (0)
Govt. Middle School	0 (0)	143 (100)	0 (0)	0 (0)	0 (0)
Private Middle School	0 (0)	143 (100)	0 (0)	0 (0)	0 (0)
Govt. Secondary School	17 (28)	126 (72)	24 (13)	40 (23)	50 (28)
Private Secondary School	11 (16)	132 (84)	3 (1)	1 (0)	0 (0)
Govt. Senior Secondary School	4 (9)	139 (91)	14 (8)	41 (28)	76 (46)
Private Senior Secondary School	7 (10)	136 (90)	2 (1)	0 (0)	0 (0)
Govt. Arts and Science Degree College	0 (0)	143 (100)	7 (5)	20 (15)	100 (67)
Private Arts and Science Degree College	0 (0)	143 (100)	1 (1)	2 (2)	13 (10)
Govt. Engineering College	0 (0)	143 (100)	0 (0)	0 (0)	139 (96)
Private Engineering College	0 (0)	143 (100)	0 (0)	0 (0)	4 (4)
Govt. Medicine College	0 (0)	143 (100)	0 (0)	0 (0)	112 (81)
Private Medicine College	0 (0)	143 (100)	0 (0)	0 (0)	31 (19)
Govt. Management Institute	0 (0)	143 (100)	0 (0)	0 (0)	119 (84)
Private Management Institute	0 (0)	143 (100)	0 (0)	0 (0)	24 (16)
Govt. Polytechnic	0 (0)	143 (100)	0 (0)	0 (0)	143 (100)
Private Polytechnic	0 (0)	143 (100)	0 (0)	0 (0)	0 (0)
Govt. Vocational Training School/ITI	0 (0)	143 (100)	9 (6)	28 (20)	102 (70)
Private Vocational Training School/ITI	0 (0)	143 (100)	0 (0)	1 (2)	3 (2)
Govt. Non Formal Training Centre	0 (0)	143 (100)	1 (0)	1 (0)	131 (93)
Private Non Formal Training Centre	0 (0)	143 (100)	0 (0)	0 (0)	10 (6)
Govt. School For Disabled	0 (0)	143 (100)	0 (0)	0 (0)	138 (96)
Private School For Disabled	0 (0)	143 (100)	0 (0)	0 (0)	5 (4)
Government Others	0 (0)	143 (100)	0 (0)	0 (0)	0 (0)
Private Others	0 (0)	143 (100)	0 (0)	0 (0)	0 (0)

Note : Distance A : Less than 5 km; B : Between 5-10 km; C : 10+ km.; Source : Data Analysis is based on 2011 Census.

DISCLAIMER

The Terms of Use and Disclaimer of Datanet India Private Limited (hereinafter referred to as "Datanet") for use of this analysis report of **Rajula Assembly Constituency (Rajula Vidhan Sabha)** :-

1. **Assembly Factbook™** is a Registered Trade Mark owned by Datanet.
2. All the maps are sketched and graphical representation only and have not been drawn to the scale and also not to represent the actual geographical area or boundary of the unit.
3. The data for the aforesaid analysis is based on authentic sources and has been culled from the various publications of Census, CSO and NSSO for district and block level data, various central and state government departments, Central & State Elections Commissions and the concerned Returning Officers' releases, Electoral Rolls, Election results and allied publications, internal assessment, surveys, estimates and analysis. Therefore, certain adjustment of data at micro level may have been done to arrive closer to the macro data.
4. Data have been provided on an "As Is" and "As AVAILABLE" basis
5. The colours shown in the maps or diagram and charts of a particular party, alliance or AC are indicative and do not represent them.
6. This publication which includes maps, sheets, graphs and data would be the property under copyright of Datanet only. The user may use these for its internal study, analysis and research purposes. It's public display, re-selling or any commercial uses by the user are not allowed.
7. Datanet has taken due care and caution in compilation and processing of data and allied information, but does not guarantee the accuracy, adequacy or completeness of any information/analysis and will be not responsible for any errors or omissions or for the results obtained from the use of such information/analysis.
8. All the contents for the publication have been culled from various authentic sources and Datanet reasonably believes such sources to be reliable, but does not make any representations, express or implied as to the accuracy or fitness of use of such information. The information or contents of the information/analysis do not constitute advice and should not be relied upon in making (or refraining from making) any decision. Any reliance placed upon the information provided by Datanet is the sole responsibility and strictly at the user's risk.
9. In no event will Datanet be liable for any damages (including, without limitation, damages for loss of business projects, or loss of profits) arising in contract, tort or otherwise from the use of or inability to use any of its contents, or from any action taken (or refrained from being taken) as a result of using the analysis or any of its contents. Datanet its directors, owners, editors, officials, employees, distributor and agents or any associate will not be liable for any errors in the information contained or any consequences arising from the use of the contents of the provided information/analysis.
10. If any provision of these terms and conditions is held invalid or illegal or unenforceable for any reason by any court of competent jurisdiction, such provision shall be severed and the remainder of provisions of the terms and conditions shall continue in full force and effect as if the Term of Use had been executed with the invalid, illegal or unenforceable provision eliminated.
11. If there are any discrepancies in the information provided, please bring it to attention of Datanet for suitable rectification measures.

**Buy Online This Complete Book At
Datanet India eBooks Store**

www.indiastatpublications.com

or go directly at

[http://www.indiastatpublications.com/
Assembly_factbook/Gujarat/Amreli/Rajula](http://www.indiastatpublications.com/Assembly_factbook/Gujarat/Amreli/Rajula)

 **indiastat**elections

ISBN : 978-93-5905-523-7



9 789359 105523 7