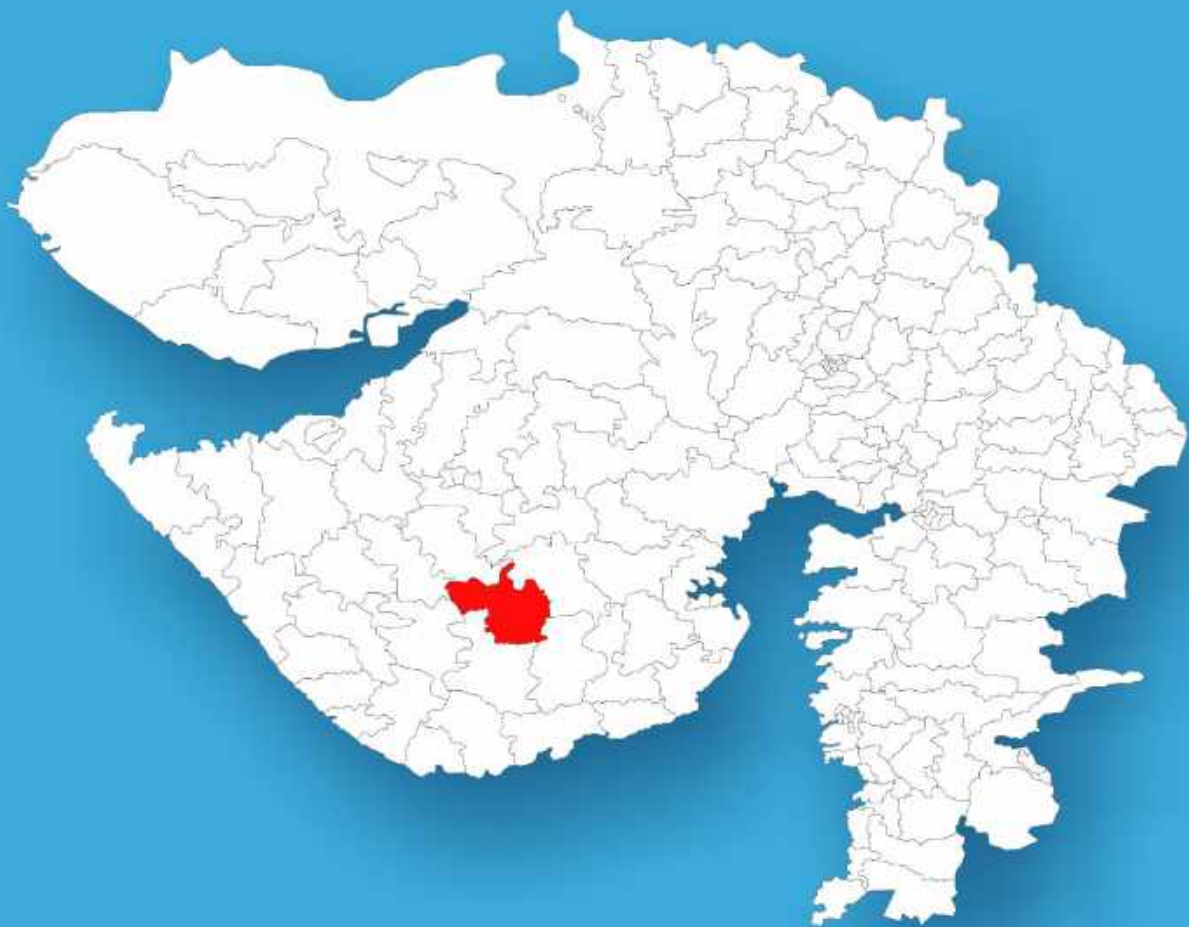




Gujarat

Assembly Factbook™

Amreli Assembly Constituency



Key Electoral Data of Amreli
Assembly Constituency (Vidhan Sabha)

Gujarat

Assembly Factbook™

Amreli Assembly Constituency



Amreli Vidhan Sabha

Editor & Director

Dr. R.K. Thukral

Research Editor

Dr. Shafeeq Rahman

**Compiled, Researched and Published by
Datanet India Pvt. Ltd.**

D-100, 1st Floor,

Okhla Industrial Area, Phase-I,

New Delhi- 110020.

Ph.: 91-11- 43580781-84

Email : support@indiastatpublications.com

Website : www.indiastatelections.com

Online Book Store :

www.indiastatpublications.com

Report No. : AFB/GJ-095-0125

ISBN : 978-93-5822-607-2

First Edition : January, 2018

Eighth Updated Edition : January, 2025

Price : Rs. 11500/-

US\$ 310

© Datanet India Pvt. Ltd.

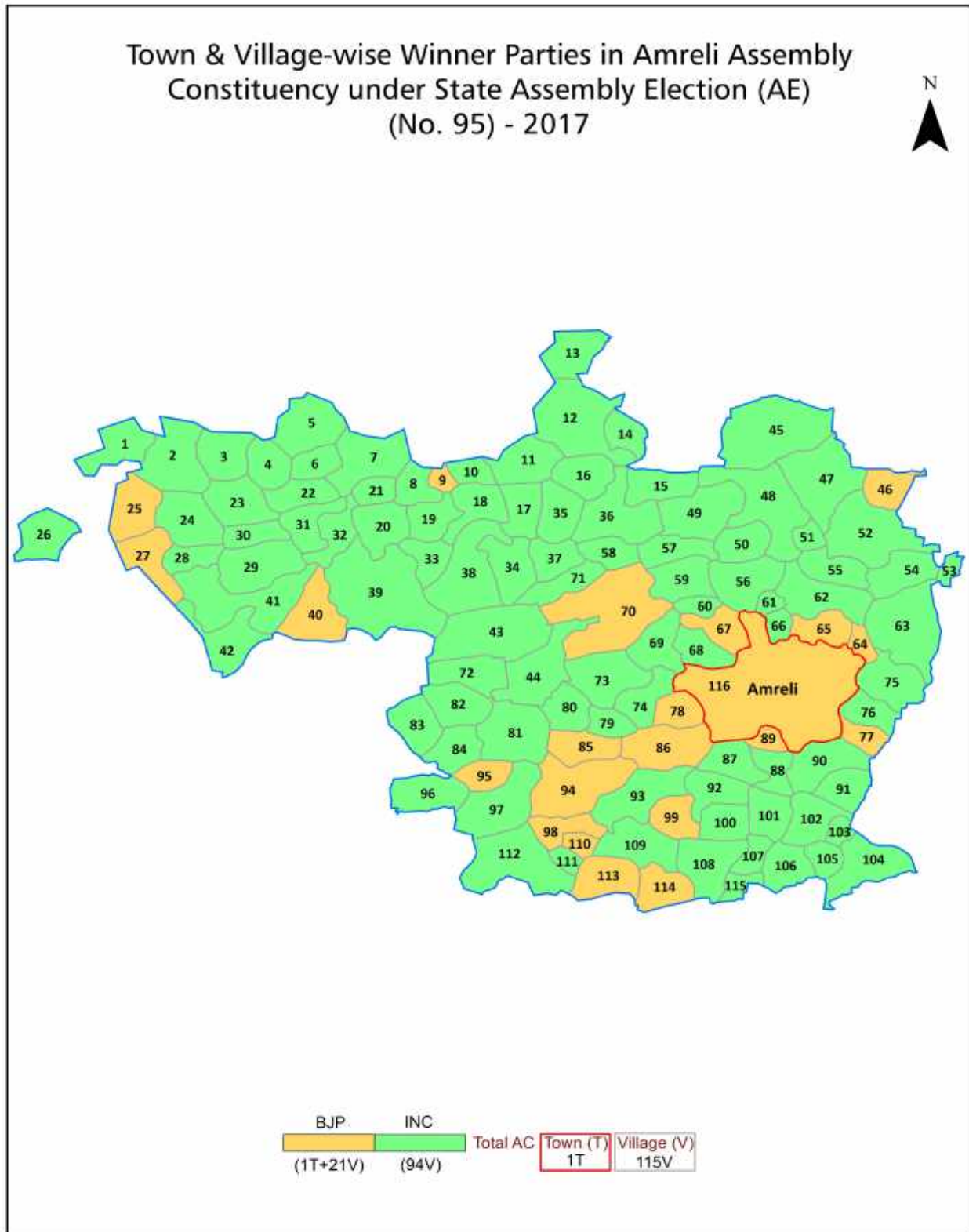
All rights reserved. No part of this book may be reproduced, stored in a retrieval system or transmitted in any form or by any means, mechanical photocopying, photographing, scanning, recording or otherwise without the prior written permission of the publisher. Please refer to Disclaimer at page no. 250 for the use of this publication.

Printed in India

Contents

No.	Particulars	Page No.
	Introduction	
1	Assembly Constituency - (Vidhan Sabha) at a Glance Features of Assembly as per Delimitation Commission of India (2008)	1-2
	Location and Political Maps	
2	Location Map Boundaries of Assembly Constituency - (Vidhan Sabha) in District Boundaries of Assembly Constituency under Parliamentary Constituency - (Lok Sabha) Town & Village-wise Winner Parties- 2024, 2022, 2019, 2017, 2014, 2012 and 2009	3-11
	Administrative Setup (2011)	
3	District Sub-district Towns Villages Inhabited Villages Uninhabited Villages Village Panchayat Intermediate Panchayat	12-17
	Demographics (2011)	
4	Population Households Rural/Urban Population Towns and Villages by Population Size Sex Ratio (Total & 0-6 Years) Religious Population Social Population Literacy Rate	18-19
	Electoral Features	
5	Important Dates of Last Elections Held Electors by Gender Service Electors Voters Voters Turnout Polling Stations & Average Number of Electors per Polling Station Electors by Age Group Present Elected Representatives	20-25
	Historical Summary Election Results	
6	Vote Share of Major Parties Winning Margin (Number & Percentage) Polarity of Parties Summary Result of Assembly Segment of Parliamentary Elections 2024, 2019, 2014, 2009, 2004 and 1999 Summary Result of Assembly Elections 2022, 2017, 2012, 2007, 2002, 1998, 1995, 1990, 1985, 1980, 1975, 1972, 1967 and 1962	26-48
	Polling Station Level Election Results	
7	Name and Number of Polling Station 2024, 2022, 2019, 2017, 2014, 2012 and 2009 Polling Station-wise Electors, Voters & Voters Turnout 2024, 2022, 2019, 2017, 2014, 2012 and 2009 Polling Station wise Elections Results 2024, 2022, 2019, 2017, 2014, 2012 and 2009	49-229
	Share of Assembly Constituency	
8	Share of Assembly Constituency - (Vidhan Sabha) in State, District and Parliamentary Constituency - (Lok Sabha)	230
	Socio-Economic Amenities (2011)	
9	Access to Administrative Units Agricultural, Manufacturing and Industrial Commodities Demographic Indicators Education Health & Manpower Drinking Water Supply Sanitation Entertainment and Recreations Infrastructure Power Food Allocation Distribution and Marketing of Agriculture Commodities Infrastructure Transport and Road Infrastructure Communication Banking and Financial Services Land Use Irrigation Source	232-246
10	Abbreviation & Sources	248-249
11	Disclaimer	250

Location & Political Map



Administrative Setup

List of Village Panchayat & Intermediate Panchayat (Block) Name - 2011

Village Name	Village Panchayat Name	Intermediate Panchayat Name
Amarpur(Varudi)	Amarpur(Varudi)	Amreli
Amrapur	Amrapur	Kunkavav Vadia
Anida	Anida	Kunkavav Vadia
Ankadiya Mota	Ankadiya Mota	Amreli
Ankadiya Nana	Ankadiya Nana	Amreli
Arjansukh	Arjansukh	Kunkavav Vadia
Babapur	Babapur	Amreli
Badanpur Juna	Badanpur Juna	Kunkavav Vadia
Badanpur Nava	Badanpur Nava	Kunkavav Vadia
Bambhaniya	Bambhaniya	Kunkavav Vadia
Bantwa-Devli	Bantwa-Devli	Kunkavav Vadia
Barvala Bavali	Barvala Bavali	Kunkavav Vadia
Barvala Bavishi	Barvala Bavishi	Kunkavav Vadia
Baxipur	Baxipur	Amreli
Bhandariya Mota	Bhandariya Mota	Amreli
Bhandariya Nana	Bhandariya Nana	Amreli
Bhayavadar	Bhayavadar	Kunkavav Vadia
Bhukhli-Santhali	Bhukhli-Santhali	Kunkavav Vadia
Chadiya	Chadiya	Amreli
Chakkargadh	Chakkargadh	Amreli
Champathal	Champathal	Amreli
Chandgad	Chandgad	Amreli
Chital	Chital	Amreli
Dadva(Randal)	Dadva(Randal)	Kunkavav Vadia
Dahida	Dahida	Amreli
Devaliya	Devaliya	Amreli
Devgam	Devgam	Kunkavav Vadia
Devrajiya	Devrajiya	Amreli
Dholarva	Dholarva	Amreli

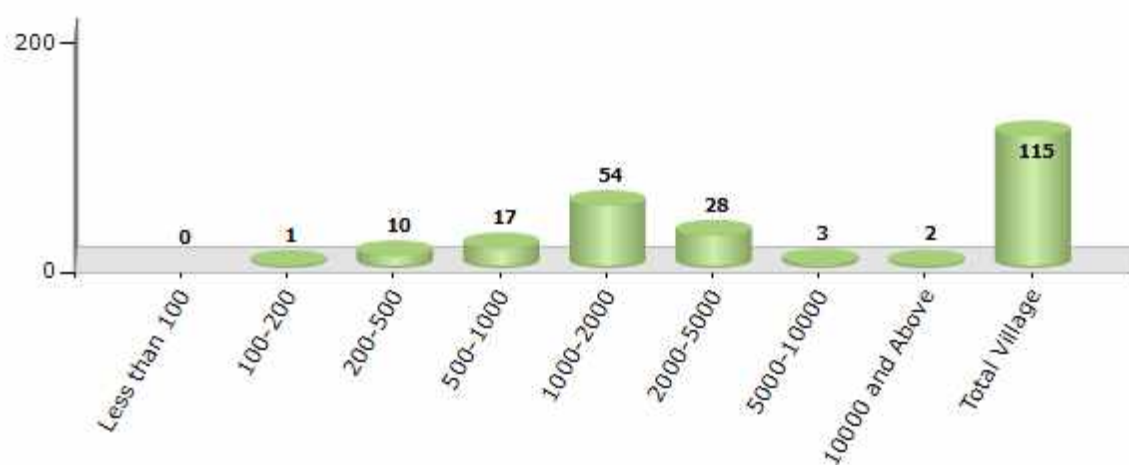
Contd....

Demographics

Number of Villages by Population Size - 2011

Less than 100	100-200	200-500	500-1000	1000-2000	2000-5000	5000-10000	10000 and Above	Total Village
0	1	10	17	54	28	3	2	115

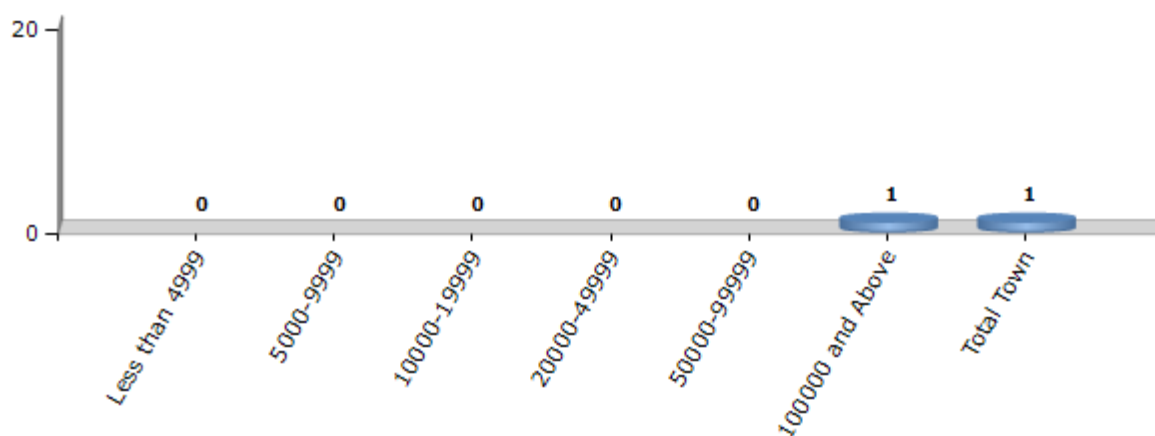
Number of Villages by Population Size - 2011



Number of Towns by Population Size - 2011

Less than 4999	5000-9999	10000-19999	20000-49999	50000-99999	100000 and Above	Total Town
0	0	0	0	0	1	1

Number of Towns by Population Size - 2011

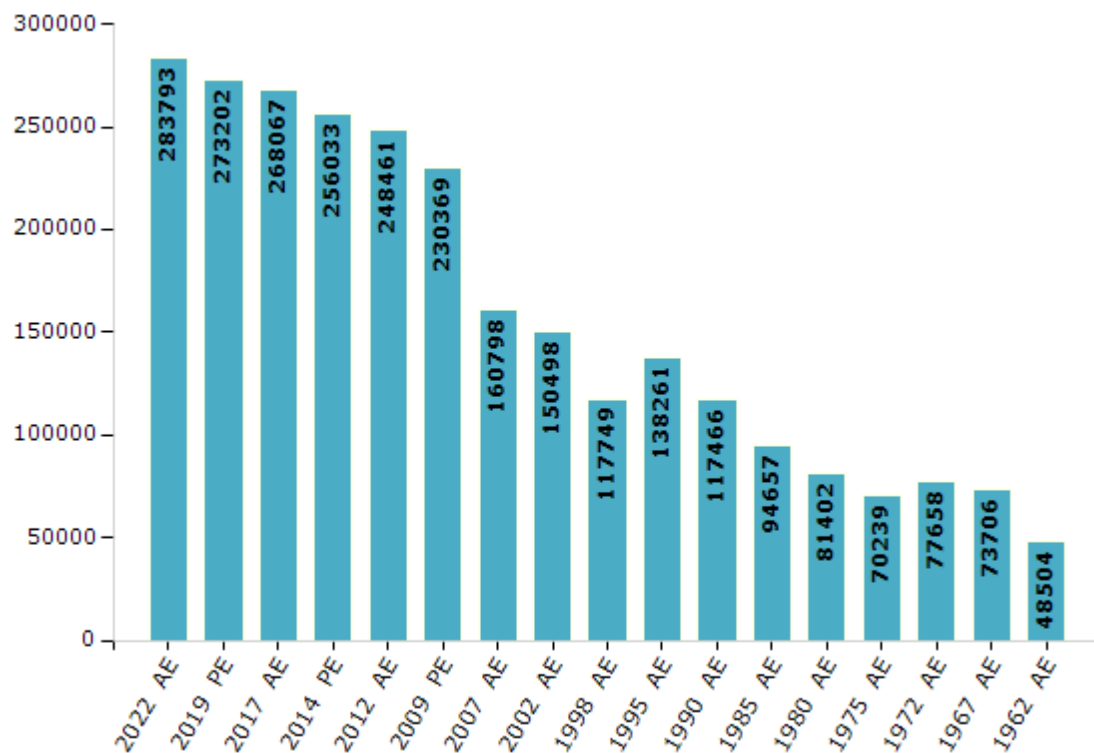


Electoral Features

Electors by Male & Female

Year	Male	Female	Others	Total	Year	Male	Female	Others	Total
2022 AE	145866	137923	4	283793	1998 AE	60305	57444	-	117749
2019 PE	140409	132790	3	273202	1995 AE	70433	67828	-	138261
2017 AE	137778	130286	3	268067	1990 AE	59971	57495	-	117466
2014 PE	132312	123721	0	256033	1985 AE	47505	47152	-	94657
2012 AE	128650	119811	0	248461	1980 AE	40493	40909	-	81402
2009 PE	118292	112077	-	230369	1975 AE	34984	35255	-	70239
2007 AE	81875	78923	-	160798	1972 AE	38909	38749	-	77658
2004 PE	-	-	-	-	1967 AE	-	-	-	73706
2002 AE	77220	73278	-	150498	1962 AE	-	-	-	48504
1999 PE	-	-	-	-					

Number of Electors

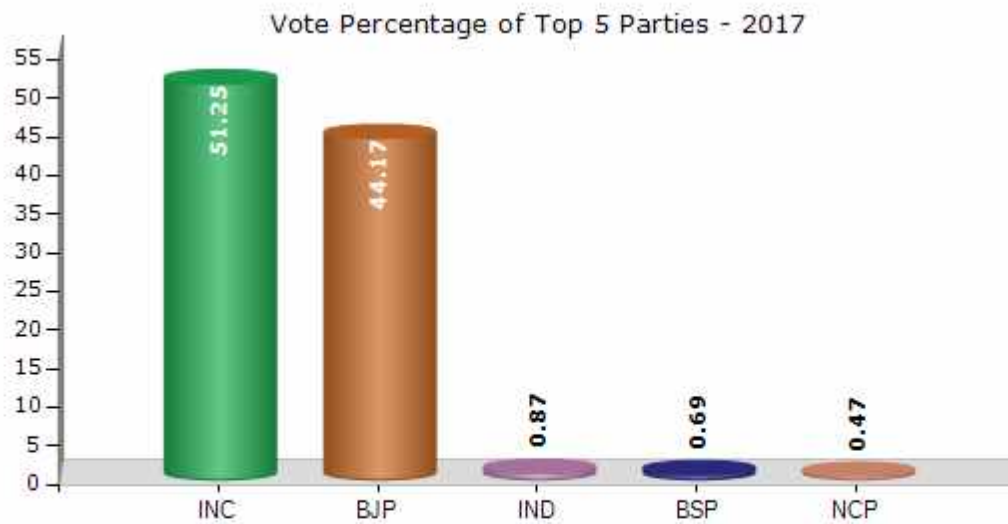


Note : AE : Assembly Election, PE : Assembly Segment of Parliamentary Election

Historical Summary Election Results

Summary Result of Assembly Election - 2017

Candidate Name	Party	Votes	Votes %
Paresh Dhanani	INC	87032	51.25
Bavkubhai Undhad	BJP	75003	44.17
Shukla Bhargavkumar	IND	1483	0.87
Madhad Ravajibhai Danabhai	BSP	1167	0.69
Lalbhai Bodar	NCP	806	0.47
Rajesh Madhvani	IND	599	0.35
Vitthalbhai Mavjibhai Gajera (V.M.Gajera)	BNJD	322	0.19
Paghdal Jayantilal Bavabhai	YUS	285	0.17
Adiyesa Rutil	IND	242	0.14
	NOTA	2869	1.69



Polling Station Level Election Results

Number and Name of Polling Stations (PS) (2022)

Number of Polling Stations	Name of Polling Stations	Number of Polling Stations	Name of Polling Stations
1	New Primary School, North West Side First Room, Dadva Randal, Dadva(Randal)	22	New Brc Bhavan, Staff Room, Chittal Road, Amreli
2	New Primary School, North Side West Room, Dadva Randal, Dadva(Randal)	23	Primary Girls School, West Side Part, Vadiya, Vadia
3	Primary School, New Building East Side Room, Bantva Devli, Bantwa-Devli	24	Primary Girls School, East Side Part, Vadiya, Vadia
4	Primary School, New Building West Side Room, Bantva Devli, Bantwa-Devli	25	Taluka School, Room No.1, Vadia, Vadia
5	Primary School, Room No.1, Megha Pipaliya, Megha-Pipaliya	26	Primary Middle School, East Side Room, Vadiya, Vadia
6	Primary School, Room No.3, Megha Pipaliya, Megha-Pipaliya	27	Khetani Pay Center School No.2, North Side, Khetani School Area, Vadia
7	Primary School, South Part East Side Room No.1, Devgam, Devgam	28	Primary Middle School, West Side, Vadiya, Vadia
8	Primary School, South Part West Side Room No.2, Devgam, Devgam	29	Suragvala Saravajanik High School, Near Office North Room, Vadia, Vadia
9	Sheth K.K.Parekh Primary School, North Side Room No.1, Devgam, Devgam	30	Suragvala Saravajanik High School, South Side Ving Senetory, Vadia, Vadia
10	Primary Schoold, Room No.1, Sarangpur, Sarangpur	31	Primary Shcool New Building, South East Side Room, Khadkhad, Khadkhad
11	Primary Shcool, Room No.1, Bhukhali Sanathali, Bhukhli-Sanathali	32	Primary Shcool New Building, North Side Near Office Room, Khadkhad, Khadkhad
12	Primary School, Room No.1, Barvala Baval, Barvala Baval	33	Primary Shcool, Room No.1, Khajuri Pipaliya, Khajuri-Pipaliya
13	Primary School, West Side Last Room, Barvala Baval, Barvala Baval	34	Primary School, South Side Room No.-2, Talali, Talali
14	Primary School, New Bulding Room No.2, Barvala Baval, Barvala Baval	35	Primary Shcool, New Building Room No.1, Mayapadar, Maya Padar
15	New Primary Shcool, North Side East Room, Taradhari, Targhari	36	New Primary School, Prayer Hall, Vavdi Road, Vavdi
16	Primary Shcool, West Side Room No-3, Sanali, Sanali	37	Primary School, Aanganvadi Room, Morvala, Morvada
17	Primary Shcool, West Side Room No.2, Sanali, Sanali	38	New Primary Shcool, Room No.1, Sanala, Sanala
18	Primary Shcool, Room No.3, Bambhaniya, Bambhaniya	39	New Primary Shcool, Room No.2, Sanala, Sanala
19	Primary Shcool, Room No.6, Bambhaniya, Bambhaniya	40	Primary School, North Side Room No.1, Ujla Mota, Ujala-Mota
20	Primary Shcool, Room No.1, Khajuri, Khajuri	41	Primary School, North Room No.2, Ujla Mota, Ujala-Mota
21	New Primary Shcool, South Side Community Hall, Badanpur Juna, Badanpur Juna	42	Primary School, Room No.1, Anida, Anida

Contd....

Polling Station Level Election Results

Polling Station-wise Votes Secured by Overall Top Five Parties in Amreli Assembly in Assembly Election (AE) under Amreli Parliamentary Constituency in Gujarat (2022)

Number of Polling Station	Winner - Kaushik Kantibhai Vekariya (BJP)	Runner-up - Dhanani Paresh Kumar Dhirajlal (INC)	3rd - Ravi Dhanani (AAP)	4th - Vinubhai Chavada (IND)	5th - Gohil Mukeshbhai Khimajibhai (VPP)	NOTA	Other	Total Votes Secured
36	235	126	89	3	0	8	0	461
37	271	84	89	2	4	11	0	461
38	213	83	80	9	3	11	0	399
39	159	116	76	4	1	4	0	360
40	138	131	51	1	5	1	0	327
41	210	248	140	3	11	7	0	619
42	270	113	39	3	3	6	0	434
43	272	180	65	5	3	5	0	530
44	143	59	21	1	3	4	0	231
45	247	138	208	7	3	11	0	614
46	214	73	144	5	7	0	0	443
47	172	149	162	2	1	5	0	491
48	434	111	45	4	1	8	0	603
49	130	55	148	5	1	4	0	343
50	94	161	109	1	3	2	0	370
51	310	237	86	11	4	9	0	657
52	274	63	242	6	10	7	0	602
53	141	41	87	4	1	3	0	277
54	140	58	184	8	4	5	0	399
55	387	125	180	5	7	7	0	711
56	189	91	110	3	1	8	0	402
57	205	134	152	3	5	9	0	508
58	153	97	34	0	2	1	0	287
59	204	109	110	0	1	2	0	426
60	142	27	316	3	4	4	0	496
61	178	4	392	12	3	4	0	593
62	145	28	367	6	6	3	0	555
63	293	178	68	5	3	12	0	559
64	314	126	108	6	3	13	0	570
65	287	117	153	5	7	19	0	588
66	242	20	293	4	0	5	0	564
67	357	42	173	7	0	4	0	583
68	187	109	250	7	4	2	0	559
69	188	119	109	6	2	4	0	428
70	270	127	125	3	0	2	0	527

Contd....

Polling Station Level Election Results

Winner, Runner-up and 3rd Party Position & Winning Margin According to Polling Stations in Amreli Assembly Segment in Parliament Election (PE) under Amreli Parliamentary Constituency in Gujarat (2019)

Polling Station Number	Winner Party	Winner Votes (%)	Runner-up Party	Runner-up Votes (%)	Winning Margin Votes (%)	Third Party	Third Party Votes (%)	Other Votes (%)
71	INC	280 (56.91)	BJP	183 (37.2)	97 (19.71)	BSP	6 (1.22)	23 (4.67)
72	INC	230 (56.1)	BJP	171 (41.71)	59 (14.39)	BSP	3 (0.73)	6 (1.46)
73	BJP	267 (50.57)	INC	242 (45.83)	25 (4.74)	BSP	4 (0.76)	15 (2.84)
74	BJP	308 (54.04)	INC	248 (43.51)	60 (10.53)	BSP	3 (0.53)	11 (1.93)
75	INC	279 (45.66)	BJP	273 (44.68)	6 (0.98)	BSP	11 (1.8)	48 (7.86)
76	INC	267 (52.56)	BJP	202 (39.76)	65 (12.8)	BSP	12 (2.36)	27 (5.31)
77	BJP	218 (50.35)	INC	205 (47.34)	13 (3.01)	BSP	3 (0.69)	7 (1.62)
78	INC	161 (55.71)	BJP	119 (41.18)	42 (14.53)	VPP	2 (0.69)	7 (2.42)
79	INC	207 (53.49)	BJP	165 (42.64)	42 (10.85)	BSP	5 (1.29)	10 (2.58)
80	BJP	319 (68.6)	INC	134 (28.82)	185 (39.78)	IND (RSG)	4 (0.86)	8 (1.72)
81	INC	307 (49.52)	BJP	294 (47.42)	13 (2.1)	BSP	5 (0.81)	14 (2.26)
82	BJP	235 (48.96)	INC	223 (46.46)	12 (2.5)	BSP	5 (1.04)	17 (3.54)
83	INC	237 (52.9)	BJP	196 (43.75)	41 (9.15)	BSP	4 (0.89)	11 (2.46)
84	INC	155 (49.68)	BJP	133 (42.63)	22 (7.05)	BSP	3 (0.96)	21 (6.73)
85	BJP	226 (51.72)	INC	196 (44.85)	30 (6.87)	IND (HB)	2 (0.46)	13 (2.97)
86	INC	228 (61.46)	BJP	112 (30.19)	116 (31.27)	VPP	3 (0.81)	28 (7.55)
87	INC	227 (48.4)	BJP	223 (47.55)	4 (0.85)	VPP	6 (1.28)	13 (2.77)
88	BJP	192 (57.66)	INC	131 (39.34)	61 (18.32)	BSP	3 (0.9)	7 (2.1)
89	BJP	141 (52.61)	INC	113 (42.16)	28 (10.45)	BSP	4 (1.49)	10 (3.73)
90	INC	261 (54.26)	BJP	182 (37.84)	79 (16.42)	BSP	18 (3.74)	20 (4.16)
91	INC	252 (54.66)	BJP	182 (39.48)	70 (15.18)	BSP	5 (1.08)	22 (4.77)
92	BJP	357 (63.64)	INC	184 (32.8)	173 (30.84)	BSP	7 (1.25)	13 (2.32)
93	INC	231 (49.15)	BJP	222 (47.23)	9 (1.92)	BSP	3 (0.64)	14 (2.98)
94	INC	245 (58.19)	BJP	155 (36.82)	90 (21.37)	IND (VVJ)	4 (0.95)	17 (4.04)
95	INC	155 (54.96)	BJP	103 (36.52)	52 (18.44)	BSP	10 (3.55)	14 (4.96)
96	INC	168 (54.02)	BJP	128 (41.16)	40 (12.86)	VPP	4 (1.29)	11 (3.54)
97	BJP	266 (53.41)	INC	216 (43.37)	50 (10.04)	BSP	2 (0.4)	14 (2.81)
98	INC	297 (71.39)	BJP	104 (25)	193 (46.39)	BSP	3 (0.72)	12 (2.88)
99	BJP	226 (61.75)	INC	115 (31.42)	111 (30.33)	IND (VVJ)	5 (1.37)	20 (5.46)
100	INC	228 (51.24)	BJP	179 (40.22)	49 (11.02)	BSP	19 (4.27)	19 (4.27)
101	INC	215 (47.88)	BJP	193 (42.98)	22 (4.9)	BSP	27 (6.01)	14 (3.12)
102	BJP	319 (50.63)	INC	268 (42.54)	51 (8.09)	IND (HB)	8 (1.27)	35 (5.56)
103	BJP	452 (73.38)	INC	143 (23.21)	309 (50.17)	BSP	4 (0.65)	17 (2.76)
104	BJP	319 (58.32)	INC	199 (36.38)	120 (21.94)	BSP	3 (0.55)	26 (4.75)
105	INC	267 (50.28)	BJP	242 (45.57)	25 (4.71)	BSP	3 (0.56)	19 (3.58)

Contd....

Socio-Economic Amenities - Rural

Access to Education Facilities

Particulars	Number of Villages (% of Population)				
	Available	Not Available	If Not Available (Distance of Nearest Facility)		
			A	B	C
Govt. Primary School	114 (95)	1 (5)	0 (0)	0 (0)	0 (0)
Private Primary School	13 (30)	102 (70)	0 (0)	0 (0)	0 (0)
Govt. Middle School	0 (0)	115 (100)	0 (0)	0 (0)	0 (0)
Private Middle School	0 (0)	115 (100)	0 (0)	0 (0)	0 (0)
Govt. Secondary School	34 (50)	81 (50)	27 (16)	23 (16)	29 (17)
Private Secondary School	6 (14)	109 (86)	0 (0)	1 (0)	0 (0)
Govt. Senior Secondary School	9 (22)	106 (78)	16 (12)	32 (25)	55 (37)
Private Senior Secondary School	4 (8)	111 (92)	0 (0)	0 (0)	0 (0)
Govt. Arts and Science Degree College	1 (5)	114 (95)	5 (3)	19 (16)	87 (73)
Private Arts and Science Degree College	0 (0)	115 (100)	0 (0)	0 (0)	3 (3)
Govt. Engineering College	0 (0)	115 (100)	5 (3)	19 (16)	91 (81)
Private Engineering College	0 (0)	115 (100)	0 (0)	0 (0)	0 (0)
Govt. Medicine College	0 (0)	115 (100)	5 (3)	18 (15)	88 (77)
Private Medicine College	0 (0)	115 (100)	0 (0)	1 (1)	3 (3)
Govt. Management Institute	0 (0)	115 (100)	5 (3)	19 (16)	89 (78)
Private Management Institute	1 (2)	114 (98)	0 (0)	0 (0)	1 (1)
Govt. Polytechnic	0 (0)	115 (100)	5 (3)	19 (16)	91 (81)
Private Polytechnic	0 (0)	115 (100)	0 (0)	0 (0)	0 (0)
Govt. Vocational Training School/ITI	1 (5)	114 (95)	6 (5)	26 (27)	82 (64)
Private Vocational Training School/ITI	0 (0)	115 (100)	0 (0)	0 (0)	0 (0)
Govt. Non Formal Training Centre	0 (0)	115 (100)	5 (3)	19 (16)	88 (79)
Private Non Formal Training Centre	0 (0)	115 (100)	0 (0)	0 (0)	3 (2)
Govt. School For Disabled	0 (0)	115 (100)	5 (3)	19 (16)	90 (80)
Private School For Disabled	0 (0)	115 (100)	0 (0)	0 (0)	1 (1)
Government Others	0 (0)	115 (100)	0 (0)	0 (0)	0 (0)
Private Others	0 (0)	115 (100)	0 (0)	0 (0)	0 (0)

Note : Distance A : Less than 5 km; B : Between 5-10 km; C : 10+ km.; Source : Data Analysis is based on 2011 Census.

DISCLAIMER

The Terms of Use and Disclaimer of Datanet India Private Limited (hereinafter referred to as "Datanet") for use of this analysis report of **Amreli Assembly Constituency (Amreli Vidhan Sabha)** :-

1. **Assembly Factbook™** is a Registered Trade Mark owned by Datanet.
2. All the maps are sketched and graphical representation only and have not been drawn to the scale and also not to represent the actual geographical area or boundary of the unit.
3. The data for the aforesaid analysis is based on authentic sources and has been culled from the various publications of Census, CSO and NSSO for district and block level data, various central and state government departments, Central & State Elections Commissions and the concerned Returning Officers' releases, Electoral Rolls, Election results and allied publications, internal assessment, surveys, estimates and analysis. Therefore, certain adjustment of data at micro level may have been done to arrive closer to the macro data.
4. Data have been provided on an "As Is" and "As AVAILABLE" basis
5. The colours shown in the maps or diagram and charts of a particular party, alliance or AC are indicative and do not represent them.
6. This publication which includes maps, sheets, graphs and data would be the property under copyright of Datanet only. The user may use these for its internal study, analysis and research purposes. It's public display, re-selling or any commercial uses by the user are not allowed.
7. Datanet has taken due care and caution in compilation and processing of data and allied information, but does not guarantee the accuracy, adequacy or completeness of any information/analysis and will be not responsible for any errors or omissions or for the results obtained from the use of such information/analysis.
8. All the contents for the publication have been culled from various authentic sources and Datanet reasonably believes such sources to be reliable, but does not make any representations, express or implied as to the accuracy or fitness of use of such information. The information or contents of the information/analysis do not constitute advice and should not be relied upon in making (or refraining from making) any decision. Any reliance placed upon the information provided by Datanet is the sole responsibility and strictly at the user's risk.
9. In no event will Datanet be liable for any damages (including, without limitation, damages for loss of business projects, or loss of profits) arising in contract, tort or otherwise from the use of or inability to use any of its contents, or from any action taken (or refrained from being taken) as a result of using the analysis or any of its contents. Datanet its directors, owners, editors, officials, employees, distributor and agents or any associate will not be liable for any errors in the information contained or any consequences arising from the use of the contents of the provided information/analysis.
10. If any provision of these terms and conditions is held invalid or illegal or unenforceable for any reason by any court of competent jurisdiction, such provision shall be severed and the remainder of provisions of the terms and conditions shall continue in full force and effect as if the Term of Use had been executed with the invalid, illegal or unenforceable provision eliminated.
11. If there are any discrepancies in the information provided, please bring it to attention of Datanet for suitable rectification measures.

Buy Online This Complete Book At
Datanet India eBooks Store

www.indiastatpublications.com

or go directly at

[http://www.indiastatpublications.com/
Assembly_factbook/Gujarat/Amreli/ Amreli](http://www.indiastatpublications.com/Assembly_factbook/Gujarat/Amreli/Amreli)

 **indiastat**elections

ISBN : 978-93-5822-607-2



9 789358 226072