



Goa

Assembly Factbook™

Sanvordem Assembly Constituency

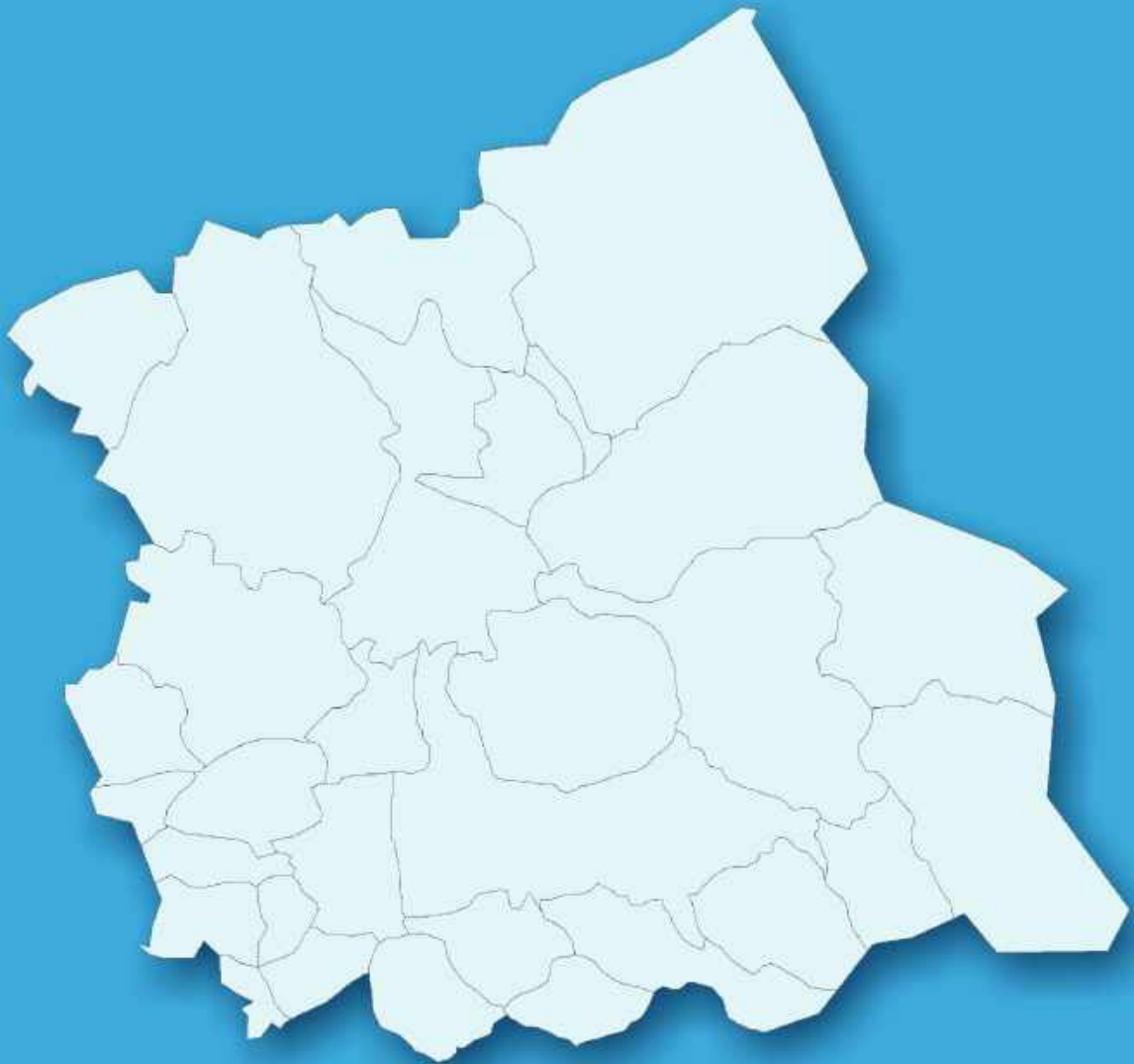


Key Electoral Data of Sanvordem
Assembly Constituency (Vidhan Sabha)

Goa

Assembly Factbook™

Sanvordem Assembly Constituency



Sanvordem Vidhan Sabha

Editor & Director

Dr. R.K. Thukral

Research Editor

Dr. Shafeeq Rahman

**Compiled, Researched and Published by
Datanet India Pvt. Ltd.**

D-100, 1st Floor,

Okhla Industrial Area, Phase-I,

New Delhi- 110020.

Ph.: 91-11- 43580781-84

Email : support@indiastatpublications.com

Website : www.indiastatelections.com

Online Book Store :

www.indiastatpublications.com

Report No. : AFB/GA-38-0125

ISBN : 978-93-5822-337-8

First Edition : January, 2018

Eighth Updated Edition : January, 2025

Price : Rs.11500/-

US\$ 310

© **Datanet India Pvt. Ltd.**

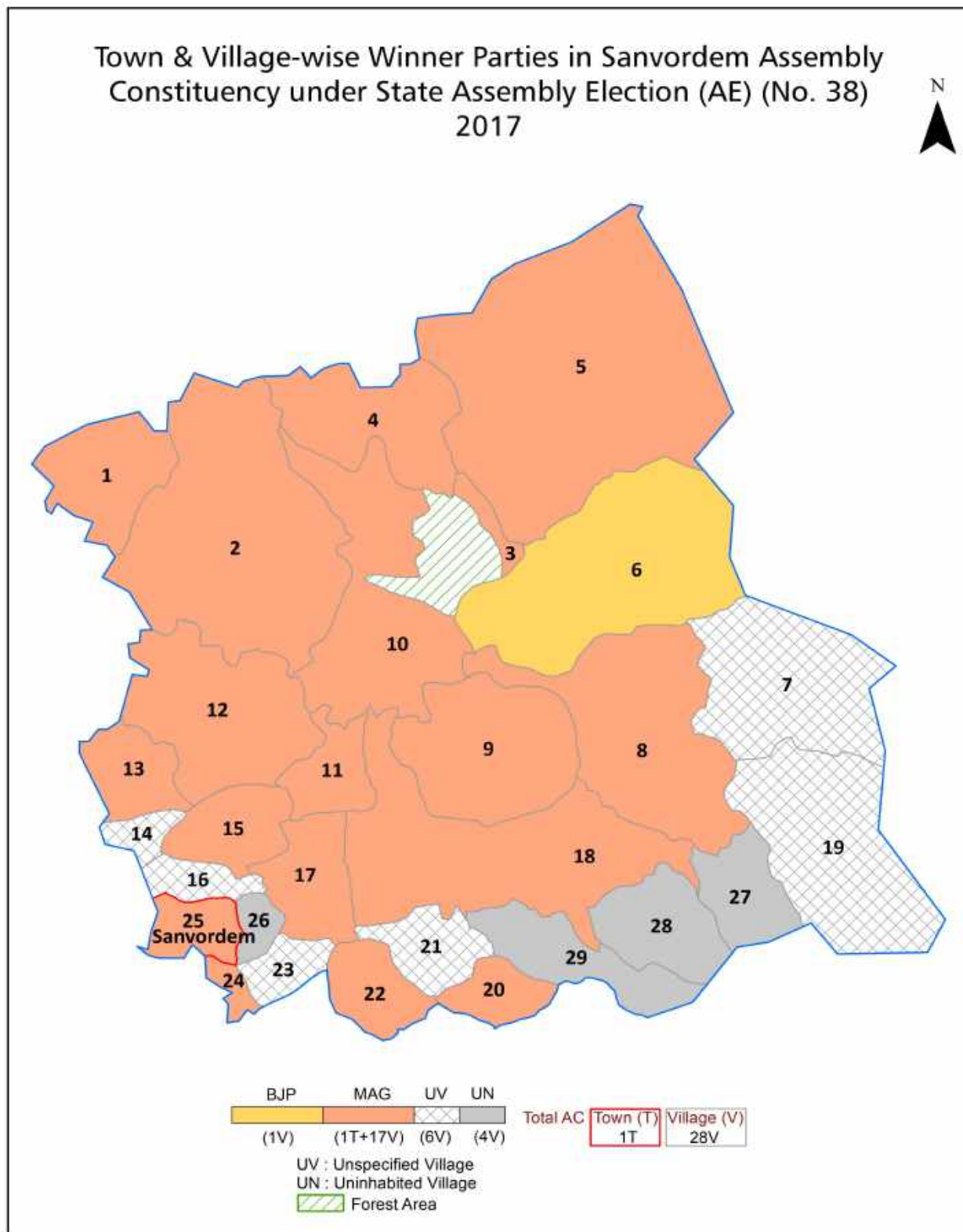
All rights reserved. No part of this book may be reproduced, stored in a retrieval system or transmitted in any form or by any means, mechanical photocopying, photographing, scanning, recording or otherwise without the prior written permission of the publisher. Please refer to Disclaimer at page no. 100 for the use of this publication.

Printed in India

Contents

No.	Particulars	Page No.
	Introduction	
1	Assembly Constituency - (Vidhan Sabha) at a Glance Features of Assembly as per Delimitation Commission of India (2008)	1-2
	Location and Political Maps	
2	Location Map Boundaries of Assembly Constituency - (Vidhan Sabha) in District Boundaries of Assembly Constituency under Parliamentary Constituency - (Lok Sabha) Town & Village-wise Winner Parties- 2024, 2022, 2019, 2017, 2014, 2012 and 2009	3-11
	Administrative Setup (2011)	
3	District Sub-district Towns Villages Inhabited Villages Uninhabited Villages Village Panchayat Intermediate Panchayat	12-14
	Demographics (2011)	
4	Population Households Rural/Urban Population Towns and Villages by Population Size Sex Ratio (Total & 0-6 Years) Religious Population Social Population Literacy Rate	15-16
	Electoral Features	
5	Important Dates of Last Elections Held Electors by Gender Service Electors Voters Voters Turnout Polling Stations & Average Number of Electors per Polling Station Electors by Age Group Present Elected Representatives	17-22
	Historical Summary Election Results	
6	Vote Share of Major Parties Winning Margin (Number & Percentage) Polarity of Parties Summary Result of Assembly Segment of Parliamentary Elections 2024, 2019, 2014, 2009, 2004 and 1999 Summary Result of Assembly Elections 2022, 2017, 2012, 2007, 2002, 1999, 1994 and 1989	23-39
	Polling Station Level Election Results	
7	Name and Number of Polling Station 2024, 2022, 2019, 2017, 2014, 2012 and 2009 Polling Station-wise Electors, Voters & Voters Turnout 2024, 2022, 2019, 2017, 2014, 2012 and 2009 Polling Station wise Elections Results 2024, 2022, 2019, 2017, 2014, 2012 and 2009	40-80
	Share of Assembly Constituency	
8	Share of Assembly Constituency - (Vidhan Sabha) in State, District and Parliamentary Constituency - (Lok Sabha)	81
	Socio-Economic Amenities (2011)	
9	Access to Administrative Units Agricultural, Manufacturing and Industrial Commodities Demographic Indicators Education Health & Manpower Drinking Water Supply Sanitation Entertainment and Recreations Infrastructure Power Food Allocation Distribution and Marketing of Agriculture Commodities Infrastructure Transport and Road Infrastructure Communication Banking and Financial Services Land Use Irrigation Source	83-97
10	Abbreviation & Sources	99-99
11	Disclaimer	100

Location & Political Map



Administrative Setup

List of Village Panchayat & Intermediate Panchayat (Block) Name - 2011

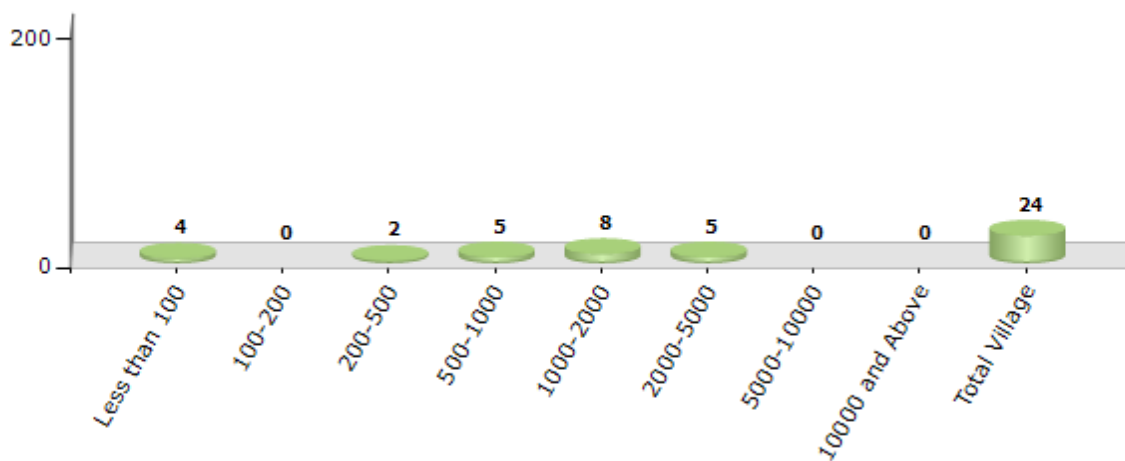
Village Name	Village Panchayat Name	Intermediate Panchayat Name
Aglote	Sancordem	Sanguem
Bandoli	Kirlapal-Dabhal	Sanguem
Calem	Kalay(Kalem)	Sanguem
Camarconda	Kirlapal-Dabhal	Sanguem
Caranzol	Colem	Sanguem
Codli	Kirlapal-Dabhal	Sanguem
Colem	Colem	Sanguem
Comproi	Sanvordem	Sanguem
Corangnim	Sanvordem	Sanguem
Cormonem	Kirlapal-Dabhal	Sanguem
Costi	Kalay(Kalem)	Sanguem
Darbandora	Dharbandora	Sanguem
Dudal	Kalay(Kalem)	Sanguem
Maulinguem	Kalay(Kalem)	Sanguem
Moissal	Kirlapal-Dabhal	Sanguem
Molem	Mollem	Sanguem
Piliem	Dharbandora	Sanguem
Rumbrem	Sanvordem	Sanguem
Sancordem	Sancordem	Sanguem
Sangod	Mollem	Sanguem
Santona	Sanvordem	Sanguem
Sigao	Colem	Sanguem
Sonauli	Colem	Sanguem
Surla	Sancordem	Sanguem

Demographics

Number of Villages by Population Size - 2011

Less than 100	100-200	200-500	500-1000	1000-2000	2000-5000	5000-10000	10000 and Above	Total Village
4	0	2	5	8	5	0	0	24

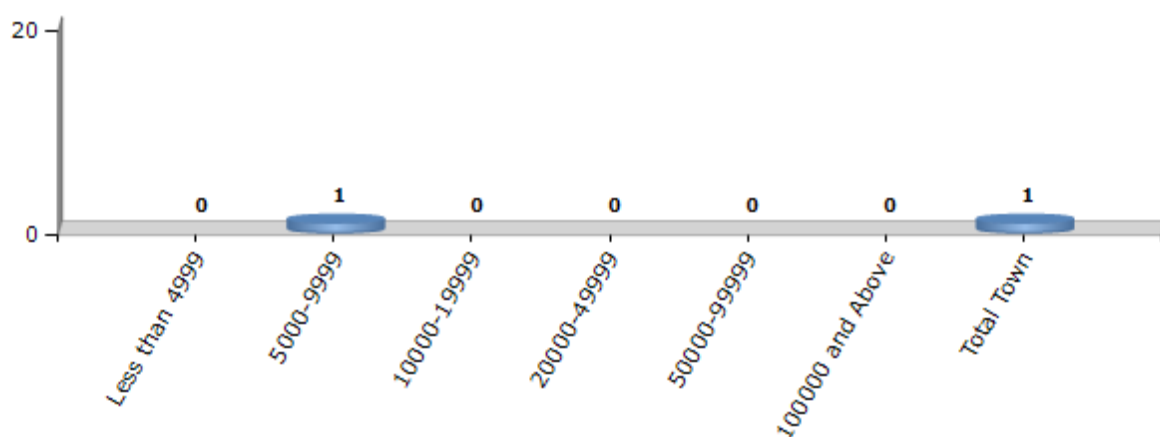
Number of Villages by Population Size - 2011



Number of Towns by Population Size - 2011

Less than 4999	5000-9999	10000-19999	20000-49999	50000-99999	100000 and Above	Total Town
0	1	0	0	0	0	1

Number of Towns by Population Size - 2011

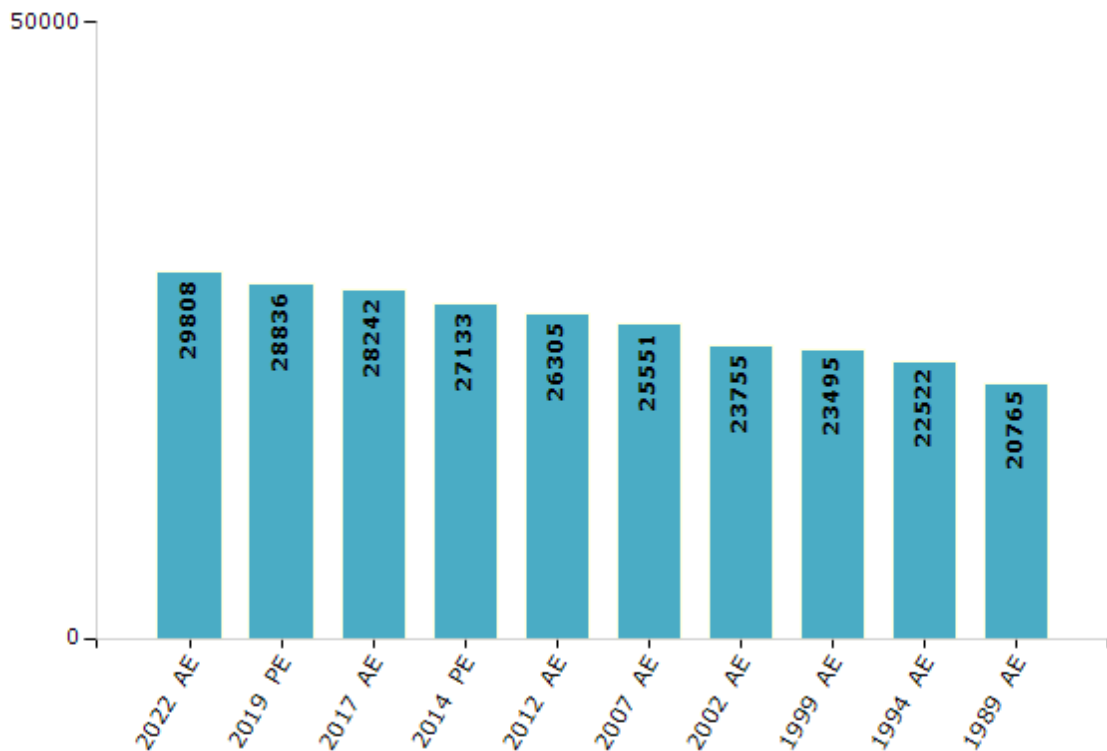


Electoral Features

Electors by Male & Female

Year	Male	Female	Others	Total	Year	Male	Female	Others	Total
2022 AE	14410	15398	0	29808	1999 PE	-	-	-	-
2019 PE	13980	14856	0	28836	1999 AE	12038	11457	-	23495
2017 AE	13748	14494	0	28242	1994 AE	11640	10882	-	22522
2014 PE	13420	13713	-	27133	1989 AE	10872	9893	-	20765
2012 AE	13018	13287	0	26305	1984 AE	-	-	-	-
2009 PE	-	-	-	-	1980 AE	-	-	-	-
2007 AE	12837	12714	-	25551	1977 AE	-	-	-	-
2004 PE	-	-	-	-	1972 AE	-	-	-	-
2002 AE	12108	11647	-	23755	1967 AE	-	-	-	-

Number of Electors



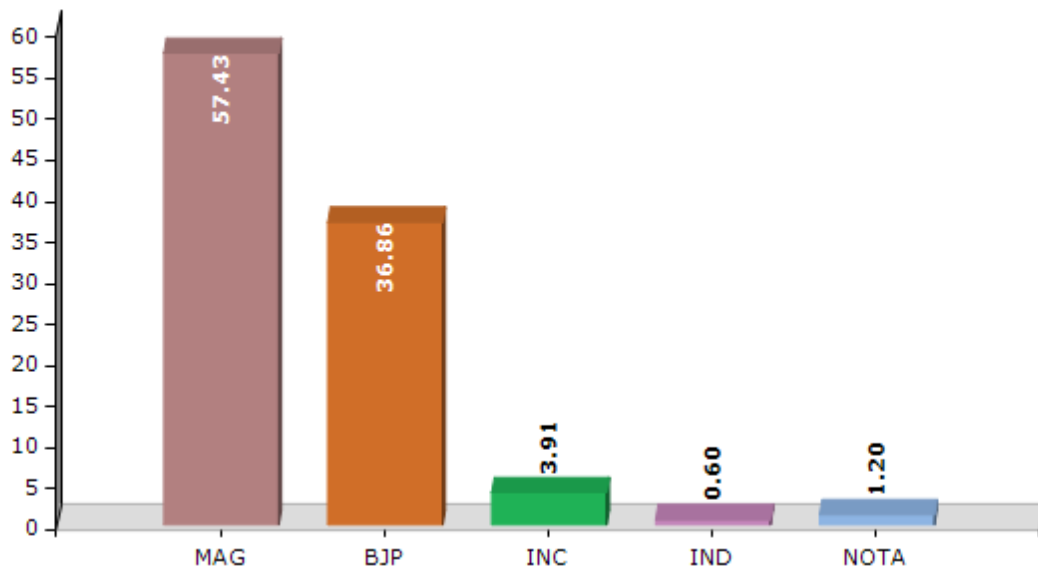
Note : AE : Assembly Election, PE : Assembly Segment of Parliamentary Election

Historical Summary Election Results

Summary Result of Assembly Election - 2017

Candidate Name	Party	Votes	Votes %
Deepak Prabhu Pauskar	MAG	14575	57.43
Ganesh Chandru Gaonkar	BJP	9354	36.86
Shankar Kirlapalkar	INC	991	3.91
Balkrishna Marathe	IND	152	0.6
	NOTA	305	1.2

Votes Percentage of Top Parties - 2017



Polling Station Level Election Results

Number and Name of Polling Stations (PS) (2022)

Number of Polling Stations	Name of Polling Stations	Number of Polling Stations	Name of Polling Stations
1	Government Primary School, Dharguem	22	Government Primary School Kirlapal
2	Government Primary School, Udalshem	23	Government Primary School Bandol
3	Government Primary School, Navem	24	Government Primary School Cormonem
4	Government Primary School, Surla	25	Government Primary School Dhat
5	Government Primary School, Bolkarnem	26	Government Primary School Casavlim
6	Government Primary School, Sancorda	27	Government Primary School Mollem
7	Government Primary School, Malem	28	Government Primary School, Collem (New Building)
8	Government Primary School Gurkhem	29	Government Primary School, Collem (Old Building) (North Wing)
9	Government Primary School, Tamsodo	30	Government Primary School, Collem (Old Building) (South Wing)
10	Matoshri Anandibai Vaman Marathe Vidyamandir, Tamsado Dharbandora	31	Government Primary School, Souzamoll, Collem
11	Government Primary School Pratap Nagar	32	Government Primary School, Bharipwada
12	Anganwadi Centre No. 32, Pratapnagar, Dharbandora	33	Government Primary School Vakekulna
13	Government Primary School, Pilliem (New Building), Dharbandora	34	Government Primary School, Shigao
14	Government Primary School, Pilliem (Old Building), Dharbandora	35	Government Primary School Ambeudok
15	Government Primary School Dayanand Nagar	36	Government Primary School Guddemol
16	Government Primary School Daukond	37	Government Primary School Complex Room No. 3, Sanvordem (East)
17	Government Primary School, Codli	38	Shree Sharda English High School, Sanvordem
18	Immaculate Conception Parochial Primary School, Kalsai	39	Village Panchayat Office, Sanvordem
19	Government Primary School Dabal	40	Government Primary School Complex Room No. 1, Savordem (West)
20	Government Primary School Camarcond	41	Government Primary School Dhadem
21	Government Primary School Vaghona	42	Government Primary School Mirabag

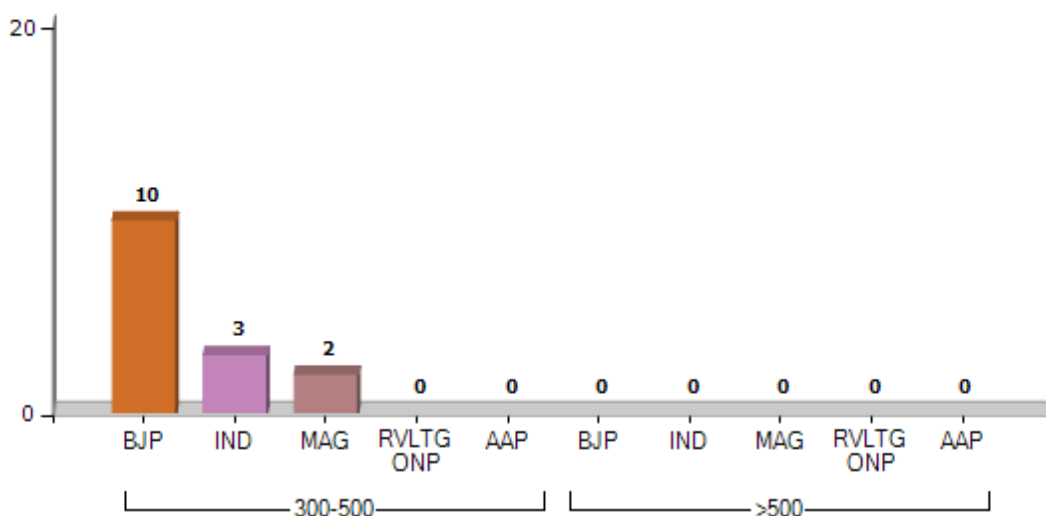
Contd....

Polling Station Level Election Results

Polling Station-wise Votes Secured by Overall Top Five Parties in Sanvordem Assembly in Assembly Election (AE) under South Goa Parliamentary Constituency in Goa (2022)

Number of Polling Station	Winner - Ganesh Gaonkar (BJP)	Runner-up - Deepak Prabhu Pauskar (IND)	3rd - Vinayak Gawas (MAG)	4th - Vipin Naik (RVLTGONP)	5th - Anil Gaonkar (AAP)	NOTA	Other	Total Votes Secured
36	227	180	23	17	17	6	15	485
37	265	335	71	27	22	5	17	742
38	255	290	71	60	21	8	5	710
39	161	179	48	67	25	2	11	493
40	224	310	31	14	11	7	10	607
41	201	329	36	32	29	5	16	648
42	241	171	25	31	1	3	7	479
43	214	178	30	17	14	10	9	472
44	118	32	2	39	6	2	5	204
45	262	71	8	65	83	7	40	536
46	248	210	27	48	47	2	21	603
47	363	97	7	29	42	5	13	556
48	334	189	5	35	15	7	8	593
Total Sanvordem AC	11457	6466	3718	2118	839	277	917	25792

Number of Polling Station Where Parties Secured between 300-500 and More than 500 Votes - 2022



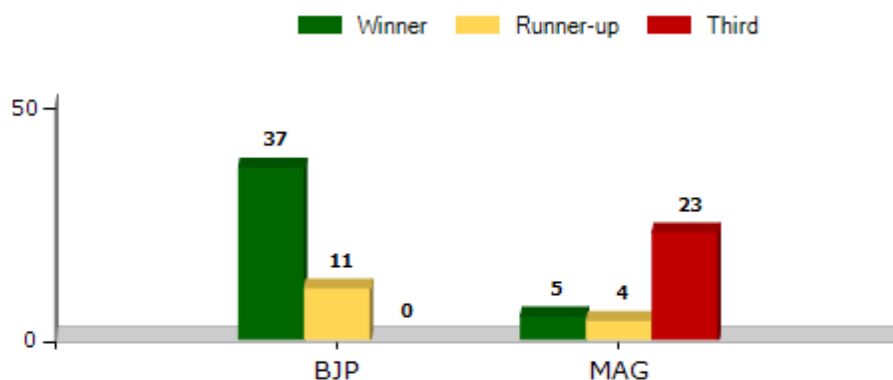
Polling Station Level Election Results

Winner, Runner-up and 3rd Party Position & Winning Margin According to Polling Stations in Sanvordem Assembly in Assembly Election (AE) under South Goa Parliamentary Constituency in Goa (2022)

Polling Station Number	Winner Party	Winner Votes (%)	Runner-up Party	Runner-up Votes (%)	Winning Margin Votes (%)	Third Party	Third Party Votes (%)	Other Votes (%)
36	BJP	227 (46.8)	IND (DPP)	180 (37.11)	47 (9.69)	MAG	23 (4.74)	55 (11.34)
37	IND (DPP)	335 (45.15)	BJP	265 (35.71)	70 (9.44)	MAG	71 (9.57)	71 (9.57)
38	IND (DPP)	290 (40.85)	BJP	255 (35.92)	35 (4.93)	MAG	71 (10)	94 (13.24)
39	IND (DPP)	179 (36.31)	BJP	161 (32.66)	18 (3.65)	RVLTGONP	67 (13.59)	86 (17.44)
40	IND (DPP)	310 (51.07)	BJP	224 (36.9)	86 (14.17)	MAG	31 (5.11)	42 (6.92)
41	IND (DPP)	329 (50.77)	BJP	201 (31.02)	128 (19.75)	MAG	36 (5.56)	82 (12.65)
42	BJP	241 (50.31)	IND (DPP)	171 (35.7)	70 (14.61)	RVLTGONP	31 (6.47)	36 (7.52)
43	BJP	214 (45.34)	IND (DPP)	178 (37.71)	36 (7.63)	MAG	30 (6.36)	50 (10.59)
44	BJP	118 (57.84)	RVLTGONP	39 (19.12)	79 (38.72)	IND (DPP)	32 (15.69)	15 (7.35)
45	BJP	262 (48.88)	AAP	83 (15.49)	179 (33.39)	IND (DPP)	71 (13.25)	120 (22.39)
46	BJP	248 (41.13)	IND (DPP)	210 (34.83)	38 (6.3)	RVLTGONP	48 (7.96)	97 (16.09)
47	BJP	363 (65.29)	IND (DPP)	97 (17.45)	266 (47.84)	AAP	42 (7.55)	54 (9.71)
48	BJP	334 (56.32)	IND (DPP)	189 (31.87)	145 (24.45)	RVLTGONP	35 (5.9)	35 (5.9)
Total Sanvordem AC	BJP	11457 (44.42)	IND (DPP)	6466 (25.07)	4991 (19.35)	MAG	3718 (14.42)	4151 (16.09)

Note : IND - DPP : Deepak Prabhu Pauskar; GL : Gangaram Lambor

Polling Station-Wise Winner, Runner up and 3rd Party Position - 2022



Socio-Economic Amenities - Rural

Access to Education Facilities

Particulars	Number of Villages (% of Population)				
	Available	Not Available	If Not Available (Distance of Nearest Facility)		
			A	B	C
Govt. Primary School	20 (100)	4 (0)	2 (0)	1 (0)	1 (0)
Private Primary School	2 (15)	22 (85)	0 (0)	0 (0)	0 (0)
Govt. Middle School	3 (22)	21 (78)	2 (4)	4 (7)	1 (0)
Private Middle School	8 (63)	16 (37)	3 (6)	4 (8)	0 (0)
Govt. Secondary School	3 (22)	21 (78)	2 (4)	4 (7)	1 (0)
Private Secondary School	7 (57)	17 (43)	3 (6)	5 (13)	0 (0)
Govt. Senior Secondary School	0 (0)	24 (100)	1 (2)	0 (0)	4 (5)
Private Senior Secondary School	2 (16)	22 (84)	1 (9)	7 (22)	9 (46)
Govt. Arts and Science Degree College	0 (0)	24 (100)	0 (0)	0 (0)	14 (42)
Private Arts and Science Degree College	0 (0)	24 (100)	0 (0)	0 (0)	10 (58)
Govt. Engineering College	0 (0)	24 (100)	0 (0)	0 (0)	22 (86)
Private Engineering College	0 (0)	24 (100)	0 (0)	1 (2)	1 (11)
Govt. Medicine College	0 (0)	24 (100)	0 (0)	0 (0)	24 (100)
Private Medicine College	0 (0)	24 (100)	0 (0)	0 (0)	0 (0)
Govt. Management Institute	0 (0)	24 (100)	0 (0)	0 (0)	5 (17)
Private Management Institute	0 (0)	24 (100)	1 (2)	2 (3)	16 (78)
Govt. Polytechnic	0 (0)	24 (100)	1 (2)	4 (9)	19 (89)
Private Polytechnic	0 (0)	24 (100)	0 (0)	0 (0)	0 (0)
Govt. Vocational Training School/ITI	0 (0)	24 (100)	1 (2)	4 (9)	19 (89)
Private Vocational Training School/ITI	0 (0)	24 (100)	0 (0)	0 (0)	0 (0)
Govt. Non Formal Training Centre	0 (0)	24 (100)	0 (0)	0 (0)	24 (100)
Private Non Formal Training Centre	0 (0)	24 (100)	0 (0)	0 (0)	0 (0)
Govt. School For Disabled	0 (0)	24 (100)	0 (0)	0 (0)	0 (0)
Private School For Disabled	0 (0)	24 (100)	0 (0)	1 (2)	23 (98)
Government Others	0 (0)	24 (100)	0 (0)	0 (0)	0 (0)
Private Others	0 (0)	24 (100)	0 (0)	0 (0)	0 (0)

Note : Distance A : Less than 5 km; B : Between 5-10 km; C : 10+ km.; Source : Data Analysis is based on 2011 Census.

DISCLAIMER

The Terms of Use and Disclaimer of Datanet India Private Limited (hereinafter referred to as "Datanet") for use of this analysis report of **Sanvordem Assembly Constituency (Sanvordem Vidhan Sabha)** :-

1. **Assembly Factbook™** is a Registered Trade Mark owned by Datanet.
2. All the maps are sketched and graphical representation only and have not been drawn to the scale and also not to represent the actual geographical area or boundary of the unit.
3. The data for the aforesaid analysis is based on authentic sources and has been culled from the various publications of Census, CSO and NSSO for district and block level data, various central and state government departments, Central & State Elections Commissions and the concerned Returning Officers' releases, Electoral Rolls, Election results and allied publications, internal assessment, surveys, estimates and analysis. Therefore, certain adjustment of data at micro level may have been done to arrive closer to the macro data.
4. Data have been provided on an "As Is" and "As AVAILABLE" basis
5. The colours shown in the maps or diagram and charts of a particular party, alliance or AC are indicative and do not represent them.
6. This publication which includes maps, sheets, graphs and data would be the property under copyright of Datanet only. The user may use these for its internal study, analysis and research purposes. It's public display, re-selling or any commercial uses by the user are not allowed.
7. Datanet has taken due care and caution in compilation and processing of data and allied information, but does not guarantee the accuracy, adequacy or completeness of any information/analysis and will be not responsible for any errors or omissions or for the results obtained from the use of such information/analysis.
8. All the contents for the publication have been culled from various authentic sources and Datanet reasonably believes such sources to be reliable, but does not make any representations, express or implied as to the accuracy or fitness of use of such information. The information or contents of the information/analysis do not constitute advice and should not be relied upon in making (or refraining from making) any decision. Any reliance placed upon the information provided by Datanet is the sole responsibility and strictly at the user's risk.
9. In no event will Datanet be liable for any damages (including, without limitation, damages for loss of business projects, or loss of profits) arising in contract, tort or otherwise from the use of or inability to use any of its contents, or from any action taken (or refrained from being taken) as a result of using the analysis or any of its contents. Datanet its directors, owners, editors, officials, employees, distributor and agents or any associate will not be liable for any errors in the information contained or any consequences arising from the use of the contents of the provided information/analysis.
10. If any provision of these terms and conditions is held invalid or illegal or unenforceable for any reason by any court of competent jurisdiction, such provision shall be severed and the remainder of provisions of the terms and conditions shall continue in full force and effect as if the Term of Use had been executed with the invalid, illegal or unenforceable provision eliminated.
11. If there are any discrepancies in the information provided, please bring it to attention of Datanet for suitable rectification measures.

Buy Online This Complete Book At
Datanet India eBooks Store

www.indiastatpublications.com

or go directly at

[http://www.indiastatpublications.com/
Assembly_factbook/Goa/South_Goa/ Sanvordem](http://www.indiastatpublications.com/Assembly_factbook/Goa/South_Goa/Sanvordem)

  **indiastat**elections

ISBN - 978-93-5822-337-8



9 789358 122337 8