



Goa

Assembly Factbook™

Nuvm Assembly Constituency



Key Electoral Data of Nuvm
Assembly Constituency (Vidhan Sabha)

Goa

Assembly Factbook™

Nuvm Assembly Constituency



Nuvm Vidhan Sabha

Editor & Director

Dr. R.K. Thukral

Research Editor

Dr. Shafeeq Rahman

Compiled, Researched and Published by Datanet India Pvt. Ltd.

D-100, 1st Floor,

Okhla Industrial Area, Phase-I,

New Delhi- 110020.

Ph.: 91-11- 43580781-84

Email : support@indiastatpublications.com

Website : www.indiastatelections.com

Online Book Store :

www.indiastatpublications.com

Report No. : AFB/GA-28-0125

ISBN : 978-93-5905-147-5

First Edition : January, 2018

Eighth Updated Edition : January, 2025

Price : Rs.11500/-

US\$ 310

© **Datanet India Pvt. Ltd.**

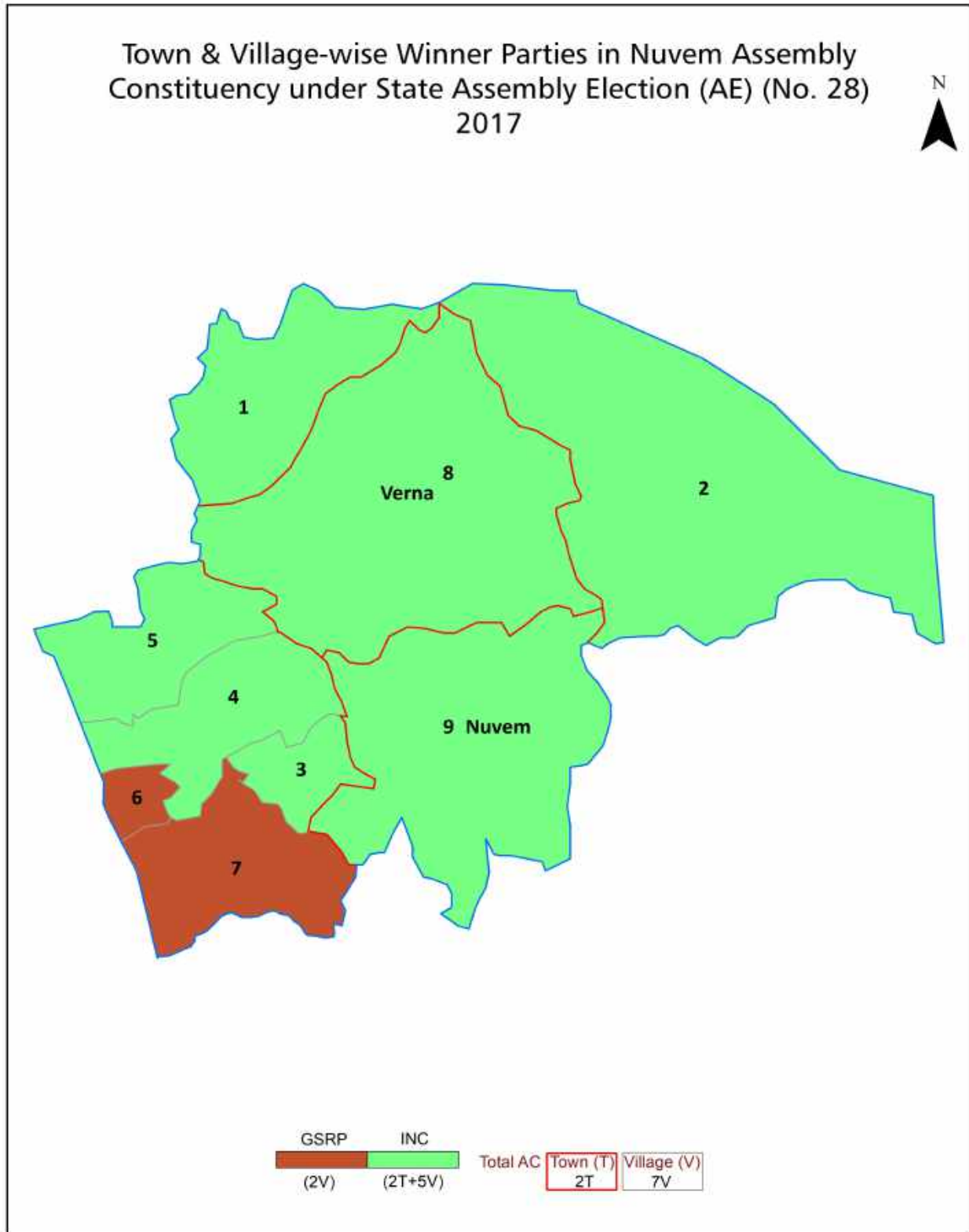
All rights reserved. No part of this book may be reproduced, stored in a retrieval system or transmitted in any form or by any means, mechanical photocopying, photographing, scanning, recording or otherwise without the prior written permission of the publisher. Please refer to Disclaimer at page no. 87 for the use of this publication.

Printed in India

Contents

No.	Particulars	Page No.
	Introduction	
1	Assembly Constituency - (Vidhan Sabha) at a Glance Features of Assembly as per Delimitation Commission of India (2008)	1-2
	Location and Political Maps	
2	Location Map Boundaries of Assembly Constituency - (Vidhan Sabha) in District Boundaries of Assembly Constituency under Parliamentary Constituency - (Lok Sabha) Town & Village-wise Winner Parties- 2024, 2022, 2019, 2017, 2014, 2012 and 2009	3-11
	Administrative Setup (2011)	
3	District Sub-district Towns Villages Inhabited Villages Uninhabited Villages Village Panchayat Intermediate Panchayat	12-13
	Demographics (2011)	
4	Population Households Rural/Urban Population Towns and Villages by Population Size Sex Ratio (Total & 0-6 Years) Religious Population Social Population Literacy Rate	14-15
	Electoral Features	
5	Important Dates of Last Elections Held Electors by Gender Service Electors Voters Voters Turnout Polling Stations & Average Number of Electors per Polling Station Electors by Age Group Present Elected Representatives	16-21
	Historical Summary Election Results	
6	Vote Share of Major Parties Winning Margin (Number & Percentage) Polarity of Parties Summary Result of Assembly Segment of Parliamentary Elections 2024, 2019, 2014 and 2009 Summary Result of Assembly Elections 2022, 2017 and 2012	22-31
	Polling Station Level Election Results	
7	Name and Number of Polling Station 2024, 2022, 2019, 2017, 2014, 2012 and 2009 Polling Station-wise Electors, Voters & Voters Turnout 2024, 2022, 2019, 2017, 2014, 2012 and 2009 Polling Station wise Elections Results 2024, 2022, 2019, 2017, 2014, 2012 and 2009	32-67
	Share of Assembly Constituency	
8	Share of Assembly Constituency - (Vidhan Sabha) in State, District and Parliamentary Constituency - (Lok Sabha)	68
	Socio-Economic Amenities (2011)	
9	Access to Administrative Units Agricultural, Manufacturing and Industrial Commodities Demographic Indicators Education Health & Manpower Drinking Water Supply Sanitation Entertainment and Recreations Infrastructure Power Food Allocation Distribution and Marketing of Agriculture Commodities Infrastructure Transport and Road Infrastructure Communication Banking and Financial Services Land Use Irrigation Source	70-84
10	Abbreviation & Sources	86-86
11	Disclaimer	87

Location & Political Map



Administrative Setup

List of Village Panchayat & Intermediate Panchayat (Block) Name - 2011

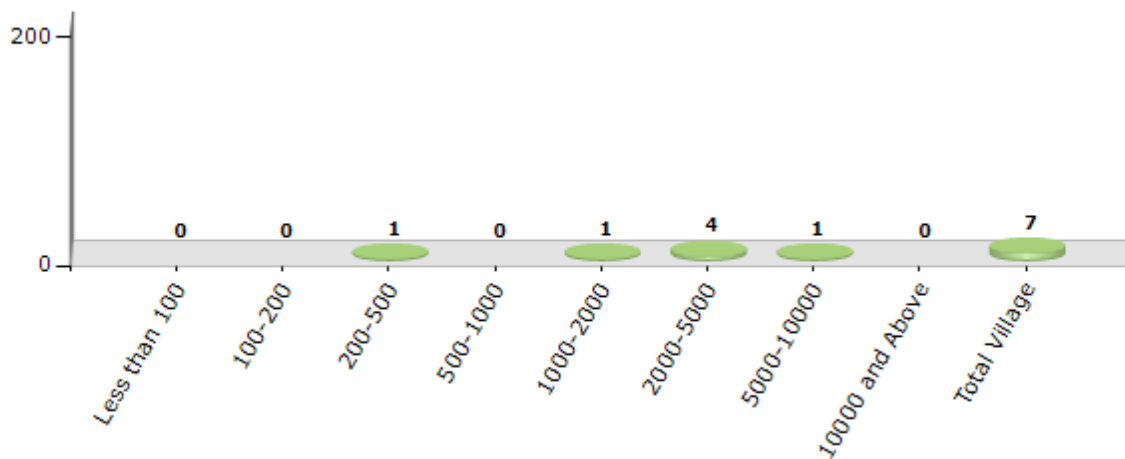
Village Name	Village Panchayat Name	Intermediate Panchayat Name
Betalbatim	Betalbatim	Salcete
Calata	Majorda	Mormugao
Gonsua	Betalbatim	Salcete
Loutulim	Loutulim	Salcete
Majorda	Majorda	Mormugao
Nagoa	Nagoa	Mormugao
Utorda	Majorda	Mormugao

Demographics

Number of Villages by Population Size - 2011

Less than 100	100-200	200-500	500-1000	1000-2000	2000-5000	5000-10000	10000 and Above	Total Village
0	0	1	0	1	4	1	0	7

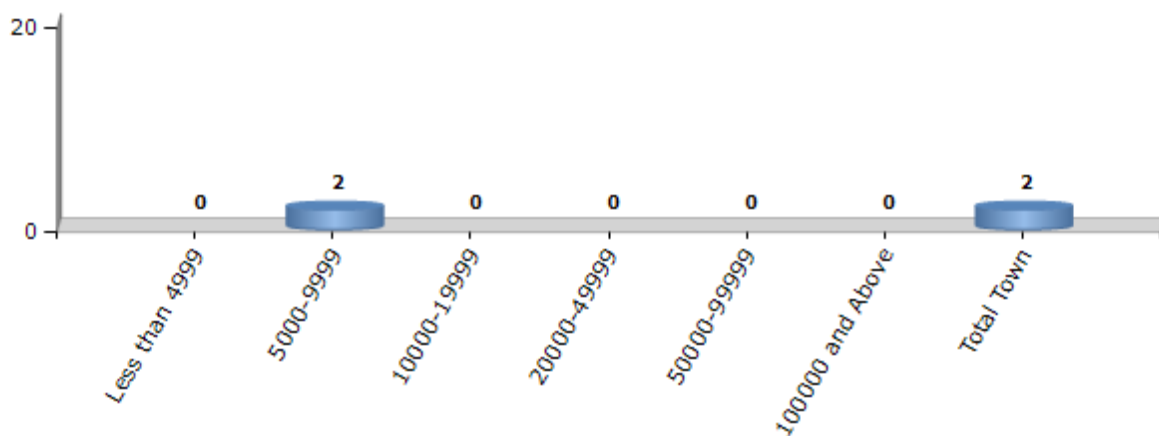
Number of Villages by Population Size - 2011



Number of Towns by Population Size - 2011

Less than 4999	5000-9999	10000-19999	20000-49999	50000-99999	100000 and Above	Total Town
0	2	0	0	0	0	2

Number of Towns by Population Size - 2011

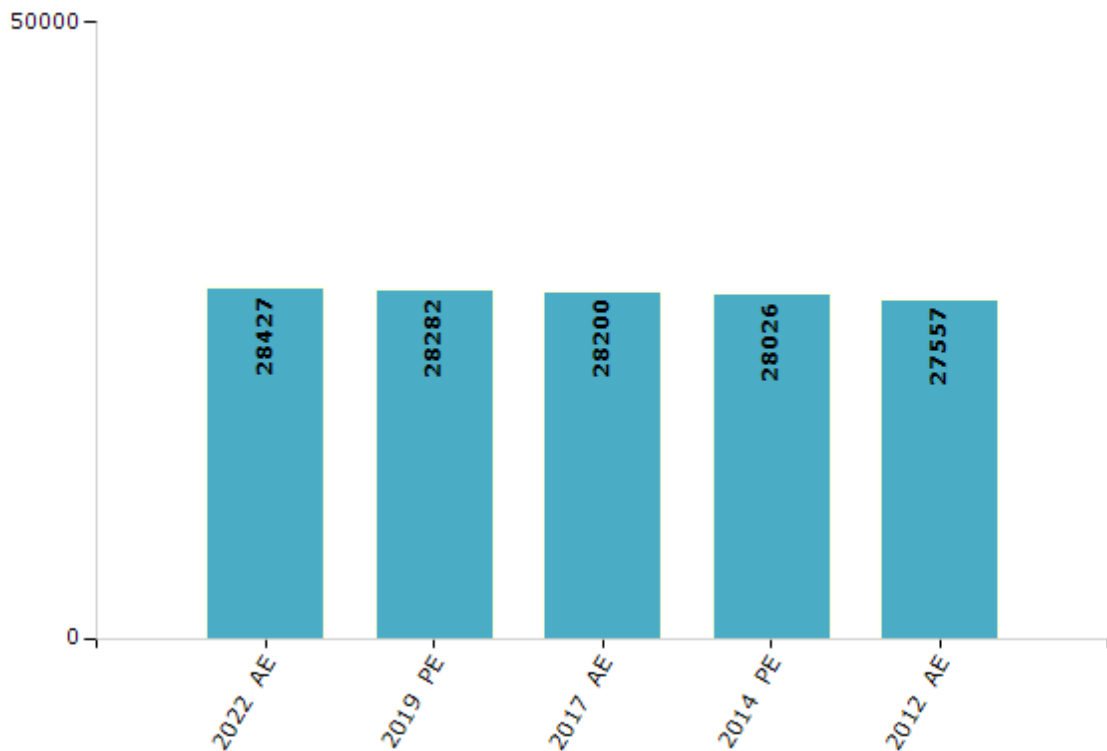


Electoral Features

Electors by Male & Female

Year	Male	Female	Others	Total	Year	Male	Female	Others	Total
2022 AE	13089	15338	0	28427	1999 PE	-	-	-	-
2019 PE	13102	15180	0	28282	1999 AE	-	-	-	-
2017 AE	13170	15030	0	28200	1994 AE	-	-	-	-
2014 PE	13343	14683	-	28026	1989 AE	-	-	-	-
2012 AE	13162	14395	0	27557	1984 AE	-	-	-	-
2009 PE	-	-	-	-	1980 AE	-	-	-	-
2007 AE	-	-	-	-	1977 AE	-	-	-	-
2004 PE	-	-	-	-	1972 AE	-	-	-	-
2002 AE	-	-	-	-	1967 AE	-	-	-	-

Number of Electors



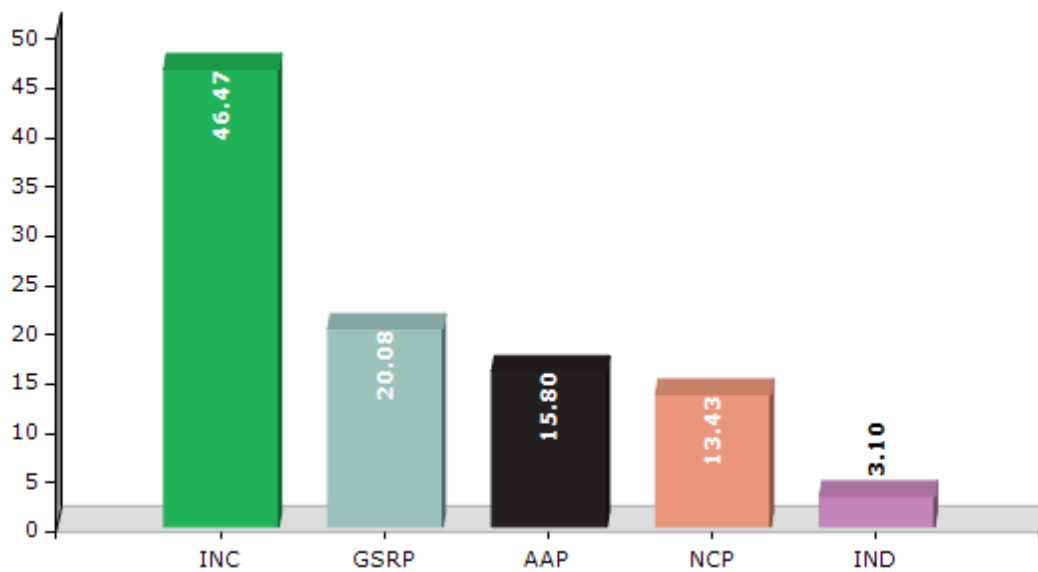
Note : AE : Assembly Election, PE : Assembly Segment of Parliamentary Election

Historical Summary Election Results

Summary Result of Assembly Election - 2017

Candidate Name	Party	Votes	Votes %
Wilfred D Sa	INC	9967	46.47
Francisco Xavier Pacheco	GSRP	4307	20.08
Mariano Godinho	AAP	3389	15.8
Vincent Rodrigues	NCP	2880	13.43
Dinesh Bandothkar	IND	664	3.1
	NOTA	240	1.12

Votes Percentage of Top Parties - 2017



Polling Station Level Election Results

Number and Name of Polling Stations (PS) (2022)

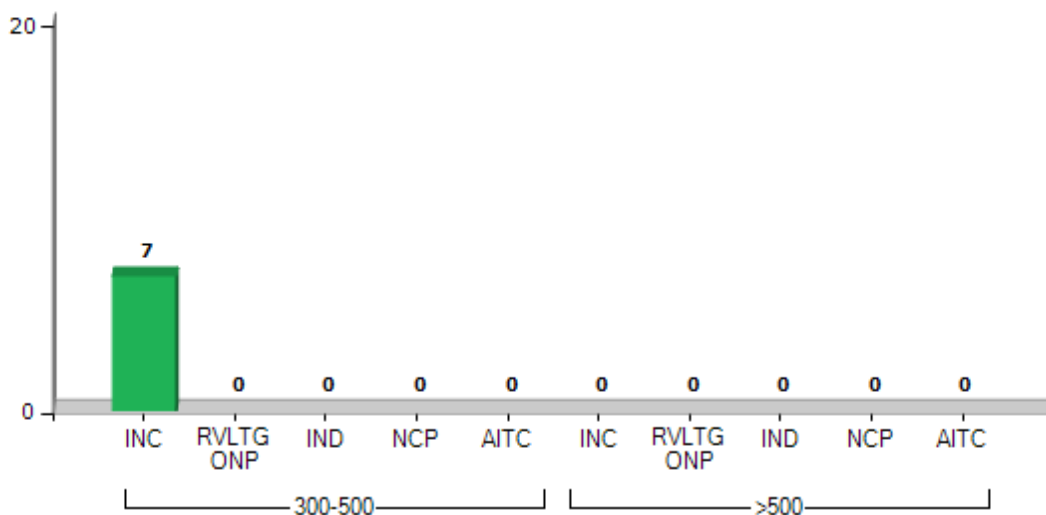
Number of Polling Stations	Name of Polling Stations	Number of Polling Stations	Name of Polling Stations
1	Comunidade House of Nagoa, Senior Citizen & Welfare Centre (Under Villafe Panchayat Nagoa)	22	Holy Rosary Convent High School (South Wing), Belloy, Nuven
2	Village Panchayat Gr. Floor Nagoa, (Room No. 1)	23	Mae Dos Pobres High School (East Wing), Povacao
3	Village Panchayat Library Office, Nagoa	24	Integrated Child Development Services, Povacao
4	Village Panchayat Office, New Building Povacao, Verna	25	Mae Dos Pobres Primary School, Povacao, Nuven
5	Govt. Primary School (South Wing), Povacao, Verna	26	Govt. Primary School, Guirim, Nuven
6	Village Panchayat Verna, Old Building, Cumborda	27	Mae Dos Pobres High School (West Wing), Povacao
7	Marina English High School (West Wing)	28	Mae Dos Pobres Primary School (Room III), Povacao
8	Marina English High School (East Wing)	29	Family & Child Welfare Center (South Wing), Utorda
9	Fr. Agnel Primary School, New Building (North Wing), Verna	30	Our Lady Of Lourdes School, Gabriel Cruzwado, Utorda
10	Fr. Agnel Primary School, New Building (South Wing), Verna	31	Our Lady Of Lourdes School (Class I), Gabriel Cruzwado, Utorda
11	Government Primary School, Rassaim	32	Govt. Primary School, Calata
12	Saviour of the World Primary School, Pre-Primary Section (Ground Floor), Loutolim	33	Village Panchayat Office, Calata, Utorda, Majorda
13	Saviour Of World High School, Loutulim (Room No. 4), Loutulim	34	St.Anthony High School, Majorda
14	Govt. Middle School (East Wing), Vanxem, Loutolim	35	Govt. Primary School (South), Gomeswaddo, Majorda
15	Govt. Middle School (North Wing), Vanxem, Loutolim	36	Govt. Primary School (North Wing), Gomeswaddo, Majorda
16	Savior Of World High School, Loutulim	37	Govt. Primary School (North /Central Wing), Betalbatim
17	Comunidade Office, Orgao, Loutulim	38	Panchayat Library, Betalbatim
18	Rosary High School (South Wing), Belloy, Nuven	39	Govt. Primary School I.C. (South Wing), Betalbatim
19	Holy Rosary Convent High School (North Wing), Belloy, Nuven	40	Govt. Primary School, Betalbatim (North Wing)
20	Govt. Primary School, Pateapur		
21	Govt. Primary School, Kirbhat		

Polling Station Level Election Results

Polling Station-wise Votes Secured by Overall Top Five Parties in Nuvm Assembly in Assembly Election (AE) under South Goa Parliamentary Constituency in Goa (2022)

Number of Polling Station	Winner - Aleixo Sequeira (INC)	Runner-up - Arvind D'Costa (RVLTGONP)	3rd - Wilfred D'Sa (IND)	4th - Pacheco Francisco Xavier (NCP)	5th - Jose R Cabral (Raju) (AITC)	NOTA	Other	Total Votes Secured
36	248	107	29	62	40	3	73	562
37	129	125	14	111	28	0	66	473
38	88	145	50	148	12	11	29	483
39	182	122	72	200	32	3	67	678
40	132	138	62	116	25	2	28	503
Total Nuvm AC	8556	4260	2887	2035	1690	174	1730	21332

Number of Polling Station Where Parties Secured between 300-500 and More than 500 Votes - 2022



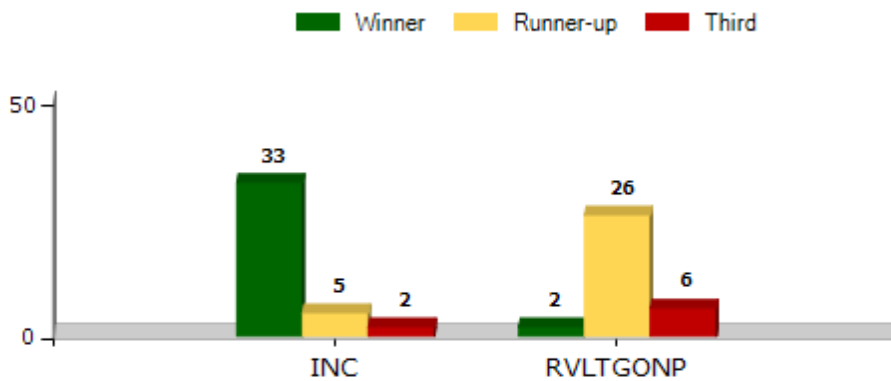
Polling Station Level Election Results

Winner, Runner-up and 3rd Party Position & Winning Margin According to Polling Stations in Nuvm Assembly in Assembly Election (AE) under South Goa Parliamentary Constituency in Goa (2022)

Polling Station Number	Winner Party	Winner Votes (%)	Runner-up Party	Runner-up Votes (%)	Winning Margin Votes (%)	Third Party	Third Party Votes (%)	Other Votes (%)
36	INC	248 (44.13)	RVLTGONP	107 (19.04)	141 (25.09)	AAP	66 (11.74)	141 (25.09)
37	INC	129 (27.27)	RVLTGONP	125 (26.43)	4 (0.84)	NCP	111 (23.47)	108 (22.83)
38	NCP	148 (30.64)	RVLTGONP	145 (30.02)	3 (0.62)	INC	88 (18.22)	102 (21.12)
39	NCP	200 (29.5)	INC	182 (26.84)	18 (2.66)	RVLTGONP	122 (17.99)	174 (25.66)
40	RVLTGONP	138 (27.44)	INC	132 (26.24)	6 (1.2)	NCP	116 (23.06)	117 (23.26)
Total Nuvm AC	INC	8556 (40.11)	RVLTGONP	4260 (19.97)	4296 (20.14)	IND (WDS)	2887 (13.53)	5629 (26.39)

Note : IND - WDS : Wilfred D'Sa

Polling Station-Wise Winner, Runner up and 3rd Party Position - 2022



Socio-Economic Amenities - Rural

Access to Education Facilities

Particulars	Number of Villages (% of Population)				
	Available	Not Available	If Not Available (Distance of Nearest Facility)		
			A	B	C
Govt. Primary School	5 (89)	2 (11)	1 (1)	0 (0)	0 (0)
Private Primary School	5 (90)	2 (10)	0 (0)	0 (0)	0 (0)
Govt. Middle School	1 (30)	6 (70)	0 (0)	0 (0)	0 (0)
Private Middle School	5 (90)	2 (10)	2 (10)	0 (0)	0 (0)
Govt. Secondary School	0 (0)	7 (100)	1 (1)	0 (0)	0 (0)
Private Secondary School	5 (90)	2 (10)	1 (9)	0 (0)	0 (0)
Govt. Senior Secondary School	0 (0)	7 (100)	0 (0)	0 (0)	0 (0)
Private Senior Secondary School	1 (14)	6 (86)	6 (86)	0 (0)	0 (0)
Govt. Arts and Science Degree College	0 (0)	7 (100)	0 (0)	0 (0)	0 (0)
Private Arts and Science Degree College	0 (0)	7 (100)	0 (0)	5 (60)	2 (40)
Govt. Engineering College	0 (0)	7 (100)	0 (0)	0 (0)	0 (0)
Private Engineering College	0 (0)	7 (100)	4 (51)	3 (49)	0 (0)
Govt. Medicine College	0 (0)	7 (100)	0 (0)	0 (0)	7 (100)
Private Medicine College	0 (0)	7 (100)	0 (0)	0 (0)	0 (0)
Govt. Management Institute	0 (0)	7 (100)	0 (0)	0 (0)	0 (0)
Private Management Institute	0 (0)	7 (100)	1 (19)	4 (41)	2 (40)
Govt. Polytechnic	0 (0)	7 (100)	0 (0)	0 (0)	0 (0)
Private Polytechnic	0 (0)	7 (100)	4 (51)	3 (49)	0 (0)
Govt. Vocational Training School/ITI	0 (0)	7 (100)	0 (0)	2 (22)	1 (10)
Private Vocational Training School/ITI	1 (30)	6 (70)	1 (19)	2 (19)	0 (0)
Govt. Non Formal Training Centre	0 (0)	7 (100)	0 (0)	4 (41)	3 (59)
Private Non Formal Training Centre	0 (0)	7 (100)	0 (0)	0 (0)	0 (0)
Govt. School For Disabled	0 (0)	7 (100)	0 (0)	0 (0)	0 (0)
Private School For Disabled	0 (0)	7 (100)	0 (0)	4 (41)	3 (59)
Government Others	0 (0)	7 (100)	0 (0)	0 (0)	0 (0)
Private Others	0 (0)	7 (100)	0 (0)	0 (0)	0 (0)

Note : Distance A : Less than 5 km; B : Between 5-10 km; C : 10+ km.; Source : Data Analysis is based on 2011 Census.

DISCLAIMER

The Terms of Use and Disclaimer of Datanet India Private Limited (hereinafter referred to as "Datanet") for use of this analysis report of **Nuvm Assembly Constituency (Nuvm Vidhan Sabha)** :-

1. **Assembly Factbook™** is a Registered Trade Mark owned by Datanet.
2. All the maps are sketched and graphical representation only and have not been drawn to the scale and also not to represent the actual geographical area or boundary of the unit.
3. The data for the aforesaid analysis is based on authentic sources and has been culled from the various publications of Census, CSO and NSSO for district and block level data, various central and state government departments, Central & State Elections Commissions and the concerned Returning Officers' releases, Electoral Rolls, Election results and allied publications, internal assessment, surveys, estimates and analysis. Therefore, certain adjustment of data at micro level may have been done to arrive closer to the macro data.
4. Data have been provided on an "As Is" and "As AVAILABLE" basis
5. The colours shown in the maps or diagram and charts of a particular party, alliance or AC are indicative and do not represent them.
6. This publication which includes maps, sheets, graphs and data would be the property under copyright of Datanet only. The user may use these for its internal study, analysis and research purposes. It's public display, re-selling or any commercial uses by the user are not allowed.
7. Datanet has taken due care and caution in compilation and processing of data and allied information, but does not guarantee the accuracy, adequacy or completeness of any information/analysis and will be not responsible for any errors or omissions or for the results obtained from the use of such information/analysis.
8. All the contents for the publication have been culled from various authentic sources and Datanet reasonably believes such sources to be reliable, but does not make any representations, express or implied as to the accuracy or fitness of use of such information. The information or contents of the information/analysis do not constitute advice and should not be relied upon in making (or refraining from making) any decision. Any reliance placed upon the information provided by Datanet is the sole responsibility and strictly at the user's risk.
9. In no event will Datanet be liable for any damages (including, without limitation, damages for loss of business projects, or loss of profits) arising in contract, tort or otherwise from the use of or inability to use any of its contents, or from any action taken (or refrained from being taken) as a result of using the analysis or any of its contents. Datanet its directors, owners, editors, officials, employees, distributor and agents or any associate will not be liable for any errors in the information contained or any consequences arising from the use of the contents of the provided information/analysis.
10. If any provision of these terms and conditions is held invalid or illegal or unenforceable for any reason by any court of competent jurisdiction, such provision shall be severed and the remainder of provisions of the terms and conditions shall continue in full force and effect as if the Term of Use had been executed with the invalid, illegal or unenforceable provision eliminated.
11. If there are any discrepancies in the information provided, please bring it to attention of Datanet for suitable rectification measures.

Buy Online This Complete Book At
Datanet India eBooks Store

www.indiastatpublications.com

or go directly at

[http://www.indiastatpublications.com/
Assembly_factbook/Goa/South_Goa/ Nuvem](http://www.indiastatpublications.com/Assembly_factbook/Goa/South_Goa/Nuvem)

 **india**stat**elections**

ISBN - 978-93-5905-147-5



9 789359 105147 5