



Goa

Assembly Factbook™

Dabolim Assembly Constituency



Key Electoral Data of Dabolim
Assembly Constituency (Vidhan Sabha)

Goa

Assembly Factbook™

Dabolim Assembly Constituency



Dabolim Vidhan Sabha

Editor & Director

Dr. R.K. Thukral

Research Editor

Dr. Shafeeq Rahman

Compiled, Researched and Published by Datanet India Pvt. Ltd.

D-100, 1st Floor,

Okhla Industrial Area, Phase-I,

New Delhi- 110020.

Ph.: 91-11- 43580781-84

Email : support@indiastatpublications.com

Website : www.indiastatelections.com

Online Book Store :

www.indiastatpublications.com

Report No. : AFB/GA-26-0125

ISBN : 978-93-5905-274-8

First Edition : January, 2018

Eighth Updated Edition : January, 2025

Price : Rs.11500/-

US\$ 310

© **Datanet India Pvt. Ltd.**

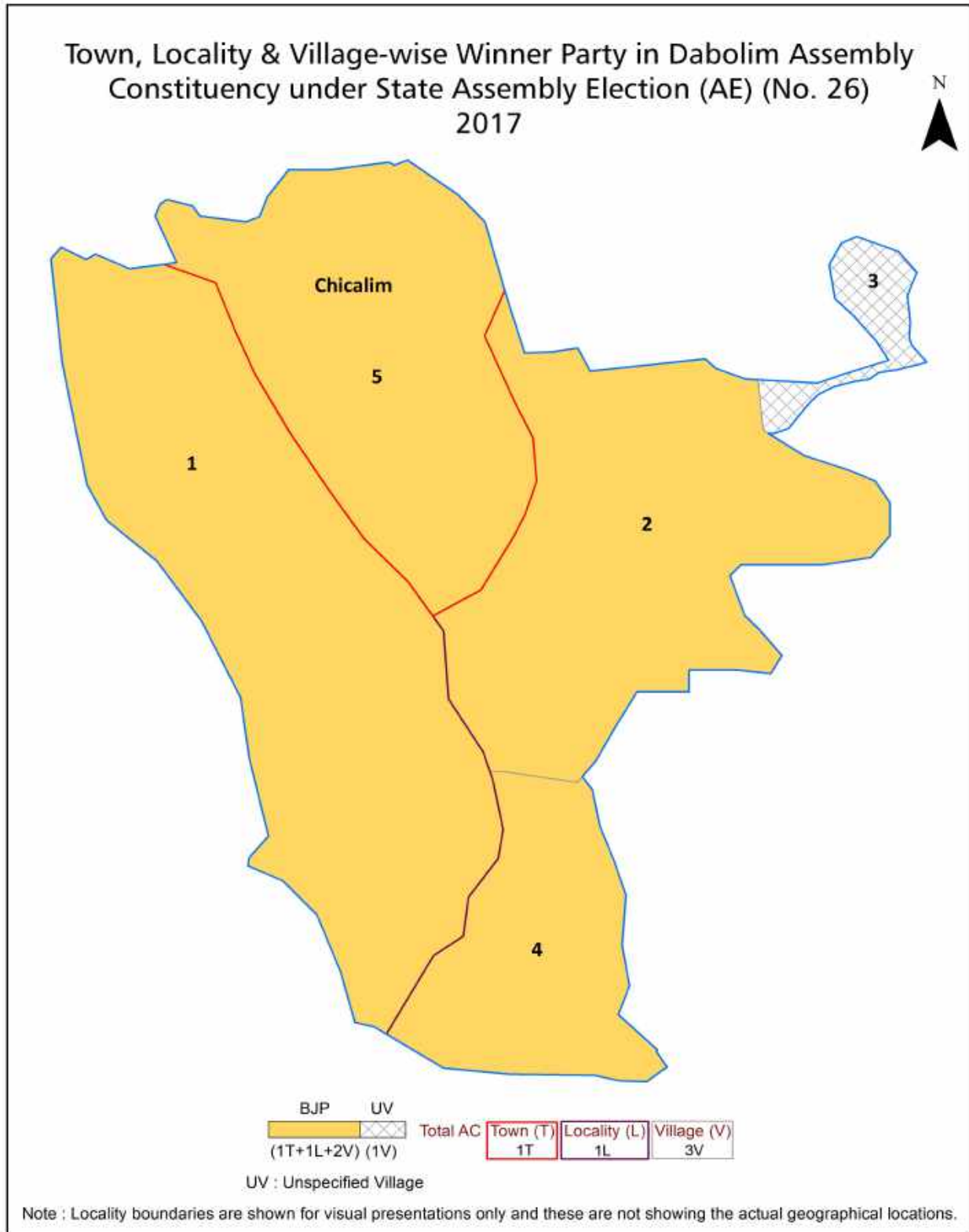
All rights reserved. No part of this book may be reproduced, stored in a retrieval system or transmitted in any form or by any means, mechanical photocopying, photographing, scanning, recording or otherwise without the prior written permission of the publisher. Please refer to Disclaimer at page no. 76 for the use of this publication.

Printed in India

Contents

No.	Particulars	Page No.
	Introduction	
1	Assembly Constituency - (Vidhan Sabha) at a Glance Features of Assembly as per Delimitation Commission of India (2008)	1-2
	Location and Political Maps	
2	Location Map Boundaries of Assembly Constituency - (Vidhan Sabha) in District Boundaries of Assembly Constituency under Parliamentary Constituency - (Lok Sabha) Town, Locality & Village-wise Winner Parties- 2024, 2022, 2019, 2017, 2014, 2012 and 2009	3-11
	Administrative Setup (2011)	
3	District Sub-district Towns Villages Inhabited Villages Uninhabited Villages Village Panchayat Intermediate Panchayat	12-14
	Demographics (2011)	
4	Population Households Rural/Urban Population Towns and Villages by Population Size Sex Ratio (Total & 0-6 Years) Religious Population Social Population Literacy Rate	15-16
	Electoral Features	
5	Important Dates of Last Elections Held Electors by Gender Service Electors Voters Voters Turnout Polling Stations & Average Number of Electors per Polling Station Electors by Age Group Present Elected Representatives	17-22
	Historical Summary Election Results	
6	Vote Share of Major Parties Winning Margin (Number & Percentage) Polarity of Parties Summary Result of Assembly Segment of Parliamentary Elections 2024, 2019, 2014 and 2009 Summary Result of Assembly Elections 2022, 2017 and 2012	23-32
	Polling Station Level Election Results	
7	Name and Number of Polling Station 2024, 2022, 2019, 2017, 2014, 2012 and 2009 Polling Station-wise Electors, Voters & Voters Turnout 2024, 2022, 2019, 2017, 2014, 2012 and 2009 Polling Station wise Elections Results 2024, 2022, 2019, 2017, 2014, 2012 and 2009	33-56
	Share of Assembly Constituency	
8	Share of Assembly Constituency - (Vidhan Sabha) in State, District and Parliamentary Constituency - (Lok Sabha)	57
	Socio-Economic Amenities (2011)	
9	Access to Administrative Units Agricultural, Manufacturing and Industrial Commodities Demographic Indicators Education Health & Manpower Drinking Water Supply Sanitation Entertainment and Recreations Infrastructure Power Food Allocation Distribution and Marketing of Agriculture Commodities Infrastructure Transport and Road Infrastructure Communication Banking and Financial Services Land Use Irrigation Source	59-73
10	Abbreviation & Sources	75-75
11	Disclaimer	76

Location & Political Map



Administrative Setup

List of Village Panchayat & Intermediate Panchayat (Block) Name - 2011

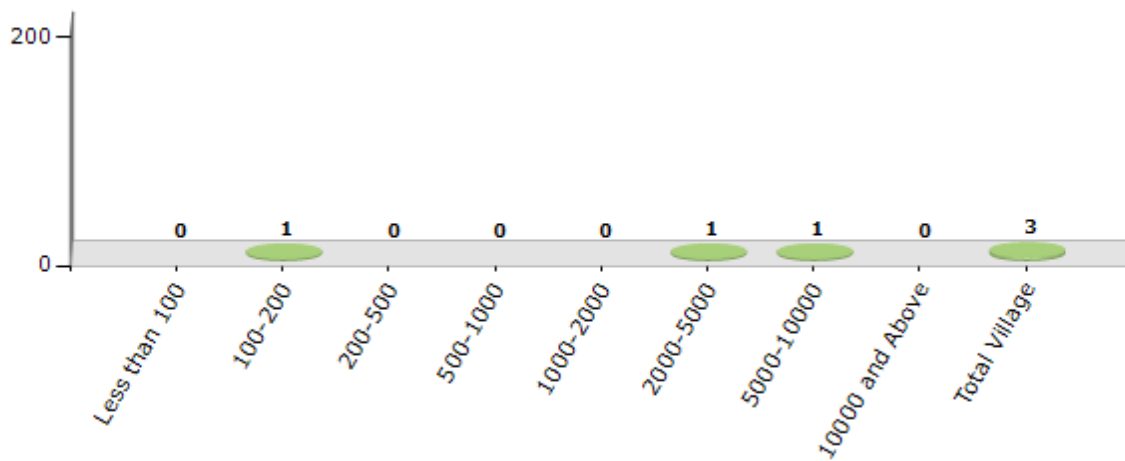
Village Name	Village Panchayat Name	Intermediate Panchayat Name
Chicolna	Chicolna-Bogmalo	Mormugao
Dabolim	Chicalim	Mormugao
Sao Jacinto Island	Chicalim	Mormugao

Demographics

Number of Villages by Population Size - 2011

Less than 100	100-200	200-500	500-1000	1000-2000	2000-5000	5000-10000	10000 and Above	Total Village
0	1	0	0	0	1	1	0	3

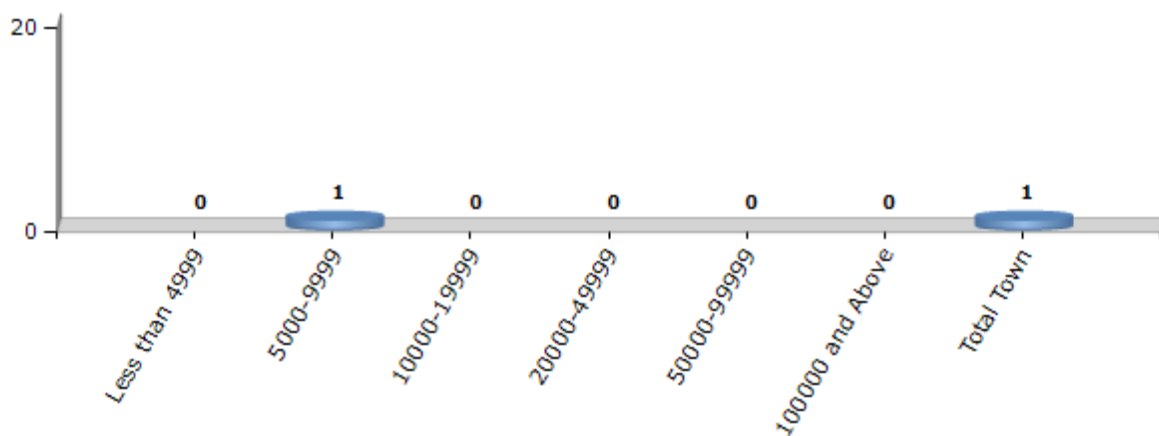
Number of Villages by Population Size - 2011



Number of Towns by Population Size - 2011

Less than 4999	5000-9999	10000-19999	20000-49999	50000-99999	100000 and Above	Total Town
0	1	0	0	0	0	1

Number of Towns by Population Size - 2011

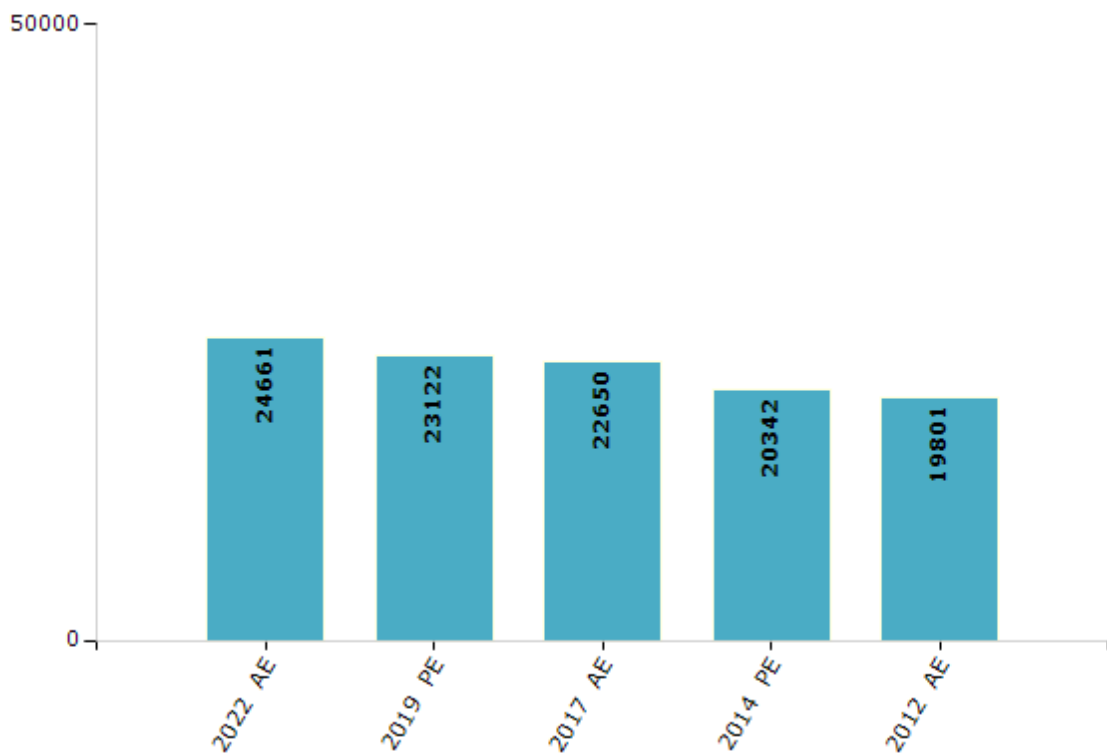


Electoral Features

Electors by Male & Female

Year	Male	Female	Others	Total	Year	Male	Female	Others	Total
2022 AE	12308	12353	0	24661	1999 PE	-	-	-	-
2019 PE	11589	11533	0	23122	1999 AE	-	-	-	-
2017 AE	11463	11187	0	22650	1994 AE	-	-	-	-
2014 PE	10459	9883	-	20342	1989 AE	-	-	-	-
2012 AE	10082	9719	0	19801	1984 AE	-	-	-	-
2009 PE	-	-	-	-	1980 AE	-	-	-	-
2007 AE	-	-	-	-	1977 AE	-	-	-	-
2004 PE	-	-	-	-	1972 AE	-	-	-	-
2002 AE	-	-	-	-	1967 AE	-	-	-	-

Number of Electors



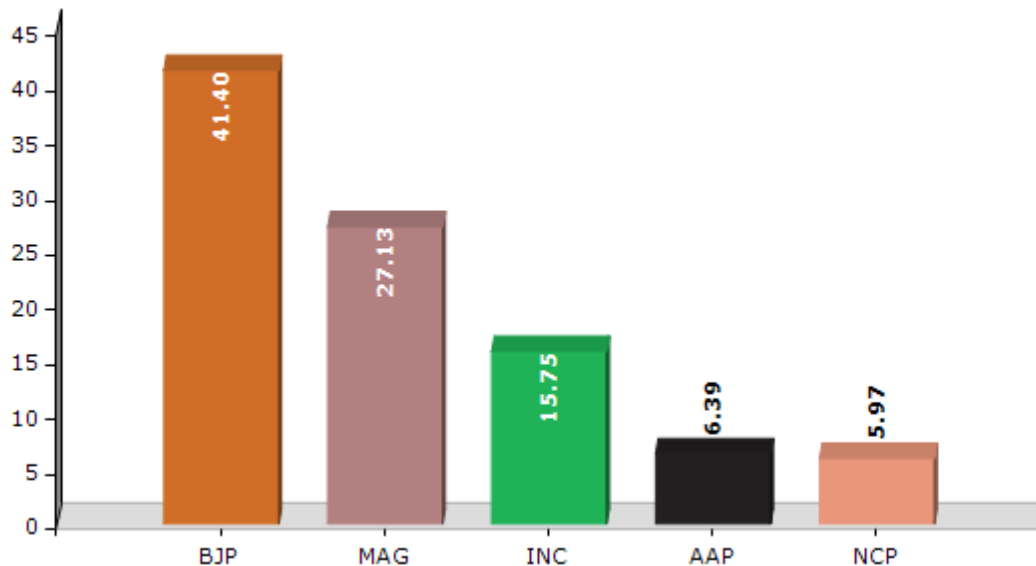
Note : AE : Assembly Election, PE : Assembly Segment of Parliamentary Election

Historical Summary Election Results

Summary Result of Assembly Election - 2017

Candidate Name	Party	Votes	Votes %
Mauvin Heliodoro Godinho	BJP	7234	41.4
Premanand Nanoskar	MAG	4740	27.13
Francisco Jose Nunes	INC	2752	15.75
Vasant (Gopi) Naik	AAP	1117	6.39
Kritesh Naik Gaunkar	NCP	1043	5.97
Kenneth Ian Stewart Silveira	IND	130	0.74
Tara Govind Kerkar	IND	124	0.71
Preetam Keluskar	IND	109	0.62
Suresh Barve	NGRF	56	0.32
	NOTA	168	0.96

Votes Percentage of Top Parties - 2017



Polling Station Level Election Results

Number and Name of Polling Stations (PS) (2022 AE)

Number of Polling Stations	Name of Polling Stations	Number of Polling Stations	Name of Polling Stations
1	Vaddemnagar English High School, New Vaddem, Vasco-da-Gama (Room No. 1)	21	Government Primary School, Chicalim (Room No. 2)
2	Vaddemnagar English High School, New Vaddem, Vasco-da-Gama (Room No. 2)	22	Government Primary School, Chicalim (Room No. 1)
3	Vaddemnagar English High School, New Vaddem, Vasco-da-Gama (Room No. 3)	23	Government Middle School, Alto Dabolim (Room No. 1)
4	Government High School, Vaddemnagar, New Vaddem, Vasco-da-Gama (Room No. 1)	24	Government Middle School, Alto Dabolim (Room No. 2)
5	Government High School, Vaddemnagar, New Vaddem, Vasco-da-Gama (Room No. 2)	25	Shree Keshav Smruti High School, Alto Dabolim, (Room No. 1)
6	Government High School, Vaddemnagar, New Vaddem, Vasco-da-Gama (Room No. 3)	26	Shree Keshav Smruti High School, Alto Dabolim, (Room No. 2)
7	Government High School, Vaddemnagar, New Vaddem, Vasco-da-Gama (Room No. 4)	27	Shree Keshav Smruti Primary School, Alto Dabolim, (Room No. 1)
8	Mother of Mercy English High School, Mercas Vaddem, Vasco-da-Gama (Room No. 1)	28	Shree Keshav Smruti Primary School, Alto Dabolim, (Room No. 2)
9	Mother of Mercy English High School, Mercas Vaddem, Vasco-da-Gama (Room No. 2)	29	Government Primary School, Bogmalo (Room No. 1)
10	Mother of Mercy English High School, Mercas Vaddem, Vasco-da-Gama (Room No. 3)	30	Government Primary School, Bogmalo (Room No. 2)
11	Mother of Mercy English High School, Mercas Vaddem, Vasco-da-Gama (Room No. 4)		
12	St. Andrew's Higher Secondary School, Vaddem, (Room No. 1)		
13	St. Andrew's Higher Secondary School, Vaddem, (Room No. 2)		
14	St. Andrew's Higher Secondary School, Vaddem, (Room No. 3)		
15	Vidya Mandir High School, Airport Road, Chicalim, (Room No. 1)		
16	Vidya Mandir High School, Airport Road, Chicalim, (Room No. 2)		
17	Regina Mundi High School, Alto Chicalim (Room No. 1)		
18	Regina Mundi High School, Alto Chicalim (Room No. 3)		
19	Regina Mundi High School, Alto Chicalim (Room No. 2)		
20	Regina Mundi High School, Alto Chicalim (Room No. 4)		

Polling Station Level Election Results

Polling Station-wise Votes Secured by Overall Top Five Parties in Dabolim Assembly in Assembly Election (AE) under South Goa Parliamentary Constituency in Goa (2022)

Number of Polling Station	Winner - Mauvin Heliodoro Godinho (BJP)	Runner-up - Captain Viriato Hipolito Mendonca Fernandes (INC)	3rd - Premanand Nanoskar (AAP)	4th - Gajanan Borkar (RVLTGONP)	5th - Jose Filipe De Sousa (NCP)	NOTA	Other	Total Votes Secured
1	201	331	129	11	69	2	17	760
2	198	258	166	13	120	5	9	769
3	253	214	94	42	25	4	15	647
4	250	324	104	19	24	8	12	741
5	227	221	107	44	32	5	14	650
6	217	152	105	66	20	8	10	578
7	262	78	163	49	17	8	2	579
8	202	134	107	32	19	7	3	504
9	289	153	167	26	16	6	3	660
10	308	193	93	43	71	10	6	724
11	312	190	93	27	29	11	9	671
12	209	185	53	17	15	4	12	495
13	303	193	44	54	57	13	3	667
14	250	195	68	26	27	3	9	578
15	290	150	60	20	17	10	6	553
16	295	234	72	32	64	12	3	712
17	307	117	45	37	19	10	7	542
18	130	233	30	78	13	2	5	491
19	208	174	40	18	10	3	8	461
20	200	105	36	3	3	8	2	357
21	280	192	38	31	31	6	11	589
22	164	312	55	111	34	6	7	689
23	261	184	85	33	54	5	9	631
24	285	168	78	27	59	6	6	629
25	189	193	88	42	51	5	4	572
26	338	155	77	18	39	8	9	644
27	243	198	100	31	26	9	7	614
28	300	167	56	4	12	6	7	552
29	318	229	88	80	33	2	8	758
30	145	300	65	82	22	5	4	623
Total Dabolim AC	7434	5932	2506	1116	1028	197	227	18440

Polling Station Level Election Results

Winner, Runner-up and 3rd Party Position & Winning Margin According to Polling Stations in Dabolim Assembly in Assembly Election (AE) under South Goa Parliamentary Constituency in Goa (2022)

Polling Station Number	Winner Party	Winner Votes (%)	Runner-up Party	Runner-up Votes (%)	Winning Margin Votes (%)	Third Party	Third Party Votes (%)	Other Votes (%)
1	INC	331 (43.55)	BJP	201 (26.45)	130 (17.1)	AAP	129 (16.97)	99 (13.03)
2	INC	258 (33.55)	BJP	198 (25.75)	60 (7.8)	AAP	166 (21.59)	147 (19.12)
3	BJP	253 (39.1)	INC	214 (33.08)	39 (6.02)	AAP	94 (14.53)	86 (13.29)
4	INC	324 (43.72)	BJP	250 (33.74)	74 (9.98)	AAP	104 (14.04)	63 (8.5)
5	BJP	227 (34.92)	INC	221 (34)	6 (0.92)	AAP	107 (16.46)	95 (14.62)
6	BJP	217 (37.54)	INC	152 (26.3)	65 (11.24)	AAP	105 (18.17)	104 (17.99)
7	BJP	262 (45.25)	AAP	163 (28.15)	99 (17.1)	INC	78 (13.47)	76 (13.13)
8	BJP	202 (40.08)	INC	134 (26.59)	68 (13.49)	AAP	107 (21.23)	61 (12.1)
9	BJP	289 (43.79)	AAP	167 (25.3)	122 (18.49)	INC	153 (23.18)	51 (7.73)
10	BJP	308 (42.54)	INC	193 (26.66)	115 (15.88)	AAP	93 (12.85)	130 (17.96)
11	BJP	312 (46.5)	INC	190 (28.32)	122 (18.18)	AAP	93 (13.86)	76 (11.33)
12	BJP	209 (42.22)	INC	185 (37.37)	24 (4.85)	AAP	53 (10.71)	48 (9.7)
13	BJP	303 (45.43)	INC	193 (28.94)	110 (16.49)	NCP	57 (8.55)	114 (17.09)
14	BJP	250 (43.25)	INC	195 (33.74)	55 (9.51)	AAP	68 (11.76)	65 (11.25)
15	BJP	290 (52.44)	INC	150 (27.12)	140 (25.32)	AAP	60 (10.85)	53 (9.58)
16	BJP	295 (41.43)	INC	234 (32.87)	61 (8.56)	AAP	72 (10.11)	111 (15.59)
17	BJP	307 (56.64)	INC	117 (21.59)	190 (35.05)	AAP	45 (8.3)	73 (13.47)
18	INC	233 (47.45)	BJP	130 (26.48)	103 (20.97)	RVLTGONP	78 (15.89)	50 (10.18)
19	BJP	208 (45.12)	INC	174 (37.74)	34 (7.38)	AAP	40 (8.68)	39 (8.46)
20	BJP	200 (56.02)	INC	105 (29.41)	95 (26.61)	AAP	36 (10.08)	16 (4.48)
21	BJP	280 (47.54)	INC	192 (32.6)	88 (14.94)	AAP	38 (6.45)	79 (13.41)
22	INC	312 (45.28)	BJP	164 (23.8)	148 (21.48)	RVLTGONP	111 (16.11)	102 (14.8)
23	BJP	261 (41.36)	INC	184 (29.16)	77 (12.2)	AAP	85 (13.47)	101 (16.01)
24	BJP	285 (45.31)	INC	168 (26.71)	117 (18.6)	AAP	78 (12.4)	98 (15.58)
25	INC	193 (33.74)	BJP	189 (33.04)	4 (0.7)	AAP	88 (15.38)	102 (17.83)
26	BJP	338 (52.48)	INC	155 (24.07)	183 (28.41)	AAP	77 (11.96)	74 (11.49)
27	BJP	243 (39.58)	INC	198 (32.25)	45 (7.33)	AAP	100 (16.29)	73 (11.89)
28	BJP	300 (54.35)	INC	167 (30.25)	133 (24.1)	AAP	56 (10.14)	29 (5.25)
29	BJP	318 (41.95)	INC	229 (30.21)	89 (11.74)	AAP	88 (11.61)	123 (16.23)
30	INC	300 (48.15)	BJP	145 (23.27)	155 (24.88)	RVLTGONP	82 (13.16)	96 (15.41)
Total Dabolim AC	BJP	7434 (40.31)	INC	5932 (32.17)	1502 (8.14)	AAP	2506 (13.59)	2568 (13.93)

Socio-Economic Amenities - Rural

Access to Education Facilities

Particulars	Number of Villages (% of Population)				
	Available	Not Available	If Not Available (Distance of Nearest Facility)		
			A	B	C
Govt. Primary School	2 (98)	1 (2)	1 (2)	0 (0)	0 (0)
Private Primary School	1 (68)	2 (32)	0 (0)	0 (0)	0 (0)
Govt. Middle School	1 (68)	2 (32)	0 (0)	0 (0)	0 (0)
Private Middle School	1 (68)	2 (32)	2 (32)	0 (0)	0 (0)
Govt. Secondary School	0 (0)	3 (100)	0 (0)	0 (0)	0 (0)
Private Secondary School	1 (68)	2 (32)	2 (32)	0 (0)	0 (0)
Govt. Senior Secondary School	0 (0)	3 (100)	0 (0)	0 (0)	0 (0)
Private Senior Secondary School	1 (68)	2 (32)	0 (0)	2 (32)	0 (0)
Govt. Arts and Science Degree College	0 (0)	3 (100)	0 (0)	0 (0)	0 (0)
Private Arts and Science Degree College	1 (68)	2 (32)	0 (0)	2 (32)	0 (0)
Govt. Engineering College	0 (0)	3 (100)	0 (0)	0 (0)	0 (0)
Private Engineering College	0 (0)	3 (100)	0 (0)	1 (68)	2 (32)
Govt. Medicine College	0 (0)	3 (100)	0 (0)	0 (0)	3 (100)
Private Medicine College	0 (0)	3 (100)	0 (0)	0 (0)	0 (0)
Govt. Management Institute	0 (0)	3 (100)	0 (0)	0 (0)	0 (0)
Private Management Institute	0 (0)	3 (100)	0 (0)	1 (68)	2 (32)
Govt. Polytechnic	0 (0)	3 (100)	0 (0)	0 (0)	0 (0)
Private Polytechnic	0 (0)	3 (100)	0 (0)	1 (68)	2 (32)
Govt. Vocational Training School/ITI	0 (0)	3 (100)	0 (0)	3 (100)	0 (0)
Private Vocational Training School/ITI	0 (0)	3 (100)	0 (0)	0 (0)	0 (0)
Govt. Non Formal Training Centre	1 (68)	2 (32)	0 (0)	2 (32)	0 (0)
Private Non Formal Training Centre	0 (0)	3 (100)	0 (0)	0 (0)	0 (0)
Govt. School For Disabled	0 (0)	3 (100)	0 (0)	0 (0)	0 (0)
Private School For Disabled	0 (0)	3 (100)	0 (0)	2 (70)	1 (30)
Government Others	0 (0)	3 (100)	0 (0)	0 (0)	0 (0)
Private Others	0 (0)	3 (100)	0 (0)	0 (0)	0 (0)

Note : Distance A : Less than 5 km; B : Between 5-10 km; C : 10+ km.; Source : Data Analysis is based on 2011 Census.

DISCLAIMER

The Terms of Use and Disclaimer of Datanet India Private Limited (hereinafter referred to as "Datanet") for use of this analysis report of **Dabolim Assembly Constituency (Dabolim Vidhan Sabha)** :-

1. **Assembly Factbook™** is a Registered Trade Mark owned by Datanet.
2. All the maps are sketched and graphical representation only and have not been drawn to the scale and also not to represent the actual geographical area or boundary of the unit.
3. The data for the aforesaid analysis is based on authentic sources and has been culled from the various publications of Census, CSO and NSSO for district and block level data, various central and state government departments, Central & State Elections Commissions and the concerned Returning Officers' releases, Electoral Rolls, Election results and allied publications, internal assessment, surveys, estimates and analysis. Therefore, certain adjustment of data at micro level may have been done to arrive closer to the macro data.
4. Data have been provided on an "As Is" and "As AVAILABLE" basis
5. The colours shown in the maps or diagram and charts of a particular party, alliance or AC are indicative and do not represent them.
6. This publication which includes maps, sheets, graphs and data would be the property under copyright of Datanet only. The user may use these for its internal study, analysis and research purposes. It's public display, re-selling or any commercial uses by the user are not allowed.
7. Datanet has taken due care and caution in compilation and processing of data and allied information, but does not guarantee the accuracy, adequacy or completeness of any information/analysis and will be not responsible for any errors or omissions or for the results obtained from the use of such information/analysis.
8. All the contents for the publication have been culled from various authentic sources and Datanet reasonably believes such sources to be reliable, but does not make any representations, express or implied as to the accuracy or fitness of use of such information. The information or contents of the information/analysis do not constitute advice and should not be relied upon in making (or refraining from making) any decision. Any reliance placed upon the information provided by Datanet is the sole responsibility and strictly at the user's risk.
9. In no event will Datanet be liable for any damages (including, without limitation, damages for loss of business projects, or loss of profits) arising in contract, tort or otherwise from the use of or inability to use any of its contents, or from any action taken (or refrained from being taken) as a result of using the analysis or any of its contents. Datanet its directors, owners, editors, officials, employees, distributor and agents or any associate will not be liable for any errors in the information contained or any consequences arising from the use of the contents of the provided information/analysis.
10. If any provision of these terms and conditions is held invalid or illegal or unenforceable for any reason by any court of competent jurisdiction, such provision shall be severed and the remainder of provisions of the terms and conditions shall continue in full force and effect as if the Term of Use had been executed with the invalid, illegal or unenforceable provision eliminated.
11. If there are any discrepancies in the information provided, please bring it to attention of Datanet for suitable rectification measures.

Buy Online This Complete Book At
Datanet India eBooks Store

www.indiastatpublications.com

or go directly at

[http://www.indiastatpublications.com/
Assembly_factbook/Goa/South_Goa/ Dabolim](http://www.indiastatpublications.com/Assembly_factbook/Goa/South_Goa/Dabolim)

 **india**stat**elections**

ISBN - 978-93-5905-274-8



9 789359 105274 8