



Goa

Assembly Factbook™

Curchorem Assembly Constituency



Key Electoral Data of Curchorem
Assembly Constituency (Vidhan Sabha)

Goa

Assembly Factbook™

Curchorem Assembly Constituency



Curchorem Vidhan Sabha

Editor & Director

Dr. R.K. Thukral

Research Editor

Dr. Shafeeq Rahman

Compiled, Researched and Published by Datanet India Pvt. Ltd.

D-100, 1st Floor,

Okhla Industrial Area, Phase-I,

New Delhi- 110020.

Ph.: 91-11- 43580781-84

Email : support@indiastatpublications.com

Website : www.indiastatelections.com

Online Book Store :

www.indiastatpublications.com

Report No. : AFB/GA-37-0125

ISBN : 978-93-5905-266-3

First Edition : January, 2018

Eighth Updated Edition : January, 2025

Price : Rs.11500/-

US\$ 310

© **Datanet India Pvt. Ltd.**

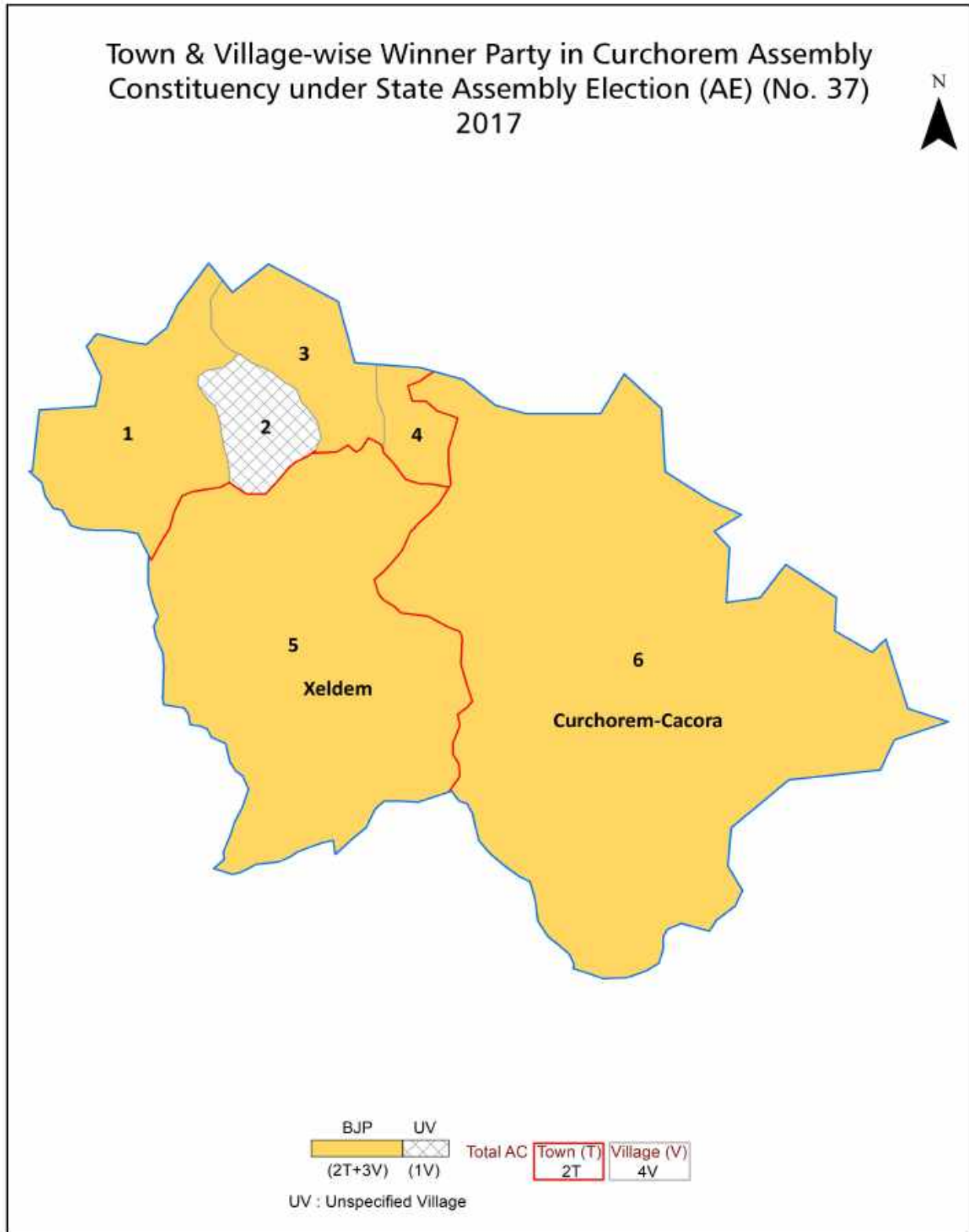
All rights reserved. No part of this book may be reproduced, stored in a retrieval system or transmitted in any form or by any means, mechanical photocopying, photographing, scanning, recording or otherwise without the prior written permission of the publisher. Please refer to Disclaimer at page no. 94 for the use of this publication.

Printed in India

Contents

No.	Particulars	Page No.
	Introduction	
1	Assembly Constituency - (Vidhan Sabha) at a Glance Features of Assembly as per Delimitation Commission of India (2008)	1-2
	Location and Political Maps	
2	Location Map Boundaries of Assembly Constituency - (Vidhan Sabha) in District Boundaries of Assembly Constituency under Parliamentary Constituency - (Lok Sabha) Town & Village-wise Winner Parties- 2024, 2022, 2019, 2017, 2014, 2012 and 2009	3-11
	Administrative Setup (2011)	
3	District Sub-district Towns Villages Inhabited Villages Uninhabited Villages Village Panchayat Intermediate Panchayat	12-13
	Demographics (2011)	
4	Population Households Rural/Urban Population Towns and Villages by Population Size Sex Ratio (Total & 0-6 Years) Religious Population Social Population Literacy Rate	14-15
	Electoral Features	
5	Important Dates of Last Elections Held Electors by Gender Service Electors Voters Voters Turnout Polling Stations & Average Number of Electors per Polling Station Electors by Age Group Present Elected Representatives	16-21
	Historical Summary Election Results	
6	Vote Share of Major Parties Winning Margin (Number & Percentage) Polarity of Parties Summary Result of Assembly Segment of Parliamentary Elections 2024, 2019, 2014, 2009, 2004 and 1999 Summary Result of Assembly Elections 2022, 2017, 2012, 2007, 2002, 1999, 1994 and 1989	22-38
	Polling Station Level Election Results	
7	Name and Number of Polling Station 2024, 2022, 2019, 2017, 2014, 2012 and 2009 Polling Station-wise Electors, Voters & Voters Turnout 2024, 2022, 2019, 2017, 2014, 2012 and 2009 Polling Station wise Elections Results 2024, 2022, 2019, 2017, 2014, 2012 and 2009	39-74
	Share of Assembly Constituency	
8	Share of Assembly Constituency - (Vidhan Sabha) in State, District and Parliamentary Constituency - (Lok Sabha)	75
	Socio-Economic Amenities (2011)	
9	Access to Administrative Units Agricultural, Manufacturing and Industrial Commodities Demographic Indicators Education Health & Manpower Drinking Water Supply Sanitation Entertainment and Recreations Infrastructure Power Food Allocation Distribution and Marketing of Agriculture Commodities Infrastructure Transport and Road Infrastructure Communication Banking and Financial Services Land Use Irrigation Source	77-91
10	Abbreviation & Sources	93-93
11	Disclaimer	94

Location & Political Map



Administrative Setup

List of Village Panchayat & Intermediate Panchayat (Block) Name - 2011

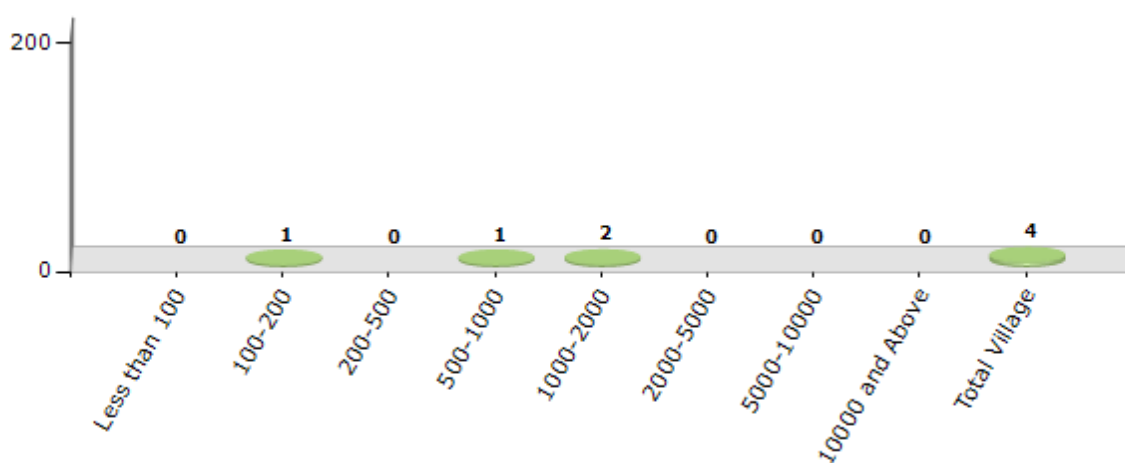
Village Name	Village Panchayat Name	Intermediate Panchayat Name
Assolda	Assolda	Quepem
Odar	Assolda	Quepem
Xelvona	Assolda	Quepem
Xic-Xelvona	Assolda	Quepem

Demographics

Number of Villages by Population Size - 2011

Less than 100	100-200	200-500	500-1000	1000-2000	2000-5000	5000-10000	10000 and Above	Total Village
0	1	0	1	2	0	0	0	4

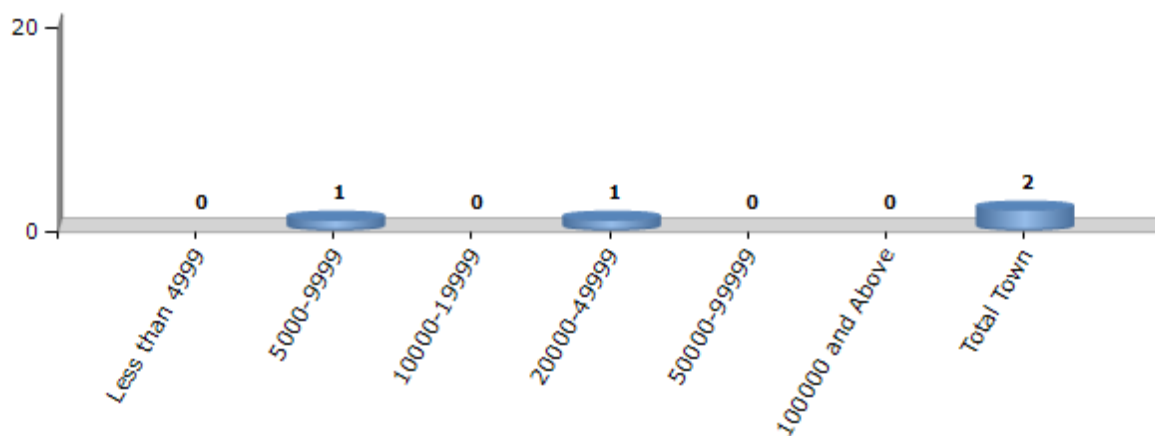
Number of Villages by Population Size - 2011



Number of Towns by Population Size - 2011

Less than 4999	5000-9999	10000-19999	20000-49999	50000-99999	100000 and Above	Total Town
0	1	0	1	0	0	2

Number of Towns by Population Size - 2011

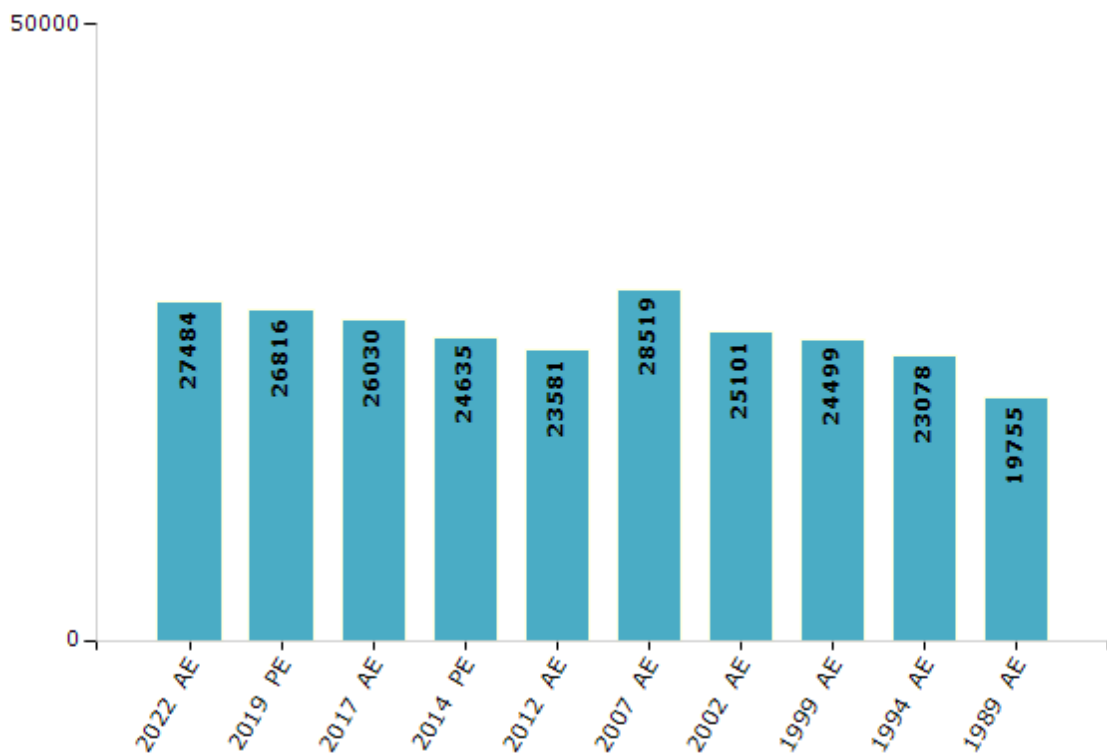


Electoral Features

Electors by Male & Female

Year	Male	Female	Others	Total	Year	Male	Female	Others	Total
2022 AE	13376	14108	0	27484	1999 PE	-	-	-	-
2019 PE	13103	13713	0	26816	1999 AE	12383	12116	-	24499
2017 AE	12804	13226	0	26030	1994 AE	11820	11258	-	23078
2014 PE	12298	12337	-	24635	1989 AE	10225	9530	-	19755
2012 AE	11790	11791	0	23581	1984 AE	-	-	-	-
2009 PE	-	-	-	-	1980 AE	-	-	-	-
2007 AE	14397	14122	-	28519	1977 AE	-	-	-	-
2004 PE	-	-	-	-	1972 AE	-	-	-	-
2002 AE	12651	12450	-	25101	1967 AE	-	-	-	-

Number of Electors



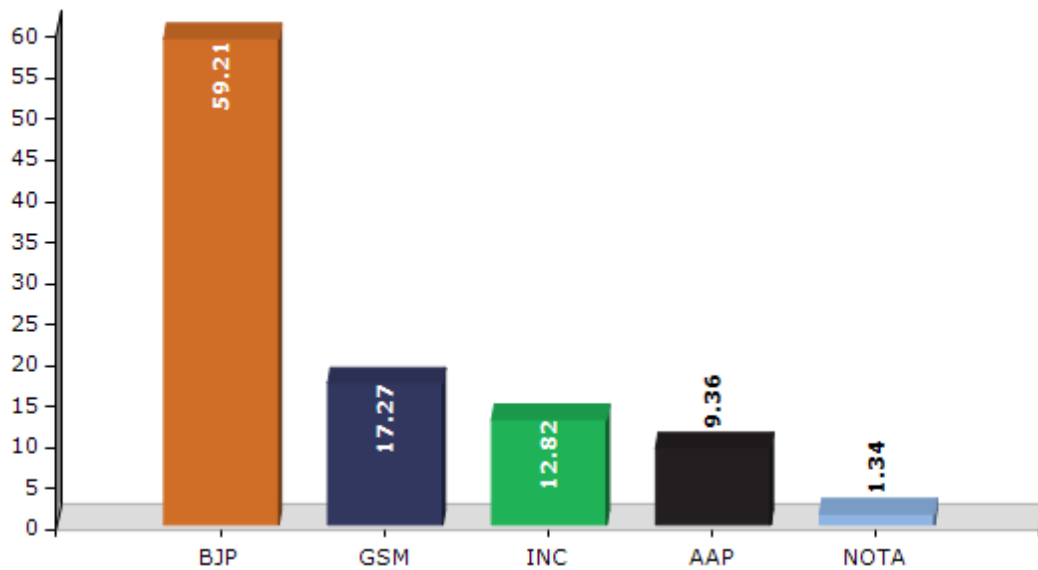
Note : AE : Assembly Election, PE : Assembly Segment of Parliamentary Election

Historical Summary Election Results

Summary Result of Assembly Election - 2017

Candidate Name	Party	Votes	Votes %
Nilesh Cabral	BJP	12830	59.21
Shyam Gopinath Satardekar	GSM	3742	17.27
Rosario Mariano Fernandes	INC	2778	12.82
James Fernandes	AAP	2028	9.36
	NOTA	290	1.34

Votes Percentage of Top Parties - 2017



Polling Station Level Election Results

Number and Name of Polling Stations (PS) (2022)

Number of Polling Stations	Name of Polling Stations	Number of Polling Stations	Name of Polling Stations
1	Government Primary School, Hodar	22	Curchorem Cacora Municipal Council Fitness Gymkhana, Bansai-Kakoda, Curchorem
2	Government Primary School, Bag Xelvon	23	Ravindra Bhavan Tabla Class, Curchorem
3	Government Primary School, Xelvon	24	Govt. Primary School, Shree Gajanan Curchorem Goa
4	Govt. Primary School, Assolda (New Building)	25	Smt. Chandrabhaga Tokuba Naik High School Curchorem Goa Room No. 2, Gate No. 1
5	Chandranath Education Society High School, Assolda (Std V)	26	Sarvangin Bal Vikas Yojana, Shirford Curchorem Goa
6	Govt. Primary School Gonvol-Shelde	27	Govt. Primary School Baga Curchorem
7	Govt. Primary School, Dhamadwada Xeldem (South Wing)	28	Government Primary School, Khamamol
8	Govt. High School, Sheldem Quepem (West Wing)	29	Govt. Primary School, Bepquegal-Curchorem (East Wing)
9	ICDS - Anganwadi, Kariamol, C. No. 45, Tilamol, Xeldem	30	Guardian Angel Educational Complex, Curchorem Goa, Room No. 38
10	Gram Panchayat Ground Pavilion Room, Tilamol	31	The New Education Institute, Curchorem (Std. IX C)
11	Government Primary School, Kumbharwada	32	The New Education Institute Curchorem (Std IX B)
12	Electricity Department Section Office, Tilamol, Xeldem	33	Electricity Department Division-VII, Curchorem, Goa
13	Our Lady Of Mother Of Poor High School (East Wing), Tilamol, Quepem Goa	34	Govt. Primary School, Camaral Curchorem
14	Govt. Primary School, Chinchnagar	35	Govt. of Goa, Office of the Assistant Engineer, Electricity Dept. Sub Div. IV (Const) Curchorem-Goa
15	Government Primary School, Cacumordi (St. Cruz)	36	Govt. Primary School, Pontemol (East Wing)
16	Government Primary School, Ghanemorod (East Wing)	37	Government Primary School, Pontemol (West Wing)
17	Government Primary School, Ghanemorod (West Wing)	38	Sanjay Center for Special Education Research and Training, SAMVEDANA Pontemol, Curchorem Goa
18	Govt. Primary School, Betumordi, Room No. 2	39	Our lady of Perpetual Succor Convent Primary School, Curchorem Goa
19	Govt. Primary School, Betumordi, Room No. 1	40	Curchorem Cacora Municipal Council, Curchorem Goa, Talathi Office Kakoda
20	Govt. Primary School, Ghotmorad	41	Govt. Primary School, Cacora, Quepem, Goa
21	Govt. Primary School Maad-Cacora (East Wing)	42	State Directorate of Craftsman Training, Cacora Government ITI, Cacora, Curchorem (Class Room No. 4)

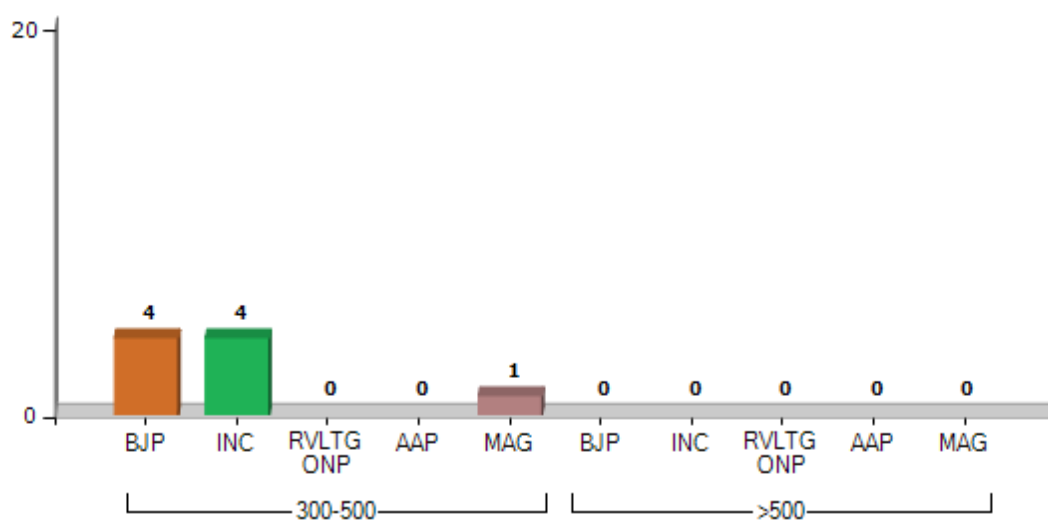
Contd....

Polling Station Level Election Results

Polling Station-wise Votes Secured by Overall Top Five Parties in Curchorem Assembly in Assembly Election (AE) under South Goa Parliamentary Constituency in Goa (2022)

Number of Polling Station	Winner - Nilesh Cabral (BJP)	Runner-up - Amit Patkar (INC)	3rd - Aditya Raut Dessai (RVLTGONP)	4th - Gabriel Fernandes (AAP)	5th - Vithoba Prabhu Dessai (MAG)	NOTA	Other	Total Votes Secured
36	289	218	43	22	4	10	1	587
37	208	174	20	10	4	5	0	421
38	294	271	41	18	5	7	0	636
39	149	132	9	6	4	2	0	302
40	184	206	10	5	46	1	0	452
41	298	253	21	15	23	3	2	615
42	286	302	26	14	9	5	1	643
43	175	199	16	12	15	5	2	424
44	189	161	52	9	5	6	1	423
45	273	314	67	15	9	4	1	683
46	175	141	29	4	28	3	0	380
47	87	282	112	6	8	7	1	503
Total Curchorem AC	9501	9113	2063	814	307	214	51	22063

Number of Polling Station Where Parties Secured between 300-500 and More than 500 Votes - 2022

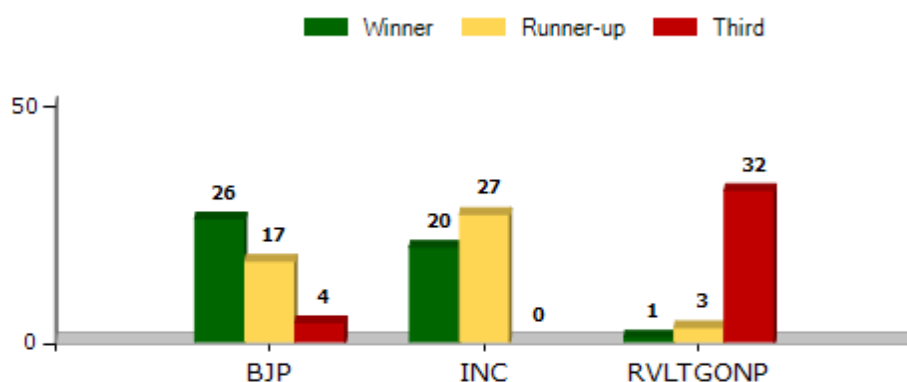


Polling Station Level Election Results

Winner, Runner-up and 3rd Party Position & Winning Margin According to Polling Stations in Curchorem Assembly in Assembly Election (AE) under South Goa Parliamentary Constituency in Goa (2022)

Polling Station Number	Winner Party	Winner Votes (%)	Runner-up Party	Runner-up Votes (%)	Winning Margin Votes (%)	Third Party	Third Party Votes (%)	Other Votes (%)
36	BJP	289 (49.23)	INC	218 (37.14)	71 (12.09)	RVLTGONP	43 (7.33)	37 (6.3)
37	BJP	208 (49.41)	INC	174 (41.33)	34 (8.08)	RVLTGONP	20 (4.75)	19 (4.51)
38	BJP	294 (46.23)	INC	271 (42.61)	23 (3.62)	RVLTGONP	41 (6.45)	30 (4.72)
39	BJP	149 (49.34)	INC	132 (43.71)	17 (5.63)	RVLTGONP	9 (2.98)	12 (3.97)
40	INC	206 (45.58)	BJP	184 (40.71)	22 (4.87)	MAG	46 (10.18)	16 (3.54)
41	BJP	298 (48.46)	INC	253 (41.14)	45 (7.32)	MAG	23 (3.74)	41 (6.67)
42	INC	302 (46.97)	BJP	286 (44.48)	16 (2.49)	RVLTGONP	26 (4.04)	29 (4.51)
43	INC	199 (46.93)	BJP	175 (41.27)	24 (5.66)	RVLTGONP	16 (3.77)	34 (8.02)
44	BJP	189 (44.68)	INC	161 (38.06)	28 (6.62)	RVLTGONP	52 (12.29)	21 (4.96)
45	INC	314 (45.97)	BJP	273 (39.97)	41 (6)	RVLTGONP	67 (9.81)	29 (4.25)
46	BJP	175 (46.05)	INC	141 (37.11)	34 (8.94)	RVLTGONP	29 (7.63)	35 (9.21)
47	INC	282 (56.06)	RVLTGONP	112 (22.27)	170 (33.79)	BJP	87 (17.3)	22 (4.37)
Total Curchorem AC	BJP	9501 (43.06)	INC	9113 (41.3)	388 (1.76)	RVLTGONP	2063 (9.35)	1386 (6.28)

Polling Station-Wise Winner, Runner up and 3rd Party Position - 2022



Socio-Economic Amenities - Rural

Access to Education Facilities

Particulars	Number of Villages (% of Population)				
	Available	Not Available	If Not Available (Distance of Nearest Facility)		
			A	B	C
Govt. Primary School	3 (97)	1 (3)	1 (3)	0 (0)	0 (0)
Private Primary School	0 (0)	4 (100)	0 (0)	0 (0)	0 (0)
Govt. Middle School	0 (0)	4 (100)	0 (0)	0 (0)	0 (0)
Private Middle School	1 (34)	3 (66)	3 (66)	0 (0)	0 (0)
Govt. Secondary School	0 (0)	4 (100)	0 (0)	0 (0)	0 (0)
Private Secondary School	1 (34)	3 (66)	3 (66)	0 (0)	0 (0)
Govt. Senior Secondary School	0 (0)	4 (100)	0 (0)	0 (0)	0 (0)
Private Senior Secondary School	0 (0)	4 (100)	3 (66)	1 (34)	0 (0)
Govt. Arts and Science Degree College	0 (0)	4 (100)	0 (0)	4 (100)	0 (0)
Private Arts and Science Degree College	0 (0)	4 (100)	0 (0)	0 (0)	0 (0)
Govt. Engineering College	0 (0)	4 (100)	0 (0)	0 (0)	0 (0)
Private Engineering College	0 (0)	4 (100)	0 (0)	0 (0)	4 (100)
Govt. Medicine College	0 (0)	4 (100)	0 (0)	0 (0)	4 (100)
Private Medicine College	0 (0)	4 (100)	0 (0)	0 (0)	0 (0)
Govt. Management Institute	0 (0)	4 (100)	0 (0)	0 (0)	0 (0)
Private Management Institute	0 (0)	4 (100)	0 (0)	0 (0)	4 (100)
Govt. Polytechnic	0 (0)	4 (100)	0 (0)	4 (100)	0 (0)
Private Polytechnic	0 (0)	4 (100)	0 (0)	0 (0)	0 (0)
Govt. Vocational Training School/ITI	0 (0)	4 (100)	0 (0)	4 (100)	0 (0)
Private Vocational Training School/ITI	0 (0)	4 (100)	0 (0)	0 (0)	0 (0)
Govt. Non Formal Training Centre	0 (0)	4 (100)	0 (0)	0 (0)	4 (100)
Private Non Formal Training Centre	0 (0)	4 (100)	0 (0)	0 (0)	0 (0)
Govt. School For Disabled	0 (0)	4 (100)	0 (0)	0 (0)	0 (0)
Private School For Disabled	0 (0)	4 (100)	0 (0)	0 (0)	4 (100)
Government Others	0 (0)	4 (100)	0 (0)	0 (0)	0 (0)
Private Others	0 (0)	4 (100)	0 (0)	0 (0)	0 (0)

Note : Distance A : Less than 5 km; B : Between 5-10 km; C : 10+ km.; Source : Data Analysis is based on 2011 Census.

DISCLAIMER

The Terms of Use and Disclaimer of Datanet India Private Limited (hereinafter referred to as "Datanet") for use of this analysis report of **Curchorem Assembly Constituency (Curchorem Vidhan Sabha)** :-

1. **Assembly Factbook™** is a Registered Trade Mark owned by Datanet.
2. All the maps are sketched and graphical representation only and have not been drawn to the scale and also not to represent the actual geographical area or boundary of the unit.
3. The data for the aforesaid analysis is based on authentic sources and has been culled from the various publications of Census, CSO and NSSO for district and block level data, various central and state government departments, Central & State Elections Commissions and the concerned Returning Officers' releases, Electoral Rolls, Election results and allied publications, internal assessment, surveys, estimates and analysis. Therefore, certain adjustment of data at micro level may have been done to arrive closer to the macro data.
4. Data have been provided on an "As Is" and "As AVAILABLE" basis
5. The colours shown in the maps or diagram and charts of a particular party, alliance or AC are indicative and do not represent them.
6. This publication which includes maps, sheets, graphs and data would be the property under copyright of Datanet only. The user may use these for its internal study, analysis and research purposes. It's public display, re-selling or any commercial uses by the user are not allowed.
7. Datanet has taken due care and caution in compilation and processing of data and allied information, but does not guarantee the accuracy, adequacy or completeness of any information/analysis and will be not responsible for any errors or omissions or for the results obtained from the use of such information/analysis.
8. All the contents for the publication have been culled from various authentic sources and Datanet reasonably believes such sources to be reliable, but does not make any representations, express or implied as to the accuracy or fitness of use of such information. The information or contents of the information/analysis do not constitute advice and should not be relied upon in making (or refraining from making) any decision. Any reliance placed upon the information provided by Datanet is the sole responsibility and strictly at the user's risk.
9. In no event will Datanet be liable for any damages (including, without limitation, damages for loss of business projects, or loss of profits) arising in contract, tort or otherwise from the use of or inability to use any of its contents, or from any action taken (or refrained from being taken) as a result of using the analysis or any of its contents. Datanet its directors, owners, editors, officials, employees, distributor and agents or any associate will not be liable for any errors in the information contained or any consequences arising from the use of the contents of the provided information/analysis.
10. If any provision of these terms and conditions is held invalid or illegal or unenforceable for any reason by any court of competent jurisdiction, such provision shall be severed and the remainder of provisions of the terms and conditions shall continue in full force and effect as if the Term of Use had been executed with the invalid, illegal or unenforceable provision eliminated.
11. If there are any discrepancies in the information provided, please bring it to attention of Datanet for suitable rectification measures.

**Buy Online This Complete Book At
Datanet India eBooks Store**

www.indiastatpublications.com

or go directly at

**[http://www.indiastatpublications.com/
Assembly_factbook/Goa/South_Goa/ Curchorem](http://www.indiastatpublications.com/Assembly_factbook/Goa/South_Goa/Curchorem)**



i indiastat**elections**

ISBN - 978-93-5905-266-3

