



Goa

Assembly Factbook™

Tivim Assembly Constituency



Key Electoral Data of Tivim
Assembly Constituency (Vidhan Sabha)

Goa

Assembly Factbook™

Tivim Assembly Constituency



Tivim Vidhan Sabha

Editor & Director

Dr. R.K. Thukral

Research Editor

Dr. Shafeeq Rahman

Compiled, Researched and Published by Datanet India Pvt. Ltd.

D-100, 1st Floor,

Okhla Industrial Area, Phase-I,

New Delhi- 110020.

Ph.: 91-11- 43580781-84

Email : support@indiastatpublications.com

Website : www.indiastatelections.com

Online Book Store :

www.indiastatpublications.com

Report No. : AFB/GA-04-0125

ISBN : 978-93-5905-277-9

First Edition : January, 2018

Eighth Updated Edition : January, 2025

Price : Rs.11500/-

US\$ 310

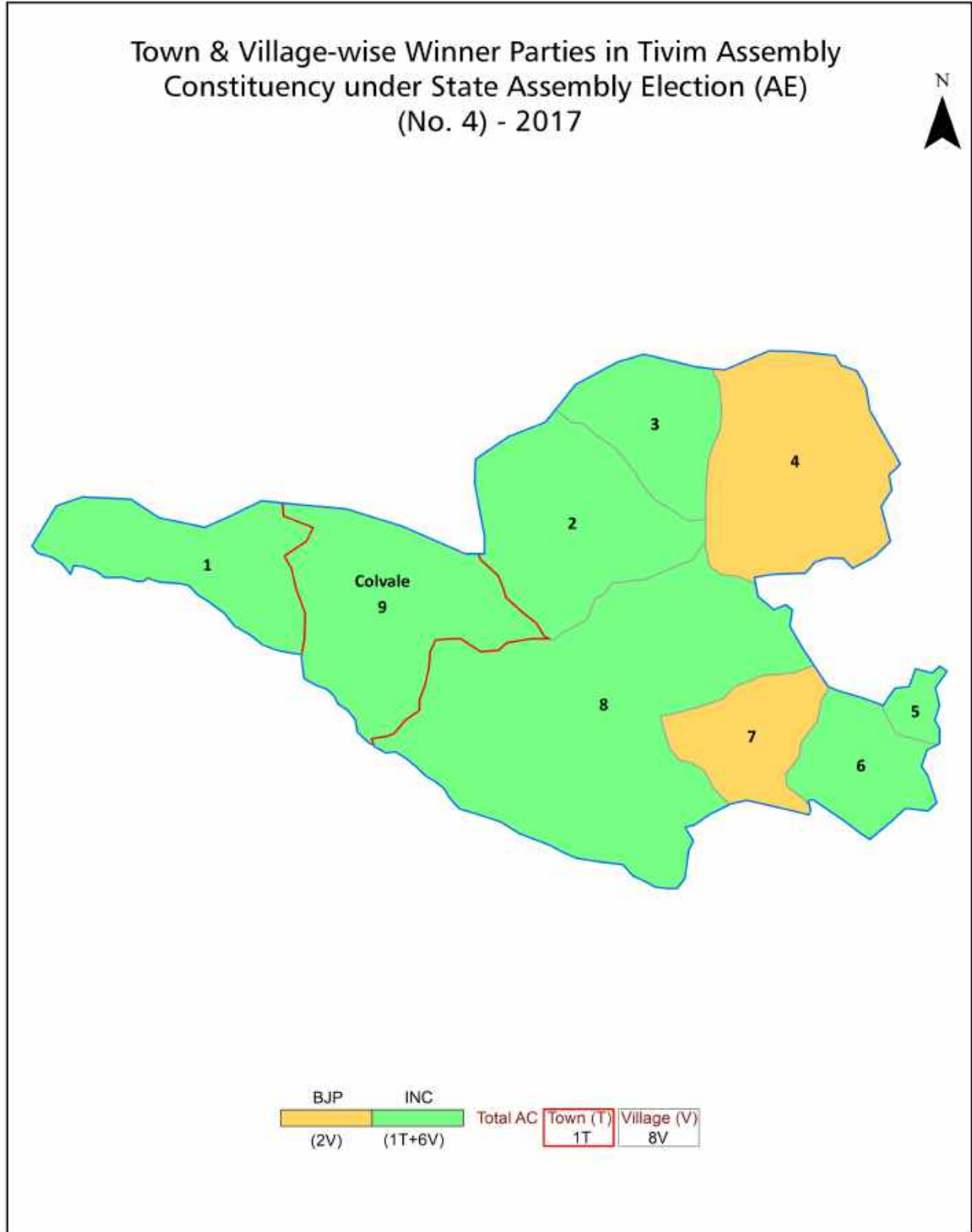
© **Datanet India Pvt. Ltd.**

All rights reserved. No part of this book may be reproduced, stored in a retrieval system or transmitted in any form or by any means, mechanical photocopying, photographing, scanning, recording or otherwise without the prior written permission of the publisher. Please refer to Disclaimer at page no. 97 for the use of this publication.

Printed in India

No.	Particulars	Page No.
	Introduction	
1	Assembly Constituency - (Vidhan Sabha) at a Glance Features of Assembly as per Delimitation Commission of India (2008)	1-2
	Location and Political Maps	
2	Location Map Boundaries of Assembly Constituency - (Vidhan Sabha) in District Boundaries of Assembly Constituency under Parliamentary Constituency - (Lok Sabha) Town & Village-wise Winner Parties- 2024, 2022, 2019, 2017, 2014, 2012 and 2009	3-11
	Administrative Setup (2011)	
3	District Sub-district Towns Villages Inhabited Villages Uninhabited Villages Village Panchayat Intermediate Panchayat	12-13
	Demographics (2011)	
4	Population Households Rural/Urban Population Towns and Villages by Population Size Sex Ratio (Total & 0-6 Years) Religious Population Social Population Literacy Rate	14-15
	Electoral Features	
5	Important Dates of Last Elections Held Electors by Gender Service Electors Voters Voters Turnout Polling Stations & Average Number of Electors per Polling Station Electors by Age Group Present Elected Representatives	16-21
	Historical Summary Election Results	
6	Vote Share of Major Parties Winning Margin (Number & Percentage) Polarity of Parties Summary Result of Assembly Segment of Parliamentary Elections 2024, 2019, 2014, 2009, 2004 and 1999 Summary Result of Assembly Elections 2022, 2017, 2012, 2007, 2002, 1999, 1994, 1989, 1984, 1980, 1977, 1972 and 1967	22-43
	Polling Station Level Election Results	
7	Name and Number of Polling Station 2024, 2022, 2019, 2017, 2014, 2012 and 2009 Polling Station-wise Electors, Voters & Voters Turnout 2024, 2022, 2019, 2017, 2014, 2012 and 2009 Polling Station wise Elections Results 2024, 2022, 2019, 2017, 2014, 2012 and 2009	44-77
	Share of Assembly Constituency	
8	Share of Assembly Constituency - (Vidhan Sabha) in State, District and Parliamentary Constituency - (Lok Sabha)	78
	Socio-Economic Amenities (2011)	
9	Access to Administrative Units Agricultural, Manufacturing and Industrial Commodities Demographic Indicators Education Health & Manpower Drinking Water Supply Sanitation Entertainment and Recreations Infrastructure Power Food Allocation Distribution and Marketing of Agriculture Commodities Infrastructure Transport and Road Infrastructure Communication Banking and Financial Services Land Use Irrigation Source	80-94
10	Abbreviation & Sources	96-96
11	Disclaimer	97

Location & Political Map



Administrative Setup

List of Village Panchayat & Intermediate Panchayat (Block) Name - 2011

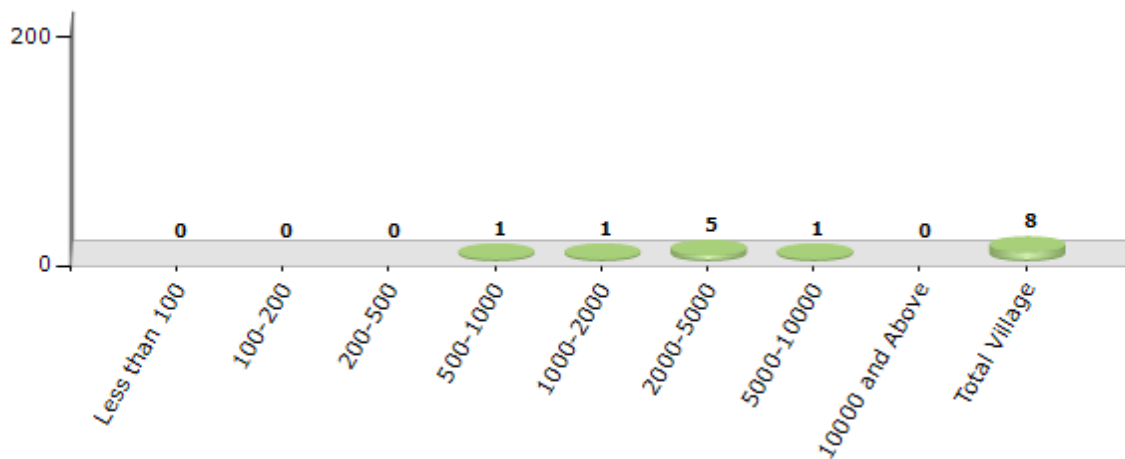
Village Name	Village Panchayat Name	Intermediate Panchayat Name
Assonora	Assanora	Bardez
Camurlim	Camurli	Bardez
Moitem	Assanora	Bardez
Nadora	Nadora	Bardez
Pirna	Pirna	Bardez
Revora	Revora	Bardez
Sircaim	Sirsaim	Bardez
Tivim	Thivim	Bardez

Demographics

Number of Villages by Population Size - 2011

Less than 100	100-200	200-500	500-1000	1000-2000	2000-5000	5000-10000	10000 and Above	Total Village
0	0	0	1	1	5	1	0	8

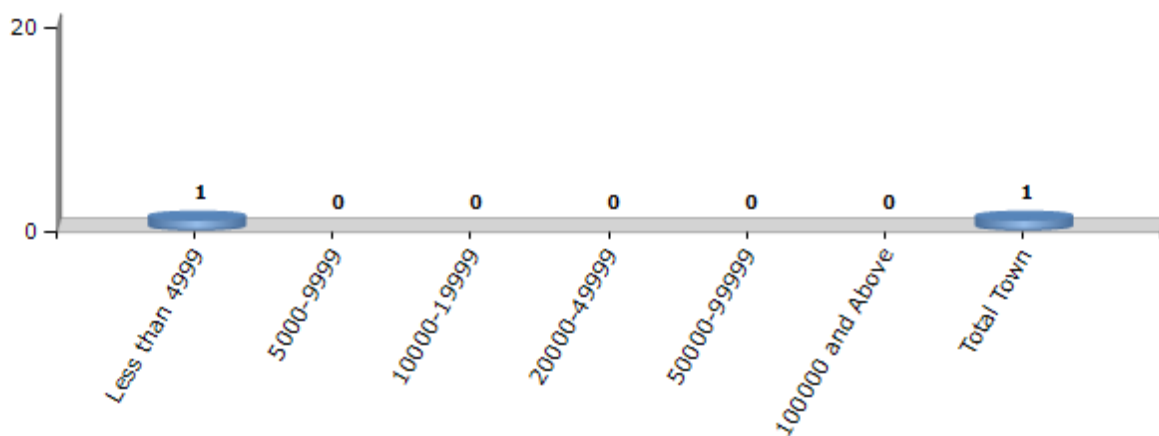
Number of Villages by Population Size - 2011



Number of Towns by Population Size - 2011

Less than 4999	5000-9999	10000-19999	20000-49999	50000-99999	100000 and Above	Total Town
1	0	0	0	0	0	1

Number of Towns by Population Size - 2011

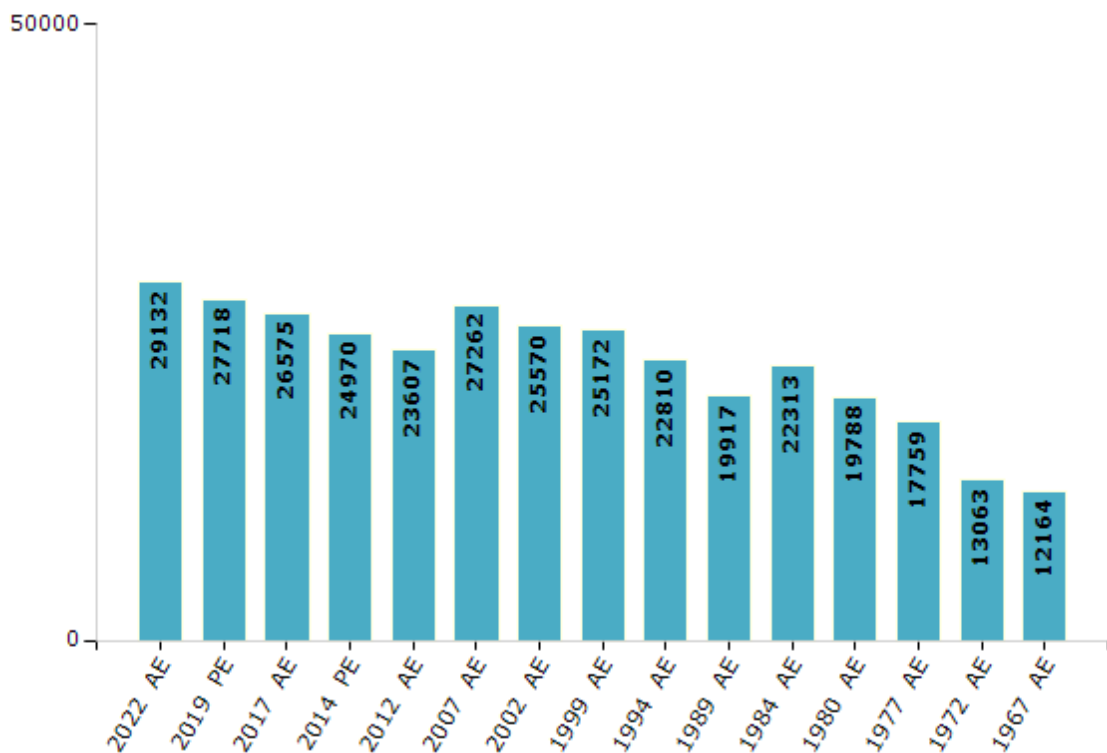


Electoral Features

Electors by Male & Female

Year	Male	Female	Others	Total	Year	Male	Female	Others	Total
2022 AE	14227	14905	0	29132	1999 PE	-	-	-	-
2019 PE	13634	14084	0	27718	1999 AE	12606	12566	-	25172
2017 AE	13107	13468	0	26575	1994 AE	11476	11334	-	22810
2014 PE	12358	12612	-	24970	1989 AE	9743	10174	-	19917
2012 AE	11752	11855	0	23607	1984 AE	10458	11855	-	22313
2009 PE	-	-	-	-	1980 AE	9141	10647	-	19788
2007 AE	13448	13814	-	27262	1977 AE	8061	9698	-	17759
2004 PE	-	-	-	-	1972 AE	6199	6864	-	13063
2002 AE	12713	12857	-	25570	1967 AE	-	-	-	12164

Number of Electors



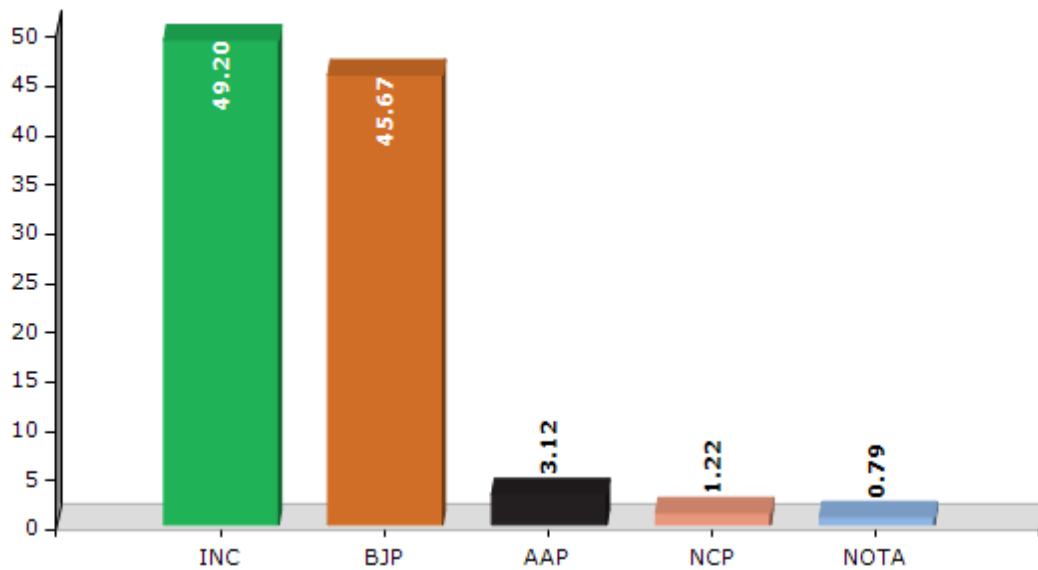
Note : AE : Assembly Election, PE : Assembly Segment of Parliamentary Election

Historical Summary Election Results

Summary Result of Assembly Election - 2017

Candidate Name	Party	Votes	Votes %
Nilkanth Ramnath Halarnkar	INC	11099	49.2
Kiran Mohan Kandolkar	BJP	10304	45.67
Pradeep Amonkar Ghadi	AAP	703	3.12
Douglas Lawrence Sequeira	NCP	275	1.22
	NOTA	179	0.79

Votes Percentage of Top Parties - 2017



Polling Station Level Election Results

Number and Name of Polling Stations (PS) (2022)

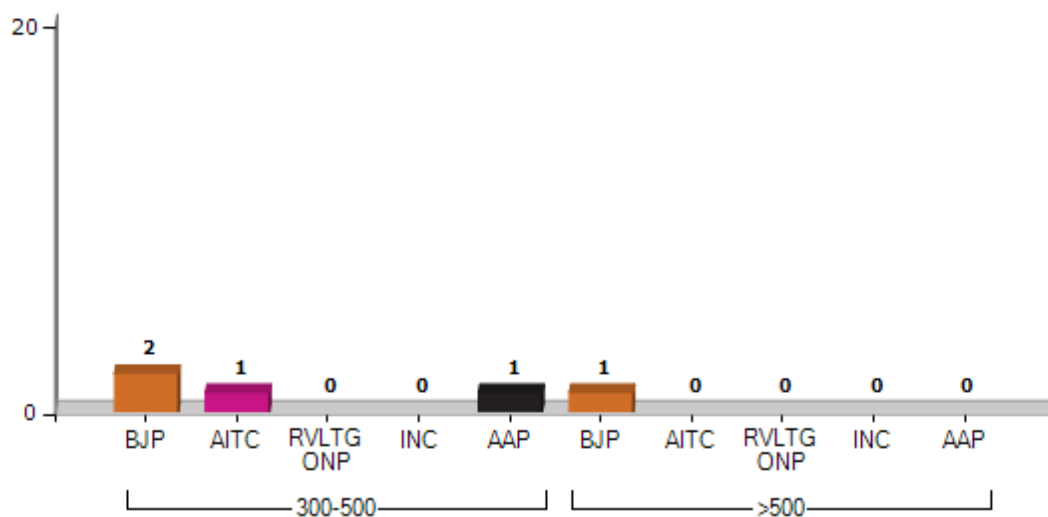
Number of Polling Stations	Name of Polling Stations	Number of Polling Stations	Name of Polling Stations
1	Govt. Primary School, Khairat, Camurlim	22	Govt. Primary School, Madel, Tivim (East Wing 1)
2	Govt. Primary School, Vagali, Camurlim	23	Govt. Primary School, Auchitvado, Tivim (West Wing 2)
3	Village Panchayt, Camurlim	24	Govt. Primary School, Madel, Tivim (East Wing 2)
4	Office of Talathi, Camurlim	25	Govt. Primary School, Madel, Tivim (West Wing)
5	Office of Assistant Engineer SD III, WD VIII WRD, Karaswada	26	Govt. Primary School, Auchitvado, Tivim (West Wing 1)
6	Mahatma Jyotiba Phule High School, Mushir Wado, Colvale(South Wing)	27	Office of Junior Engineer, Electricity Department, Tivim
7	Govt. Primary School, Chicalim, Colvale, (West Wing)	28	Office of Assistant Engineer SD II, WD VIII, Goa Tilari Irrigation Development Corporation (GTIDC), Tivim
8	Govt. Primary School, Koniwado, Colvale	29	Govt. Primary School, Auchitwado, Tivim (East Wing)
9	Village Panchayat Building, Colvale	30	Govt. Primary School, Cansa, Tivim (North Wing)
10	Govt. Primary School, Tarwado, Colvale (North Wing)	31	Govt Primary School, Cansa, Tivim, (South Wing)
11	Govt. Primary School, Tarvado, Colvale (South Wing)	32	Govt. Primary School, Sirsaim, (West Wing)
12	Govt. Primary School, Mazilwado, Revora (West wing)	33	Govt. Primary School, Sirsaim (East Wing 2)
13	Govt. High School, Nadora, Revora	34	Govt. Primary School, Sirsaim (East Wing 1)
14	Govt. Primary School, Mazilwado, Revora (East Wing)	35	St. Clara High School, Assonora (East Wing)
15	Govt. Primary School, Karkechowal, Revora	36	St. Clara High School, Assonora (West Wing)
16	Govt. Primary School, Madant, Nadora (East Wing)	37	Village Panchayat Assonora, (North Wing)
17	Govt. Primary School, Madant, Nadora (West Wing)	38	Village Panchayat Assonora, (South Wing)
18	Shree Shantadurga High School, Talapwada, Pirna (North Wing)	39	Govt. Primary School, Moitem, Assonora (West Wing)
19	Shree Shantadurga High School, Talapwada, Pirna (South Wing)	40	Govt. Primary School, Moitem, Assonora (East Wing)
20	Govt. Primary School, Tanodiwada, Pirna		
21	Govt. Primary School, Kel, Pirna		

Polling Station Level Election Results

Polling Station-wise Votes Secured by Overall Top Five Parties in Tivim Assembly in Assembly Election (AE) under North Goa Parliamentary Constituency in Goa (2022)

Number of Polling Station	Winner - Nilkanth Halarnkar (BJP)	Runner-up - Kavita Kandolkar (AITC)	3rd - Tukaram Bharat Parab (RVLTGONP)	4th - Aman Lotlikar (INC)	5th - Udai Salkar (AAP)	NOTA	Other	Total Votes Secured
36	134	176	46	26	7	1	22	412
37	195	258	104	18	16	6	3	600
38	299	384	55	22	1	12	6	779
39	158	165	80	12	4	2	5	426
40	271	277	111	8	2	2	2	673
Total Tivim AC	9190	7172	4959	1230	413	202	209	23375

Number of Polling Station Where Parties Secured between 300-500 and More than 500 Votes - 2022

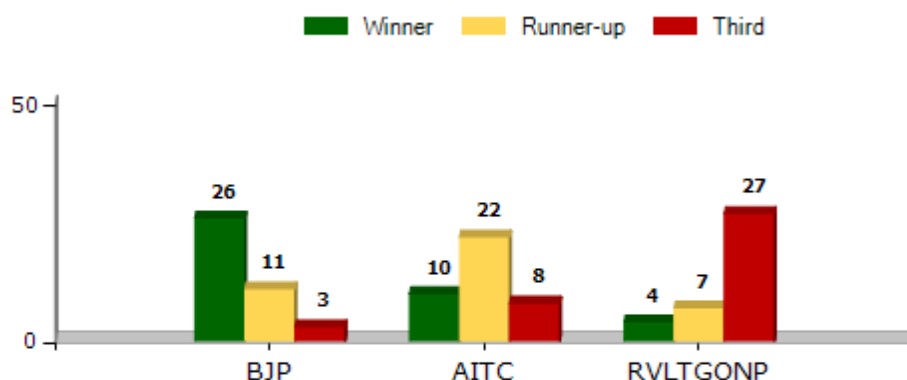


Polling Station Level Election Results

Winner, Runner-up and 3rd Party Position & Winning Margin According to Polling Stations in Tivim Assembly in Assembly Election (AE) under North Goa Parliamentary Constituency in Goa (2022)

Polling Station Number	Winner Party	Winner Votes (%)	Runner-up Party	Runner-up Votes (%)	Winning Margin Votes (%)	Third Party	Third Party Votes (%)	Other Votes (%)
36	AITC	176 (42.72)	BJP	134 (32.52)	42 (10.2)	RVLTGONP	46 (11.17)	56 (13.59)
37	AITC	258 (43)	BJP	195 (32.5)	63 (10.5)	RVLTGONP	104 (17.33)	43 (7.17)
38	AITC	384 (49.29)	BJP	299 (38.38)	85 (10.91)	RVLTGONP	55 (7.06)	41 (5.26)
39	AITC	165 (38.73)	BJP	158 (37.09)	7 (1.64)	RVLTGONP	80 (18.78)	23 (5.4)
40	AITC	277 (41.16)	BJP	271 (40.27)	6 (0.89)	RVLTGONP	111 (16.49)	14 (2.08)
Total Tivim AC	BJP	9190 (39.32)	AITC	7172 (30.68)	2018 (8.64)	RVLTGONP	4959 (21.21)	2054 (8.79)

Polling Station-Wise Winner, Runner up and 3rd Party Position - 2022



Socio-Economic Amenities - Rural

Access to Education Facilities

Particulars	Number of Villages (% of Population)				
	Available	Not Available	If Not Available (Distance of Nearest Facility)		
			A	B	C
Govt. Primary School	6 (80)	2 (20)	1 (5)	0 (0)	0 (0)
Private Primary School	4 (71)	4 (29)	0 (0)	0 (0)	0 (0)
Govt. Middle School	3 (48)	5 (52)	2 (16)	0 (0)	0 (0)
Private Middle School	4 (71)	4 (29)	0 (0)	0 (0)	0 (0)
Govt. Secondary School	1 (5)	7 (95)	2 (21)	0 (0)	0 (0)
Private Secondary School	4 (71)	4 (29)	1 (3)	0 (0)	0 (0)
Govt. Senior Secondary School	0 (0)	8 (100)	0 (0)	0 (0)	0 (0)
Private Senior Secondary School	1 (10)	7 (90)	4 (33)	3 (57)	0 (0)
Govt. Arts and Science Degree College	0 (0)	8 (100)	0 (0)	1 (12)	0 (0)
Private Arts and Science Degree College	0 (0)	8 (100)	0 (0)	2 (46)	5 (43)
Govt. Engineering College	0 (0)	8 (100)	0 (0)	0 (0)	8 (100)
Private Engineering College	0 (0)	8 (100)	0 (0)	0 (0)	0 (0)
Govt. Medicine College	0 (0)	8 (100)	0 (0)	0 (0)	8 (100)
Private Medicine College	0 (0)	8 (100)	0 (0)	0 (0)	0 (0)
Govt. Management Institute	0 (0)	8 (100)	0 (0)	0 (0)	8 (100)
Private Management Institute	0 (0)	8 (100)	0 (0)	0 (0)	0 (0)
Govt. Polytechnic	0 (0)	8 (100)	0 (0)	0 (0)	8 (100)
Private Polytechnic	0 (0)	8 (100)	0 (0)	0 (0)	0 (0)
Govt. Vocational Training School/ITI	0 (0)	8 (100)	0 (0)	5 (75)	3 (25)
Private Vocational Training School/ITI	0 (0)	8 (100)	0 (0)	0 (0)	0 (0)
Govt. Non Formal Training Centre	0 (0)	8 (100)	0 (0)	3 (57)	5 (43)
Private Non Formal Training Centre	0 (0)	8 (100)	0 (0)	0 (0)	0 (0)
Govt. School For Disabled	0 (0)	8 (100)	0 (0)	0 (0)	5 (71)
Private School For Disabled	0 (0)	8 (100)	0 (0)	3 (29)	0 (0)
Government Others	0 (0)	8 (100)	0 (0)	0 (0)	0 (0)
Private Others	0 (0)	8 (100)	0 (0)	0 (0)	0 (0)

Note : Distance A : Less than 5 km; B : Between 5-10 km; C : 10+ km.; Source : Data Analysis is based on 2011 Census.

DISCLAIMER

The Terms of Use and Disclaimer of Datanet India Private Limited (hereinafter referred to as "Datanet") for use of this analysis report of **Tivim Assembly Constituency (Tivim Vidhan Sabha)** :-

1. **Assembly Factbook™** is a Registered Trade Mark owned by Datanet.
2. All the maps are sketched and graphical representation only and have not been drawn to the scale and also not to represent the actual geographical area or boundary of the unit.
3. The data for the aforesaid analysis is based on authentic sources and has been culled from the various publications of Census, CSO and NSSO for district and block level data, various central and state government departments, Central & State Elections Commissions and the concerned Returning Officers' releases, Electoral Rolls, Election results and allied publications, internal assessment, surveys, estimates and analysis. Therefore, certain adjustment of data at micro level may have been done to arrive closer to the macro data.
4. Data have been provided on an "As Is" and "As AVAILABLE" basis
5. The colours shown in the maps or diagram and charts of a particular party, alliance or AC are indicative and do not represent them.
6. This publication which includes maps, sheets, graphs and data would be the property under copyright of Datanet only. The user may use these for its internal study, analysis and research purposes. It's public display, re-selling or any commercial uses by the user are not allowed.
7. Datanet has taken due care and caution in compilation and processing of data and allied information, but does not guarantee the accuracy, adequacy or completeness of any information/analysis and will be not responsible for any errors or omissions or for the results obtained from the use of such information/analysis.
8. All the contents for the publication have been culled from various authentic sources and Datanet reasonably believes such sources to be reliable, but does not make any representations, express or implied as to the accuracy or fitness of use of such information. The information or contents of the information/analysis do not constitute advice and should not be relied upon in making (or refraining from making) any decision. Any reliance placed upon the information provided by Datanet is the sole responsibility and strictly at the user's risk.
9. In no event will Datanet be liable for any damages (including, without limitation, damages for loss of business projects, or loss of profits) arising in contract, tort or otherwise from the use of or inability to use any of its contents, or from any action taken (or refrained from being taken) as a result of using the analysis or any of its contents. Datanet its directors, owners, editors, officials, employees, distributor and agents or any associate will not be liable for any errors in the information contained or any consequences arising from the use of the contents of the provided information/analysis.
10. If any provision of these terms and conditions is held invalid or illegal or unenforceable for any reason by any court of competent jurisdiction, such provision shall be severed and the remainder of provisions of the terms and conditions shall continue in full force and effect as if the Term of Use had been executed with the invalid, illegal or unenforceable provision eliminated.
11. If there are any discrepancies in the information provided, please bring it to attention of Datanet for suitable rectification measures.

Buy Online This Complete Book At
Datanet India eBooks Store

www.indiastatpublications.com

or go directly at

[http://www.indiastatpublications.com/
Assembly_factbook/Goa/North_Goa/Tivim](http://www.indiastatpublications.com/Assembly_factbook/Goa/North_Goa/Tivim)



i indiastat**elections**

ISBN - 978-93-5905-277-9

