



Goa

Assembly Factbook™

Siolim Assembly Constituency



Key Electoral Data of Siolim
Assembly Constituency (Vidhan Sabha)

Goa

Assembly Factbook™

Siolim Assembly Constituency



Siolim Vidhan Sabha

Editor & Director

Dr. R.K. Thukral

Research Editor

Dr. Shafeeq Rahman

Compiled, Researched and Published by Datanet India Pvt. Ltd.

D-100, 1st Floor,

Okhla Industrial Area, Phase-I,

New Delhi- 110020.

Ph.: 91-11- 43580781-84

Email : support@indiastatpublications.com

Website : www.indiastatelections.com

Online Book Store :

www.indiastatpublications.com

Report No. : AFB/GA-06-0125

ISBN : 978-93-5905-297-7

First Edition : January, 2018

Eighth Updated Edition : January, 2025

Price : Rs.11500/-

US\$ 310

© **Datanet India Pvt. Ltd.**

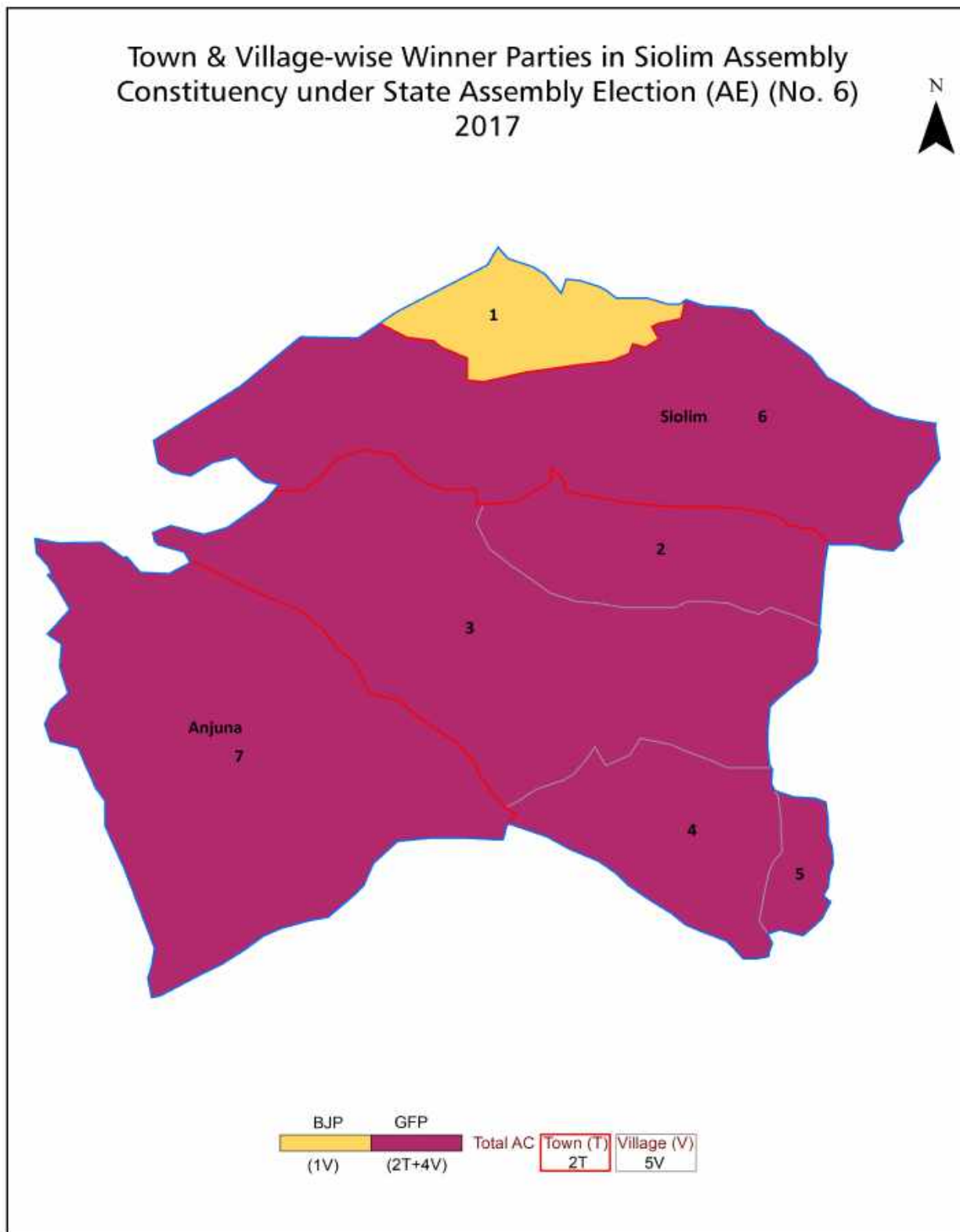
All rights reserved. No part of this book may be reproduced, stored in a retrieval system or transmitted in any form or by any means, mechanical photocopying, photographing, scanning, recording or otherwise without the prior written permission of the publisher. Please refer to Disclaimer at page no. 104 for the use of this publication.

Printed in India

Contents

No.	Particulars	Page No.
	Introduction	
1	Assembly Constituency - (Vidhan Sabha) at a Glance Features of Assembly as per Delimitation Commission of India (2008)	1-2
	Location and Political Maps	
2	Location Map Boundaries of Assembly Constituency - (Vidhan Sabha) in District Boundaries of Assembly Constituency under Parliamentary Constituency - (Lok Sabha) Town & Village-wise Winner Parties- 2024, 2022, 2019, 2017, 2014, 2012 and 2009	3-11
	Administrative Setup (2011)	
3	District Sub-district Towns Villages Inhabited Villages Uninhabited Villages Village Panchayat Intermediate Panchayat	12-13
	Demographics (2011)	
4	Population Households Rural/Urban Population Towns and Villages by Population Size Sex Ratio (Total & 0-6 Years) Religious Population Social Population Literacy Rate	14-15
	Electoral Features	
5	Important Dates of Last Elections Held Electors by Gender Service Electors Voters Voters Turnout Polling Stations & Average Number of Electors per Polling Station Electors by Age Group Present Elected Representatives	16-21
	Historical Summary Election Results	
6	Vote Share of Major Parties Winning Margin (Number & Percentage) Polarity of Parties Summary Result of Assembly Segment of Parliamentary Elections 2024, 2019, 2014, 2009, 2004 and 1999 Summary Result of Assembly Elections 2022, 2017, 2012, 2007, 2002, 1999, 1994, 1989, 1984, 1980, 1977, 1972 and 1967	22-43
	Polling Station Level Election Results	
7	Name and Number of Polling Station 2024, 2022, 2019, 2017, 2014, 2012 and 2009 Polling Station-wise Electors, Voters & Voters Turnout 2024, 2022, 2019, 2017, 2014, 2012 and 2009 Polling Station wise Elections Results 2024, 2022, 2019, 2017, 2014, 2012 and 2009	44-84
	Share of Assembly Constituency	
8	Share of Assembly Constituency - (Vidhan Sabha) in State, District and Parliamentary Constituency - (Lok Sabha)	85
	Socio-Economic Amenities (2011)	
9	Access to Administrative Units Agricultural, Manufacturing and Industrial Commodities Demographic Indicators Education Health & Manpower Drinking Water Supply Sanitation Entertainment and Recreations Infrastructure Power Food Allocation Distribution and Marketing of Agriculture Commodities Infrastructure Transport and Road Infrastructure Communication Banking and Financial Services Land Use Irrigation Source	87-101
10	Abbreviation & Sources	103-103
11	Disclaimer	104

Location & Political Map



Administrative Setup

List of Village Panchayat & Intermediate Panchayat (Block) Name - 2011

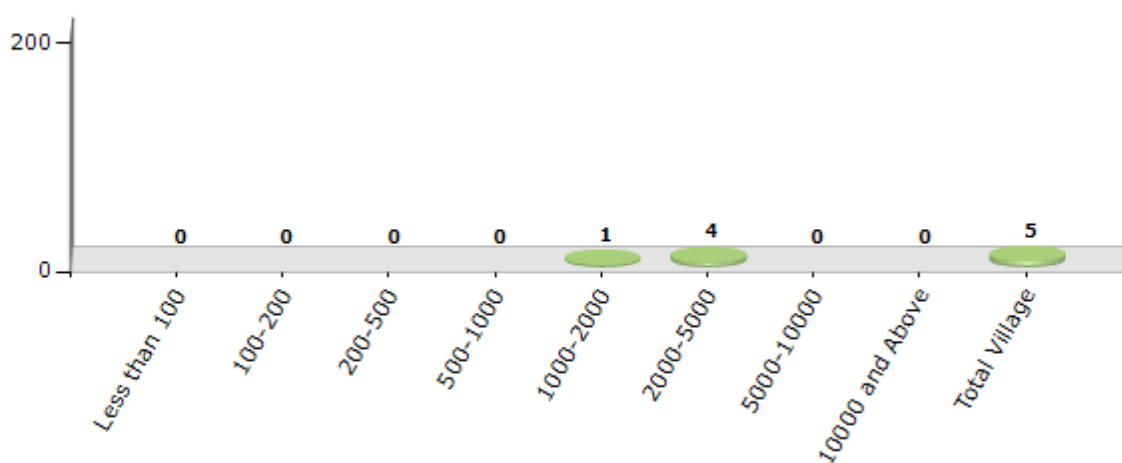
Village Name	Village Panchayat Name	Intermediate Panchayat Name
Assagao	Assagao	Bardez
Canca	Verla Canca	Bardez
Marna	Siolim Marna	Bardez
Oxel	Oxel	Bardez
Verla	Verla Canca	Bardez

Demographics

Number of Villages by Population Size - 2011

Less than 100	100-200	200-500	500-1000	1000-2000	2000-5000	5000-10000	10000 and Above	Total Village
0	0	0	0	1	4	0	0	5

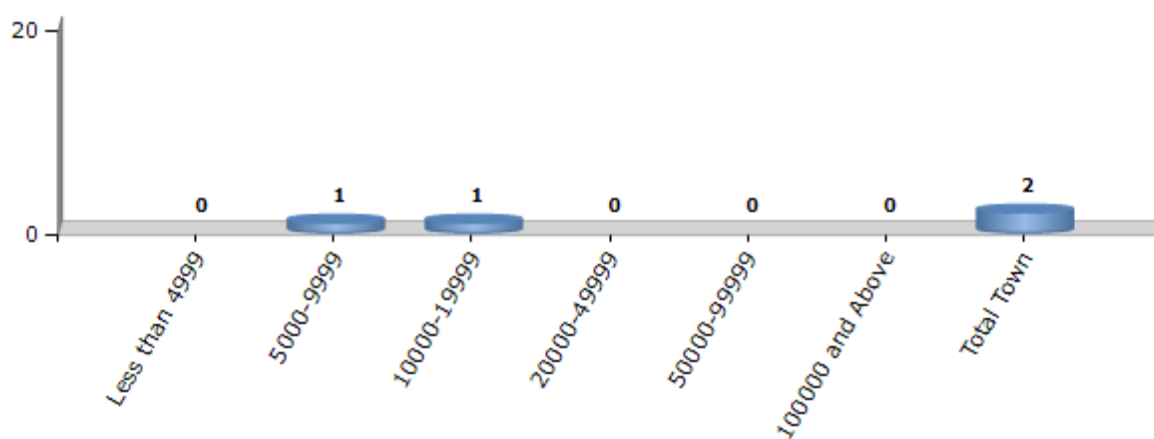
Number of Villages by Population Size - 2011



Number of Towns by Population Size - 2011

Less than 4999	5000-9999	10000-19999	20000-49999	50000-99999	100000 and Above	Total Town
0	1	1	0	0	0	2

Number of Towns by Population Size - 2011

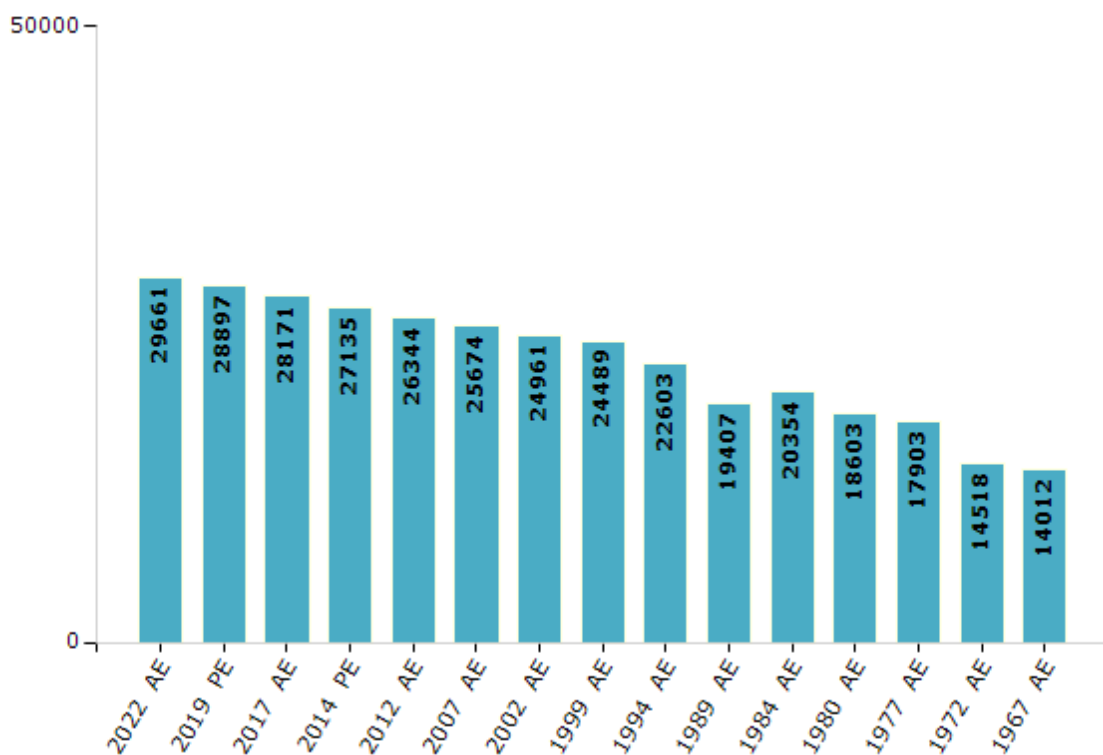


Electoral Features

Electors by Male & Female

Year	Male	Female	Others	Total	Year	Male	Female	Others	Total
2022 AE	14351	15310	0	29661	1999 PE	-	-	-	-
2019 PE	14066	14831	0	28897	1999 AE	12232	12257	-	24489
2017 AE	13713	14458	0	28171	1994 AE	11186	11417	-	22603
2014 PE	13322	13813	-	27135	1989 AE	9175	10232	-	19407
2012 AE	12890	13454	0	26344	1984 AE	9878	10476	-	20354
2009 PE	-	-	-	-	1980 AE	8912	9691	-	18603
2007 AE	12534	13140	-	25674	1977 AE	8480	9423	-	17903
2004 PE	-	-	-	-	1972 AE	6436	8082	-	14518
2002 AE	12338	12623	-	24961	1967 AE	-	-	-	14012

Number of Electors



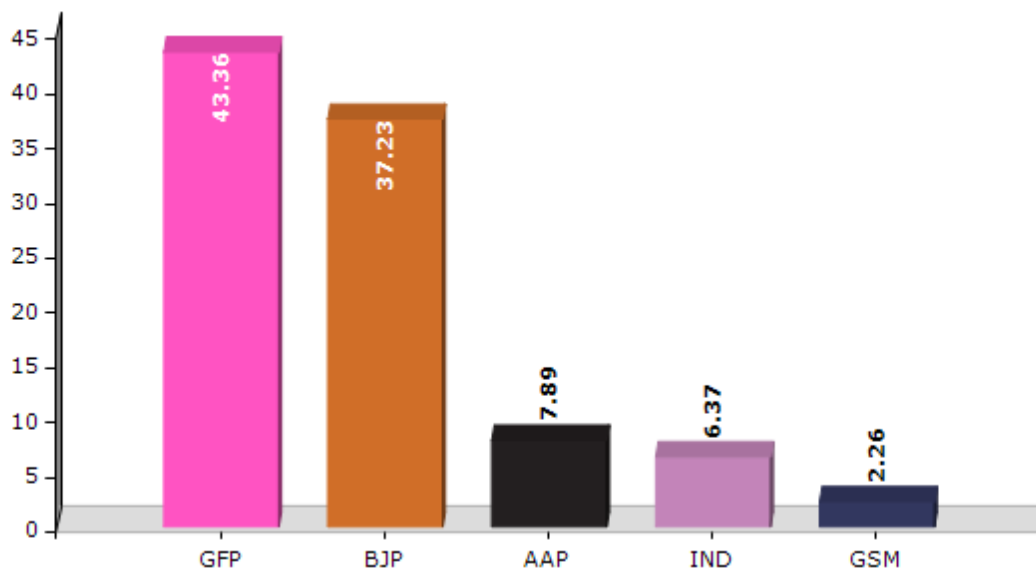
Note : AE : Assembly Election, PE : Assembly Segment of Parliamentary Election

Historical Summary Election Results

Summary Result of Assembly Election - 2017

Candidate Name	Party	Votes	Votes %
Vinoda Datarama Paliencar	GFP	10189	43.36
Dayanand Rayu Mandrekar	BJP	8748	37.23
Vishnu Mhaddu Naik	AAP	1854	7.89
Patrick Savio Almeida	IND	1497	6.37
Paresh Raikar	GSM	532	2.26
Abhijit Dhargalkar	NCP	275	1.17
Janardan Narahari Tamhankar	BMUP	116	0.49
Mukesh Sawant	IND	73	0.31
	NOTA	212	0.9

Votes Percentage of Top Parties - 2017



Polling Station Level Election Results

Number and Name of Polling Stations (PS) (2022)

Number of Polling Stations	Name of Polling Stations	Number of Polling Stations	Name of Polling Stations
1	Govt. Primary School, Chopdem, Oxel-Siolim (West Wing)	22	Govt. Primary School Chapora (West Wing)
2	Govt. Primary School Bamanvado, Oxel (East Wing)	23	Govt. Primary School Chapora (East Wing)
3	Govt. Primary School Bamanvado Oxel (West Wing)	24	Sacred Heart High School Anjuna (North Wing)
4	Govt. Primary School Chopdem Oxel (East Wing)	25	Sacred Heart High School Anjuna (South Wing)
5	St. Francis Xavier'S High School, Siolim (North Wing)	26	Govt. Primary School Bandirwado Anjuna
6	St. Francis Xavier'S High School, Siolim (South Wing)	27	Community Hall Of Village Panchayat, Anjuna, Caisua
7	Village Panchayat Marna, Siolim	28	Govt. Primary School Mazalwado Anjuna (West Wing)
8	Govt. Primary School Bamanvado, Siolim (East Wing)	29	Govt. Primary School Mazalwado Anjuna (East Wing)
9	Govt. Primary School Bamanvado, Siolim(West Wing)	30	Govt. Primary School Anjuna Chiwar
10	Kirti Vidhyalaya Siolim (North Wing)	31	Govt. Primary School Munong Assagao (North Wing)
11	Kirti Vidhyalaya Siolim (South Wing)	32	Govt. Primary School Munong Assagao (South Wing)
12	Kirti Vidhyalaya, Siolim (West Wing)	33	Govt. Primary School Badem Assagao (North Wing)
13	Govt. Primary School, Rai, Siolim (North Wing)	34	Govt. Primary School Badem Assagao (South Wing)
14	Holy Cross Convent High School Siolim (North Wing)	35	Dr. August Souza High School Assagao (North Wing)
15	Holy Cross Convent High School Siolim (South Wing)	36	Dr. August Souza High School Assagao (South Wing)
16	Govt. Primary School Tropa Sodiem Siolim (North Wing)	37	Don Bosco High School, Verla
17	Govt. Primary School Tropa Sodiem Siolim (South Wing)	38	Govt. Primary School, Lopeswado, Verla (West Wing)
18	Wood Craft Training Centre Siolim (West Wing)	39	Govt. Primary School Lopeswado Verla (East Wing)
19	Wood Craft Training Centre Siolim (East Wing)	40	Sacred Heart High School Verla (North Wing)
20	Government Primary School, Huddo, Chapora (West Wing)	41	Sacred Heart High School Verla (South Wing)
21	Govt. Primary School Huddo Chapora (East Wing)	42	Govt. Primary School, Canca Bandh (Middle Wing)

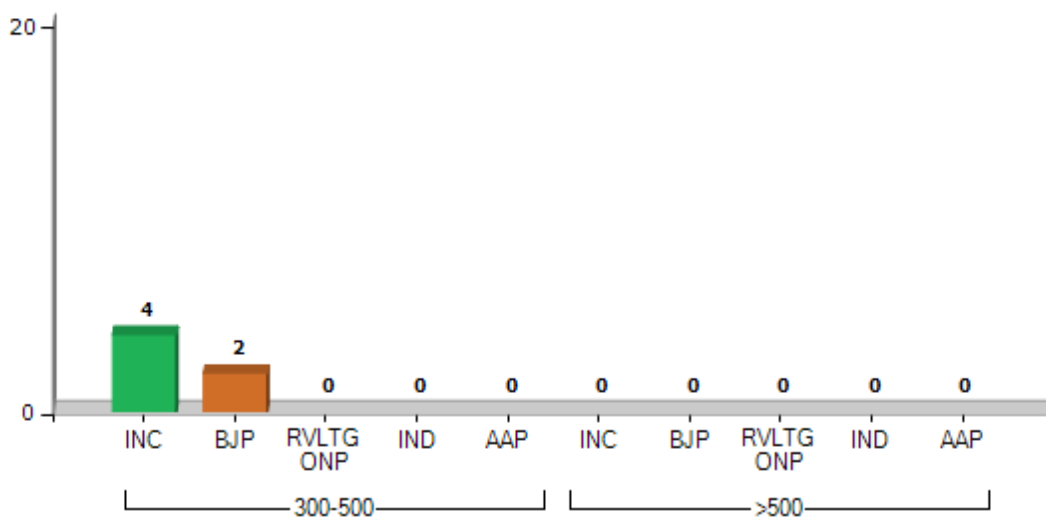
Contd....

Polling Station Level Election Results

Polling Station-wise Votes Secured by Overall Top Five Parties in Siolim Assembly in Assembly Election (AE) under North Goa Parliamentary Constituency in Goa (2022)

Number of Polling Station	Winner - Delilah Michael Lobo (INC)	Runner-up - Dayanand Rayu Mandrekar (BJP)	3rd - Gauresh Mandrekar (RVLTGONP)	4th - Patrick Savio Almeida (IND)	5th - Vishnu Naik (AAP)	NOTA	Other	Total Votes Secured
36	291	219	85	15	39	4	34	687
37	226	122	66	42	12	5	77	550
38	174	173	35	16	13	5	62	478
39	325	152	80	45	16	6	74	698
40	312	228	68	26	24	7	43	708
41	196	109	19	1	10	3	8	346
42	279	168	17	4	27	6	27	528
43	364	197	51	4	6	5	45	672
44	178	256	29	1	19	6	39	528
Total Siolim AC	9455	7712	3134	1451	879	203	1481	24315

Number of Polling Station Where Parties Secured between 300-500 and More than 500 Votes - 2022



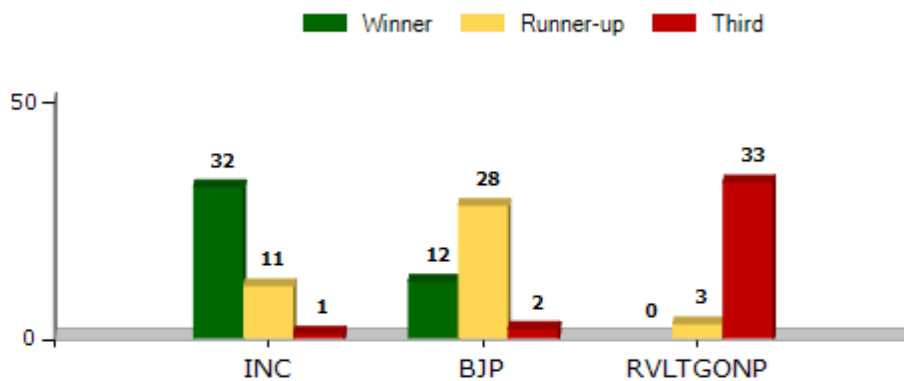
Polling Station Level Election Results

Winner, Runner-up and 3rd Party Position & Winning Margin According to Polling Stations in Siolim Assembly in Assembly Election (AE) under North Goa Parliamentary Constituency in Goa (2022)

Polling Station Number	Winner Party	Winner Votes (%)	Runner-up Party	Runner-up Votes (%)	Winning Margin Votes (%)	Third Party	Third Party Votes (%)	Other Votes (%)
36	INC	291 (42.36)	BJP	219 (31.88)	72 (10.48)	RVLTGONP	85 (12.37)	92 (13.39)
37	INC	226 (41.09)	BJP	122 (22.18)	104 (18.91)	RVLTGONP	66 (12)	136 (24.73)
38	INC	174 (36.4)	BJP	173 (36.19)	1 (0.21)	IND (DRP)	52 (10.88)	79 (16.53)
39	INC	325 (46.56)	BJP	152 (21.78)	173 (24.78)	RVLTGONP	80 (11.46)	141 (20.2)
40	INC	312 (44.07)	BJP	228 (32.2)	84 (11.87)	RVLTGONP	68 (9.6)	100 (14.12)
41	INC	196 (56.65)	BJP	109 (31.5)	87 (25.15)	RVLTGONP	19 (5.49)	22 (6.36)
42	INC	279 (52.84)	BJP	168 (31.82)	111 (21.02)	AAP	27 (5.11)	54 (10.23)
43	INC	364 (54.17)	BJP	197 (29.32)	167 (24.85)	RVLTGONP	51 (7.59)	60 (8.93)
44	BJP	256 (48.48)	INC	178 (33.71)	78 (14.77)	RVLTGONP	29 (5.49)	65 (12.31)
Total Siolim AC	INC	9455 (38.89)	BJP	7712 (31.72)	1743 (7.17)	RVLTGONP	3134 (12.89)	4014 (16.51)

Note : IND - DRP : Dattaram Pednekar; PSA : Patrick Savio Almeida

Polling Station-Wise Winner, Runner up and 3rd Party Position - 2022



Socio-Economic Amenities - Rural

Access to Education Facilities

Particulars	Number of Villages (% of Population)				
	Available	Not Available	If Not Available (Distance of Nearest Facility)		
			A	B	C
Govt. Primary School	4 (92)	1 (8)	1 (8)	0 (0)	0 (0)
Private Primary School	1 (28)	4 (72)	0 (0)	0 (0)	0 (0)
Govt. Middle School	0 (0)	5 (100)	2 (26)	0 (0)	0 (0)
Private Middle School	1 (28)	4 (72)	2 (46)	0 (0)	0 (0)
Govt. Secondary School	0 (0)	5 (100)	2 (26)	0 (0)	0 (0)
Private Secondary School	1 (28)	4 (72)	2 (46)	0 (0)	0 (0)
Govt. Senior Secondary School	0 (0)	5 (100)	1 (18)	0 (0)	0 (0)
Private Senior Secondary School	1 (28)	4 (72)	3 (54)	0 (0)	0 (0)
Govt. Arts and Science Degree College	0 (0)	5 (100)	0 (0)	1 (18)	0 (0)
Private Arts and Science Degree College	1 (28)	4 (72)	2 (46)	0 (0)	1 (8)
Govt. Engineering College	0 (0)	5 (100)	0 (0)	0 (0)	5 (100)
Private Engineering College	0 (0)	5 (100)	0 (0)	0 (0)	0 (0)
Govt. Medicine College	0 (0)	5 (100)	0 (0)	0 (0)	5 (100)
Private Medicine College	0 (0)	5 (100)	0 (0)	0 (0)	0 (0)
Govt. Management Institute	0 (0)	5 (100)	0 (0)	1 (23)	4 (77)
Private Management Institute	0 (0)	5 (100)	0 (0)	0 (0)	0 (0)
Govt. Polytechnic	0 (0)	5 (100)	0 (0)	0 (0)	5 (100)
Private Polytechnic	0 (0)	5 (100)	0 (0)	0 (0)	0 (0)
Govt. Vocational Training School/ITI	0 (0)	5 (100)	1 (24)	2 (46)	1 (8)
Private Vocational Training School/ITI	0 (0)	5 (100)	1 (23)	0 (0)	0 (0)
Govt. Non Formal Training Centre	1 (24)	4 (76)	1 (23)	3 (54)	0 (0)
Private Non Formal Training Centre	0 (0)	5 (100)	0 (0)	0 (0)	0 (0)
Govt. School For Disabled	0 (0)	5 (100)	0 (0)	0 (0)	4 (72)
Private School For Disabled	0 (0)	5 (100)	0 (0)	0 (0)	1 (28)
Government Others	0 (0)	5 (100)	0 (0)	0 (0)	0 (0)
Private Others	0 (0)	5 (100)	0 (0)	0 (0)	0 (0)

Note : Distance A : Less than 5 km; B : Between 5-10 km; C : 10+ km.; Source : Data Analysis is based on 2011 Census.

DISCLAIMER

The Terms of Use and Disclaimer of Datanet India Private Limited (hereinafter referred to as "Datanet") for use of this analysis report of **Siolim Assembly Constituency (Siolim Vidhan Sabha) :-**

1. **Assembly Factbook™** is a Registered Trade Mark owned by Datanet.
2. All the maps are sketched and graphical representation only and have not been drawn to the scale and also not to represent the actual geographical area or boundary of the unit.
3. The data for the aforesaid analysis is based on authentic sources and has been culled from the various publications of Census, CSO and NSSO for district and block level data, various central and state government departments, Central & State Elections Commissions and the concerned Returning Officers' releases, Electoral Rolls, Election results and allied publications, internal assessment, surveys, estimates and analysis. Therefore, certain adjustment of data at micro level may have been done to arrive closer to the macro data.
4. Data have been provided on an "As Is" and "As AVAILABLE" basis
5. The colours shown in the maps or diagram and charts of a particular party, alliance or AC are indicative and do not represent them.
6. This publication which includes maps, sheets, graphs and data would be the property under copyright of Datanet only. The user may use these for its internal study, analysis and research purposes. It's public display, re-selling or any commercial uses by the user are not allowed.
7. Datanet has taken due care and caution in compilation and processing of data and allied information, but does not guarantee the accuracy, adequacy or completeness of any information/analysis and will be not responsible for any errors or omissions or for the results obtained from the use of such information/analysis.
8. All the contents for the publication have been culled from various authentic sources and Datanet reasonably believes such sources to be reliable, but does not make any representations, express or implied as to the accuracy or fitness of use of such information. The information or contents of the information/analysis do not constitute advice and should not be relied upon in making (or refraining from making) any decision. Any reliance placed upon the information provided by Datanet is the sole responsibility and strictly at the user's risk.
9. In no event will Datanet be liable for any damages (including, without limitation, damages for loss of business projects, or loss of profits) arising in contract, tort or otherwise from the use of or inability to use any of its contents, or from any action taken (or refrained from being taken) as a result of using the analysis or any of its contents. Datanet its directors, owners, editors, officials, employees, distributor and agents or any associate will not be liable for any errors in the information contained or any consequences arising from the use of the contents of the provided information/analysis.
10. If any provision of these terms and conditions is held invalid or illegal or unenforceable for any reason by any court of competent jurisdiction, such provision shall be severed and the remainder of provisions of the terms and conditions shall continue in full force and effect as if the Term of Use had been executed with the invalid, illegal or unenforceable provision eliminated.
11. If there are any discrepancies in the information provided, please bring it to attention of Datanet for suitable rectification measures.

Buy Online This Complete Book At
Datanet India eBooks Store

www.indiastatpublications.com

or go directly at

[http://www.indiastatpublications.com/
Assembly_factbook/Goa/North_Goa/Siolim](http://www.indiastatpublications.com/Assembly_factbook/Goa/North_Goa/Siolim)

 **india**stat**elections**

ISBN - 978-93-5905-297-7



9 789359 105297