



Goa

Assembly Factbook™

Sanquelim Assembly Constituency



Key Electoral Data of Sanquelim
Assembly Constituency (Vidhan Sabha)

Goa

Assembly Factbook™

Sanquelim Assembly Constituency



Sanquelim Vidhan Sabha

Editor & Director

Dr. R.K. Thukral

Research Editor

Dr. Shafeeq Rahman

Compiled, Researched and Published by Datanet India Pvt. Ltd.

D-100, 1st Floor,

Okhla Industrial Area, Phase-I,

New Delhi- 110020.

Ph.: 91-11- 43580781-84

Email : support@indiastatpublications.com

Website : www.indiastatelections.com

Online Book Store :

www.indiastatpublications.com

Report No. : AFB/GA-17-0125

ISBN : 978-93-5822-320-0

First Edition : January, 2018

Eighth Updated Edition : January, 2025

Price : Rs.11500/-

US\$ 310

© **Datanet India Pvt. Ltd.**

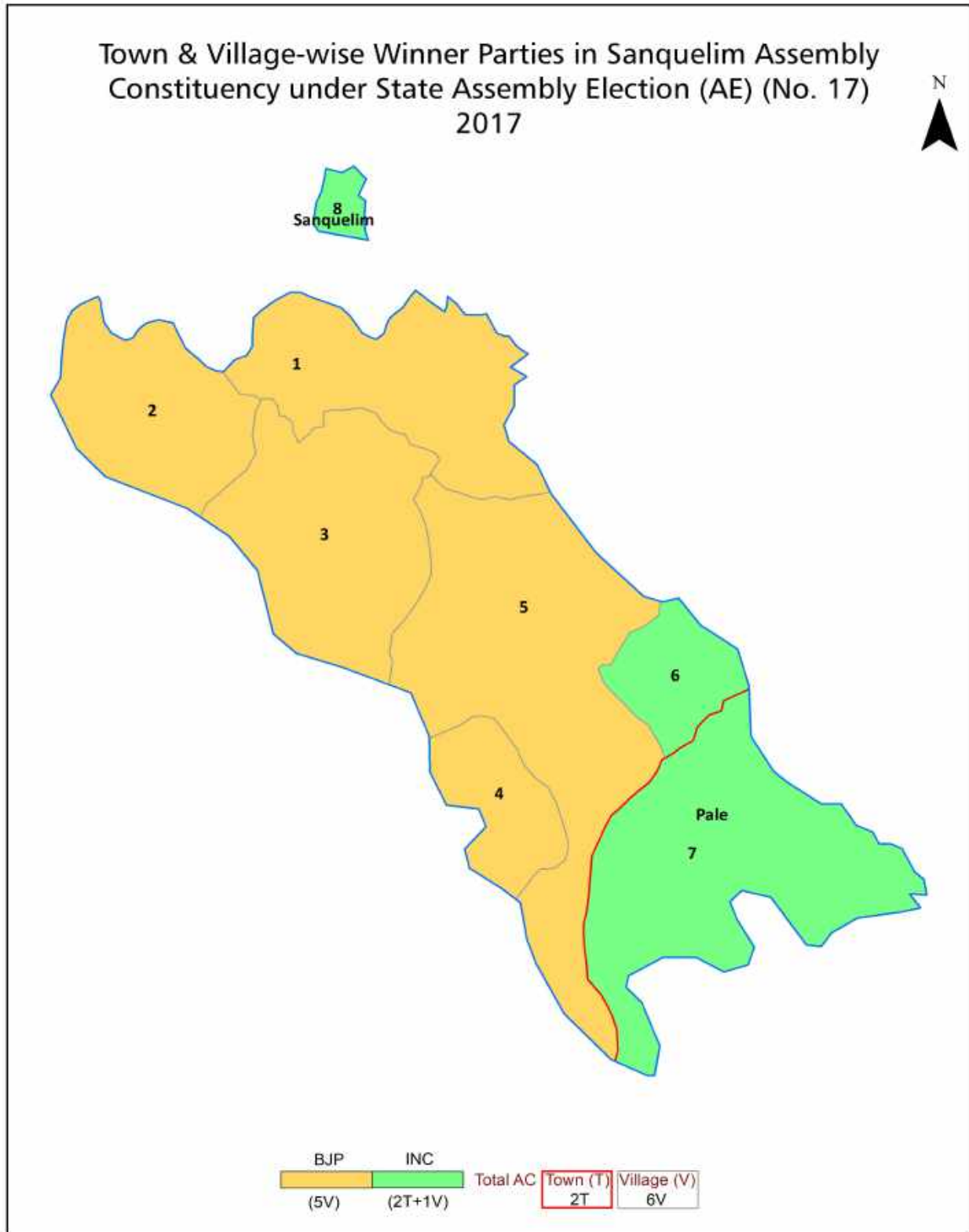
All rights reserved. No part of this book may be reproduced, stored in a retrieval system or transmitted in any form or by any means, mechanical photocopying, photographing, scanning, recording or otherwise without the prior written permission of the publisher. Please refer to Disclaimer at page no. 90 for the use of this publication.

Printed in India

Contents

No.	Particulars	Page No.
	Introduction	
1	Assembly Constituency - (Vidhan Sabha) at a Glance Features of Assembly as per Delimitation Commission of India (2008)	1-2
	Location and Political Maps	
2	Location Map Boundaries of Assembly Constituency - (Vidhan Sabha) in District Boundaries of Assembly Constituency under Parliamentary Constituency - (Lok Sabha) Town & Village-wise Winner Parties- 2024, 2022, 2019, 2017, 2014, 2012 and 2009	3-11
	Administrative Setup (2011)	
3	District Sub-district Towns Villages Inhabited Villages Uninhabited Villages Village Panchayat Intermediate Panchayat	12-13
	Demographics (2011)	
4	Population Households Rural/Urban Population Towns and Villages by Population Size Sex Ratio (Total & 0-6 Years) Religious Population Social Population Literacy Rate	14-15
	Electoral Features	
5	Important Dates of Last Elections Held Electors by Gender Service Electors Voters Voters Turnout Polling Stations & Average Number of Electors per Polling Station Electors by Age Group Present Elected Representatives	16-21
	Historical Summary Election Results	
6	Vote Share of Major Parties Winning Margin (Number & Percentage) Polarity of Parties Summary Result of Assembly Segment of Parliamentary Elections 2024, 2019, 2014 and 2009 Summary Result of Assembly Elections 2022, 2017 and 2012	22-31
	Polling Station Level Election Results	
7	Name and Number of Polling Station 2024, 2022, 2019, 2017, 2014, 2012 and 2009 Polling Station-wise Electors, Voters & Voters Turnout 2024, 2022, 2019, 2017, 2014, 2012 and 2009 Polling Station wise Elections Results 2024, 2022, 2019, 2017, 2014, 2012 and 2009	32-70
	Share of Assembly Constituency	
8	Share of Assembly Constituency - (Vidhan Sabha) in State, District and Parliamentary Constituency - (Lok Sabha)	71
	Socio-Economic Amenities (2011)	
9	Access to Administrative Units Agricultural, Manufacturing and Industrial Commodities Demographic Indicators Education Health & Manpower Drinking Water Supply Sanitation Entertainment and Recreations Infrastructure Power Food Allocation Distribution and Marketing of Agriculture Commodities Infrastructure Transport and Road Infrastructure Communication Banking and Financial Services Land Use Irrigation Source	73-87
10	Abbreviation & Sources	89-89
11	Disclaimer	90

Location & Political Map



Administrative Setup

List of Village Panchayat & Intermediate Panchayat (Block) Name - 2011

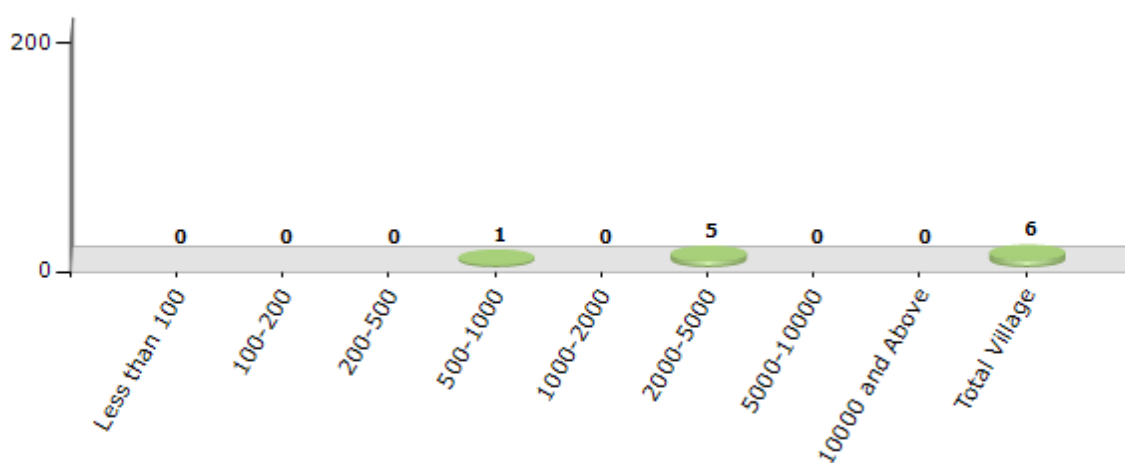
Village Name	Village Panchayat Name	Intermediate Panchayat Name
Amoné	Amona	Bicholim
Cotombi	Pale, Cotombi	Bicholim
Cudnem	Cudnem	Bicholim
Navelim	Navelim	Bicholim
Surla	Surla	Bicholim
Velguem	Velguem	Bicholim

Demographics

Number of Villages by Population Size - 2011

Less than 100	100-200	200-500	500-1000	1000-2000	2000-5000	5000-10000	10000 and Above	Total Village
0	0	0	1	0	5	0	0	6

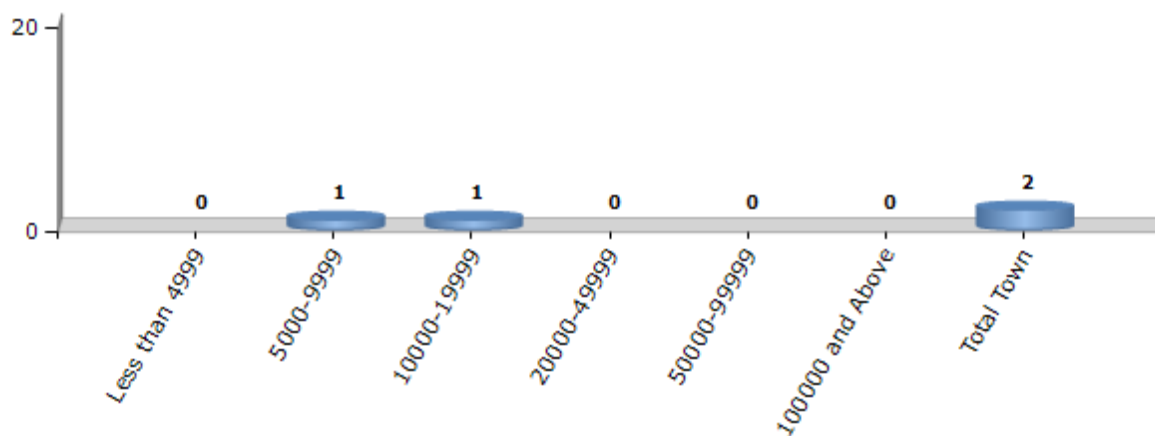
Number of Villages by Population Size - 2011



Number of Towns by Population Size - 2011

Less than 4999	5000-9999	10000-19999	20000-49999	50000-99999	100000 and Above	Total Town
0	1	1	0	0	0	2

Number of Towns by Population Size - 2011

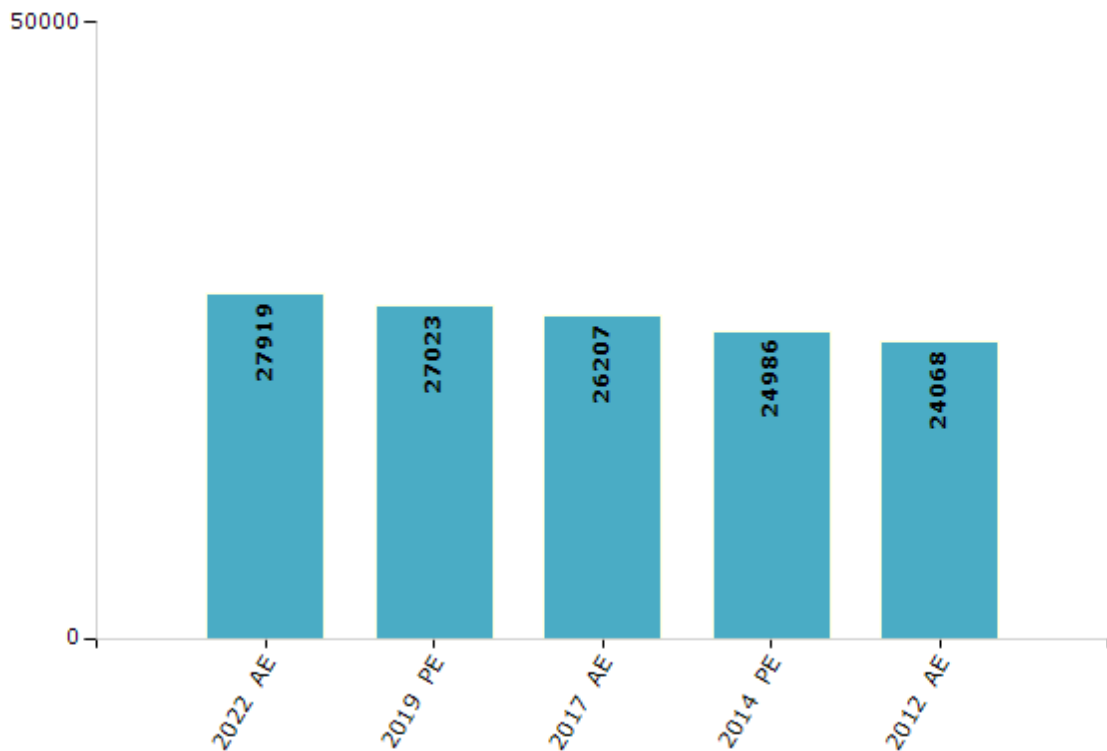


Electoral Features

Electors by Male & Female

Year	Male	Female	Others	Total	Year	Male	Female	Others	Total
2022 AE	13716	14203	0	27919	1999 PE	-	-	-	-
2019 PE	13364	13659	0	27023	1999 AE	-	-	-	-
2017 AE	13033	13174	0	26207	1994 AE	-	-	-	-
2014 PE	12558	12428	-	24986	1989 AE	-	-	-	-
2012 AE	12103	11965	0	24068	1984 AE	-	-	-	-
2009 PE	-	-	-	-	1980 AE	-	-	-	-
2007 AE	-	-	-	-	1977 AE	-	-	-	-
2004 PE	-	-	-	-	1972 AE	-	-	-	-
2002 AE	-	-	-	-	1967 AE	-	-	-	-

Number of Electors



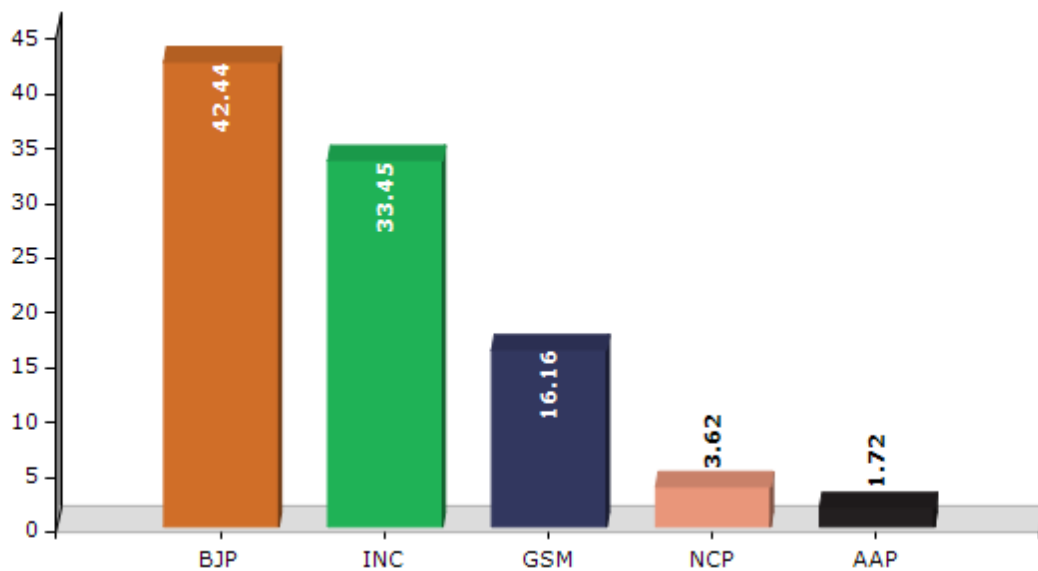
Note : AE : Assembly Election, PE : Assembly Segment of Parliamentary Election

Historical Summary Election Results

Summary Result of Assembly Election - 2017

Candidate Name	Party	Votes	Votes %
Dr. Pramod Pandurang Sawant	BJP	10058	42.44
Dharmesh Saglani	INC	7927	33.45
Suresh Amonkar	GSM	3831	16.16
Pratap Prabhakar Gauns	NCP	857	3.62
Milind Gauns	AAP	408	1.72
Mahesh Shantaram Parab	IND	218	0.92
Moulali Shaikh	GSRP	72	0.3
	NOTA	329	1.39

Votes Percentage of Top Parties - 2017



Polling Station Level Election Results

Number and Name of Polling Stations (PS) (2022)

Number of Polling Stations	Name of Polling Stations	Number of Polling Stations	Name of Polling Stations
1	Govt. Primary School Kharekhajan, Virdi	22	Govt. Primary School Gaonkarwada, Navelim
2	Govt Primary School Deulwada Virdi	23	Govt. High School Gaonkarwada, Navelim
3	Laxmibai G. Sanzgiri Memorial School, New Wada, Sanquelim	24	Govt. Primary School Fanaswadi, Navelim
4	Progress High School, Sanquelim	25	Govt. Primary School Maina, Navelim
5	Govt. Higher Secondary School (West Wing), Sanquelim	26	Govt. Primary School (North Wing), Kharwada, Amona
6	Govt. Higher Scondary School (East Wing), Sanquelim	27	Govt. Primary School (South Wing), Kharwada, Amona
7	Multipurpose Hall, Sanquelim	28	Govt. Primary School, Near V. P Office (North Wing)
8	Govt. Primary School Maulinguem South	29	Govt. Primary School, Near V. P Office (South Wing)
9	Govt. College Of Arts, Science & Commerce, Sanquelim	30	Gram Panchayat Vachanalaya, Ambedkarwada, Amona
10	Ravindra Bhavan, Sanquelim	31	Govt. Primary School, Tarwada, Surla
11	Anganwadi Center, Housing Board Colony	32	Govt. Primary School, Khadchal, Surla
12	Govt. Primary School (West Wing), Near Rudreshwar Temple	33	Govt. Primary School, Khodgini, Surla
13	Govt. Primary School (East Wing), Near Rudreshwar Temple	34	Govt. Primary School, Bayem, Surla
14	Govt. Primary School Pratapnagar, Arvalem	35	Govt. Primary School (East Wing), Ghadiwada, Surla
15	Govt. Primary School (South Wing), Varche Arvalem	36	Govt. Primary School (West Wing), Ghadiwada, Surla
16	Govt Primary School (North Wing), Varche Arvalem	37	Tagore High School, Tishem, Surla
17	Govt. Primary School, Dingnem	38	Bharti Bandodkar Primary School, Velguem
18	Govt. Primary School, Falwadi Kudne	39	Govt. Primary & Middle School (North Wing), Velguem
19	Village Panchayat Office, Kudne	40	Govt. Primary & Middle School (South Wing), Velguem
20	Govt. Primary School (West Wing), Gaonkarwada Kudne	41	Govt. Primary School, Chinchwada Pale
21	Govt. Primary School (East Wing), Gaonkarwada Kudne	42	Govt. Primary School, Navarwada Pale

Contd....

Polling Station Level Election Results

Polling Station-wise Votes Secured by Overall Top Five Parties in Sanquelim Assembly in Assembly Election (AE) under North Goa Parliamentary Constituency in Goa (2022)

Number of Polling Station	Winner - Dr. Pramod Sawant (BJP)	Runner-up - Dharmesh Saglani (INC)	3rd - Sujay Gauns (RVLTGONP)	4th - Mahadev Yeshwant Khandekar (MAG)	5th - Manojkumar Ghadi (AAP)	NOTA	Other	Total Votes Secured
36	221	209	17	2	0	8	3	460
37	179	117	15	2	0	4	8	325
38	179	244	10	3	5	4	1	446
39	193	369	21	5	3	5	4	600
40	209	259	12	4	2	3	3	492
41	102	217	2	6	1	2	5	335
42	182	185	7	3	3	7	5	392
43	143	145	12	4	1	7	13	325
44	303	332	23	0	1	4	7	670
45	219	170	29	2	1	6	7	434
46	174	209	8	2	1	4	5	403
47	325	100	3	2	1	4	5	440
48	222	212	19	1	3	5	4	466
49	260	205	41	7	1	4	4	522
50	234	239	32	4	7	6	4	526
Total Sanquelim AC	11795	11414	740	361	108	284	320	25022

Polling Station Level Election Results

Winner, Runner-up and 3rd Party Position & Winning Margin According to Polling Stations in Sanquelim Assembly in Assembly Election (AE) under North Goa Parliamentary Constituency in Goa (2022)

Polling Station Number	Winner Party	Winner Votes (%)	Runner-up Party	Runner-up Votes (%)	Winning Margin Votes (%)	Third Party	Third Party Votes (%)	Other Votes (%)
36	BJP	221 (48.04)	INC	209 (45.43)	12 (2.61)	RVLTGONP	17 (3.7)	13 (2.83)
37	BJP	179 (55.08)	INC	117 (36)	62 (19.08)	RVLTGONP	15 (4.62)	14 (4.31)
38	INC	244 (54.71)	BJP	179 (40.13)	65 (14.58)	RVLTGONP	10 (2.24)	13 (2.91)
39	INC	369 (61.5)	BJP	193 (32.17)	176 (29.33)	RVLTGONP	21 (3.5)	17 (2.83)
40	INC	259 (52.64)	BJP	209 (42.48)	50 (10.16)	RVLTGONP	12 (2.44)	12 (2.44)
41	INC	217 (64.78)	BJP	102 (30.45)	115 (34.33)	MAG	6 (1.79)	10 (2.99)
42	INC	185 (47.19)	BJP	182 (46.43)	3 (0.76)	RVLTGONP	7 (1.79)	18 (4.59)
43	INC	145 (44.62)	BJP	143 (44)	2 (0.62)	RVLTGONP	12 (3.69)	25 (7.69)
44	INC	332 (49.55)	BJP	303 (45.22)	29 (4.33)	RVLTGONP	23 (3.43)	12 (1.79)
45	BJP	219 (50.46)	INC	170 (39.17)	49 (11.29)	RVLTGONP	29 (6.68)	16 (3.69)
46	INC	209 (51.86)	BJP	174 (43.18)	35 (8.68)	RVLTGONP	8 (1.99)	12 (2.98)
47	BJP	325 (73.86)	INC	100 (22.73)	225 (51.13)	IND (SDS)	5 (1.14)	10 (2.27)
48	BJP	222 (47.64)	INC	212 (45.49)	10 (2.15)	RVLTGONP	19 (4.08)	13 (2.79)
49	BJP	260 (49.81)	INC	205 (39.27)	55 (10.54)	RVLTGONP	41 (7.85)	16 (3.07)
50	INC	239 (45.44)	BJP	234 (44.49)	5 (0.95)	RVLTGONP	32 (6.08)	21 (3.99)
Total Sanquelim AC	BJP	11795 (47.14)	INC	11414 (45.62)	381 (1.52)	RVLTGONP	740 (2.96)	1073 (4.29)

Note : IND - DP : Daudkhan Pathan; SDS : Sunil Datta Satodkar

Socio-Economic Amenities - Rural

Access to Education Facilities

Particulars	Number of Villages (% of Population)				
	Available	Not Available	If Not Available (Distance of Nearest Facility)		
			A	B	C
Govt. Primary School	6 (100)	0 (0)	0 (0)	0 (0)	0 (0)
Private Primary School	1 (16)	5 (84)	0 (0)	0 (0)	0 (0)
Govt. Middle School	4 (76)	2 (24)	0 (0)	0 (0)	0 (0)
Private Middle School	3 (41)	3 (59)	0 (0)	0 (0)	0 (0)
Govt. Secondary School	3 (59)	3 (41)	0 (0)	0 (0)	0 (0)
Private Secondary School	3 (41)	3 (59)	0 (0)	0 (0)	0 (0)
Govt. Senior Secondary School	0 (0)	6 (100)	1 (21)	3 (46)	0 (0)
Private Senior Secondary School	2 (33)	4 (67)	0 (0)	0 (0)	0 (0)
Govt. Arts and Science Degree College	0 (0)	6 (100)	1 (21)	4 (63)	1 (16)
Private Arts and Science Degree College	0 (0)	6 (100)	0 (0)	0 (0)	0 (0)
Govt. Engineering College	0 (0)	6 (100)	0 (0)	0 (0)	6 (100)
Private Engineering College	0 (0)	6 (100)	0 (0)	0 (0)	0 (0)
Govt. Medicine College	0 (0)	6 (100)	0 (0)	0 (0)	6 (100)
Private Medicine College	0 (0)	6 (100)	0 (0)	0 (0)	0 (0)
Govt. Management Institute	0 (0)	6 (100)	1 (21)	2 (35)	3 (44)
Private Management Institute	0 (0)	6 (100)	0 (0)	0 (0)	0 (0)
Govt. Polytechnic	0 (0)	6 (100)	0 (0)	1 (21)	5 (79)
Private Polytechnic	0 (0)	6 (100)	0 (0)	0 (0)	0 (0)
Govt. Vocational Training School/ITI	0 (0)	6 (100)	0 (0)	1 (16)	3 (44)
Private Vocational Training School/ITI	0 (0)	6 (100)	1 (21)	0 (0)	1 (19)
Govt. Non Formal Training Centre	0 (0)	6 (100)	0 (0)	1 (21)	5 (79)
Private Non Formal Training Centre	0 (0)	6 (100)	0 (0)	0 (0)	0 (0)
Govt. School For Disabled	0 (0)	6 (100)	0 (0)	0 (0)	1 (17)
Private School For Disabled	0 (0)	6 (100)	0 (0)	1 (21)	4 (62)
Government Others	0 (0)	6 (100)	0 (0)	0 (0)	0 (0)
Private Others	0 (0)	6 (100)	0 (0)	0 (0)	0 (0)

Note : Distance A : Less than 5 km; B : Between 5-10 km; C : 10+ km.; Source : Data Analysis is based on 2011 Census.

DISCLAIMER

The Terms of Use and Disclaimer of Datanet India Private Limited (hereinafter referred to as "Datanet") for use of this analysis report of **Sanquelim Assembly Constituency (Sanquelim Vidhan Sabha)** :-

1. **Assembly Factbook™** is a Registered Trade Mark owned by Datanet.
2. All the maps are sketched and graphical representation only and have not been drawn to the scale and also not to represent the actual geographical area or boundary of the unit.
3. The data for the aforesaid analysis is based on authentic sources and has been culled from the various publications of Census, CSO and NSSO for district and block level data, various central and state government departments, Central & State Elections Commissions and the concerned Returning Officers' releases, Electoral Rolls, Election results and allied publications, internal assessment, surveys, estimates and analysis. Therefore, certain adjustment of data at micro level may have been done to arrive closer to the macro data.
4. Data have been provided on an "As Is" and "As AVAILABLE" basis
5. The colours shown in the maps or diagram and charts of a particular party, alliance or AC are indicative and do not represent them.
6. This publication which includes maps, sheets, graphs and data would be the property under copyright of Datanet only. The user may use these for its internal study, analysis and research purposes. It's public display, re-selling or any commercial uses by the user are not allowed.
7. Datanet has taken due care and caution in compilation and processing of data and allied information, but does not guarantee the accuracy, adequacy or completeness of any information/analysis and will be not responsible for any errors or omissions or for the results obtained from the use of such information/analysis.
8. All the contents for the publication have been culled from various authentic sources and Datanet reasonably believes such sources to be reliable, but does not make any representations, express or implied as to the accuracy or fitness of use of such information. The information or contents of the information/analysis do not constitute advice and should not be relied upon in making (or refraining from making) any decision. Any reliance placed upon the information provided by Datanet is the sole responsibility and strictly at the user's risk.
9. In no event will Datanet be liable for any damages (including, without limitation, damages for loss of business projects, or loss of profits) arising in contract, tort or otherwise from the use of or inability to use any of its contents, or from any action taken (or refrained from being taken) as a result of using the analysis or any of its contents. Datanet its directors, owners, editors, officials, employees, distributor and agents or any associate will not be liable for any errors in the information contained or any consequences arising from the use of the contents of the provided information/analysis.
10. If any provision of these terms and conditions is held invalid or illegal or unenforceable for any reason by any court of competent jurisdiction, such provision shall be severed and the remainder of provisions of the terms and conditions shall continue in full force and effect as if the Term of Use had been executed with the invalid, illegal or unenforceable provision eliminated.
11. If there are any discrepancies in the information provided, please bring it to attention of Datanet for suitable rectification measures.

Buy Online This Complete Book At
Datanet India eBooks Store

www.indiastatpublications.com

or go directly at

[http://www.indiastatpublications.com/
Assembly_factbook/Goa/North_Goa/ Sanquelim](http://www.indiastatpublications.com/Assembly_factbook/Goa/North_Goa/Sanquelim)



i indiastat**elections**

ISBN : 978-93-5822-320-0



9 789358 122320