



Goa

# Assembly Factbook™

Mandrem Assembly Constituency



Key Electoral Data of Mandrem  
Assembly Constituency (Vidhan Sabha)

Goa

# Assembly Factbook™

Mandrem Assembly Constituency



Mandrem Vidhan Sabha

## **Editor & Director**

Dr. R.K. Thukral

## **Research Editor**

Dr. Shafeeq Rahman

## **Compiled, Researched and Published by Datanet India Pvt. Ltd.**

D-100, 1st Floor,

Okhla Industrial Area, Phase-I,

New Delhi- 110020.

Ph.: 91-11- 43580781-84

Email : support@indiastatpublications.com

Website : www.indiastatelections.com

## **Online Book Store :**

www.indiastatpublications.com

**Report No. :** AFB/GA-01-0125

**ISBN :** 978-93-5822-329-3

**First Edition :** January, 2018

**Eighth Updated Edition :** January, 2025

**Price :** Rs.11500/-

US\$ 310

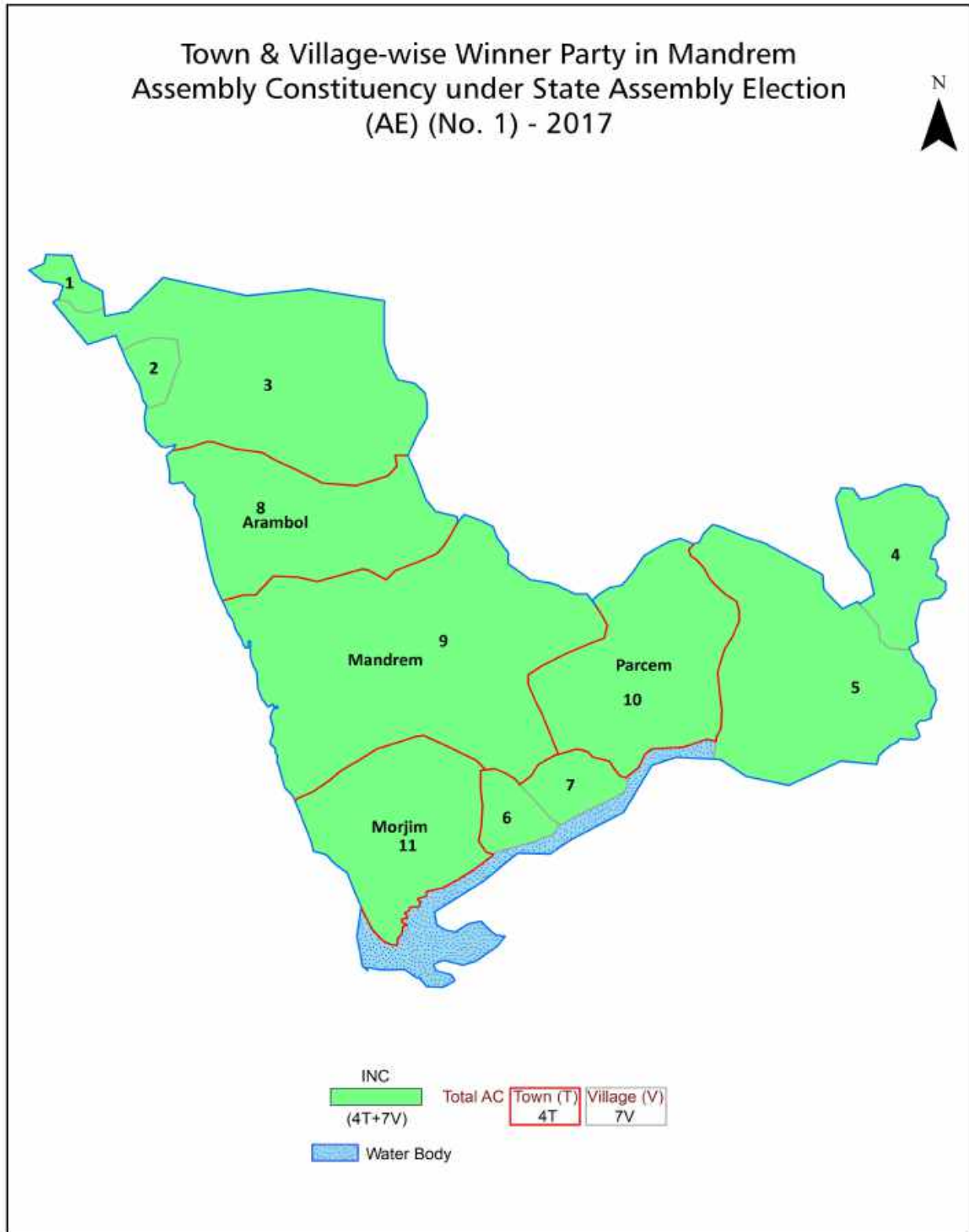
© **Datanet India Pvt. Ltd.**

All rights reserved. No part of this book may be reproduced, stored in a retrieval system or transmitted in any form or by any means, mechanical photocopying, photographing, scanning, recording or otherwise without the prior written permission of the publisher. Please refer to Disclaimer at page no. 105 for the use of this publication.

Printed in India

No.	Particulars	Page No.
	<b>Introduction</b>	
1	Assembly Constituency - (Vidhan Sabha) at a Glance   Features of Assembly as per Delimitation Commission of India (2008)	1-2
	<b>Location and Political Maps</b>	
2	Location Map   Boundaries of Assembly Constituency - (Vidhan Sabha) in District   Boundaries of Assembly Constituency under Parliamentary Constituency - (Lok Sabha)   Town & Village-wise Winner Parties- 2024, 2022, 2019, 2017, 2014, 2012 and 2009	3-11
	<b>Administrative Setup (2011)</b>	
3	District   Sub-district   Towns   Villages   Inhabited Villages   Uninhabited Villages   Village Panchayat   Intermediate Panchayat	12-13
	<b>Demographics (2011)</b>	
4	Population   Households   Rural/Urban Population   Towns and Villages by Population Size   Sex Ratio (Total & 0-6 Years)   Religious Population   Social Population   Literacy Rate	14-15
	<b>Electoral Features</b>	
5	Important Dates of Last Elections Held   Electors by Gender   Service Electors   Voters   Voters Turnout   Polling Stations & Average Number of Electors per Polling Station   Electors by Age Group   Present Elected Representatives	16-21
	<b>Historical Summary Election Results</b>	
6	Vote Share of Major Parties   Winning Margin (Number & Percentage)   Polarity of Parties   Summary Result of Assembly Segment of Parliamentary Elections 2024, 2019, 2014, 2009, 2004 and 1999   Summary Result of Assembly Elections 2022, 2017, 2012, 2007, 2002, 1999, 1994, 1989, 1984, 1980, 1977, 1972 and 1967	22-43
	<b>Polling Station Level Election Results</b>	
7	Name and Number of Polling Station 2024, 2022, 2019, 2017, 2014, 2012 and 2009   Polling Station-wise Electors, Voters & Voters Turnout 2024, 2022, 2019, 2017, 2014, 2012 and 2009   Polling Station wise Elections Results 2024, 2022, 2019, 2017, 2014, 2012 and 2009	44-85
	<b>Share of Assembly Constituency</b>	
8	Share of Assembly Constituency - (Vidhan Sabha) in State, District and Parliamentary Constituency - (Lok Sabha)	86
	<b>Socio-Economic Amenities (2011)</b>	
9	Access to Administrative Units   Agricultural, Manufacturing and Industrial Commodities   Demographic Indicators   Education   Health & Manpower   Drinking Water Supply   Sanitation   Entertainment and Recreations Infrastructure   Power   Food Allocation Distribution and Marketing of Agriculture Commodities Infrastructure   Transport and Road Infrastructure   Communication   Banking and Financial Services   Land Use   Irrigation Source	88-102
10	<b>Abbreviation &amp; Sources</b>	104-104
11	<b>Disclaimer</b>	105

Location & Political Map



## Administrative Setup

### List of Village Panchayat & Intermediate Panchayat (Block) Name - 2011

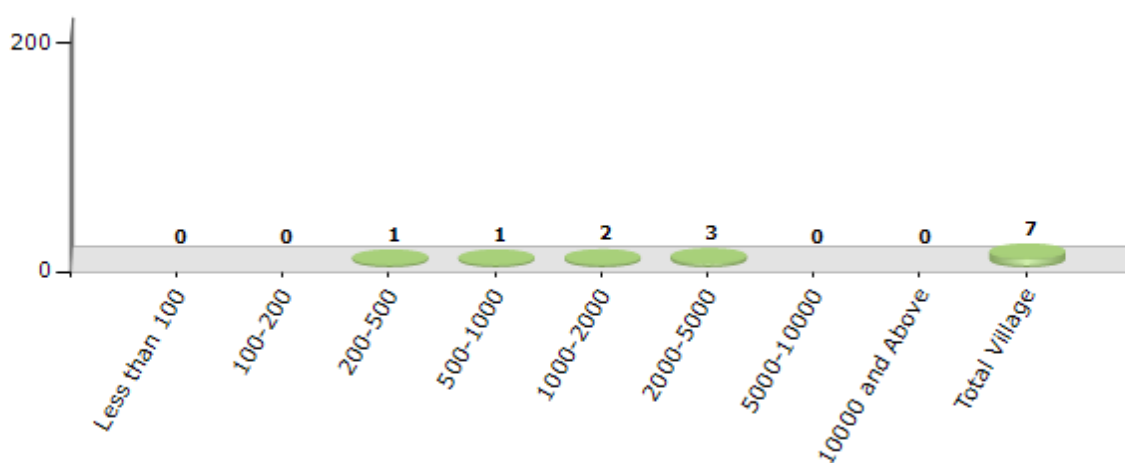
Village Name	Village Panchayat Name	Intermediate Panchayat Name
Agarvado	Agarwada Chopdem	Pernem
Chopdem	Agarwada Chopdem	Pernem
Paliem	Paliem	Pernem
Querim	Keri Terecol	Pernem
Tiracol	Keri Terecol	Pernem
Tuem	Tuem	Pernem
Virnora	Virnoda	Pernem

## Demographics

### Number of Villages by Population Size - 2011

Less than 100	100-200	200-500	500-1000	1000-2000	2000-5000	5000-10000	10000 and Above	Total Village
0	0	1	1	2	3	0	0	7

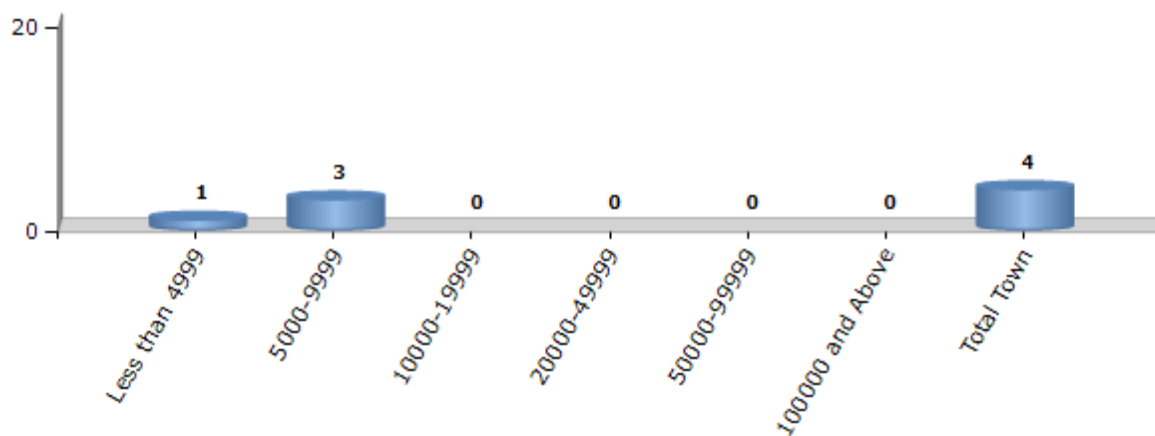
Number of Villages by Population Size - 2011



### Number of Towns by Population Size - 2011

Less than 4999	5000-9999	10000-19999	20000-49999	50000-99999	100000 and Above	Total Town
1	3	0	0	0	0	4

Number of Towns by Population Size - 2011

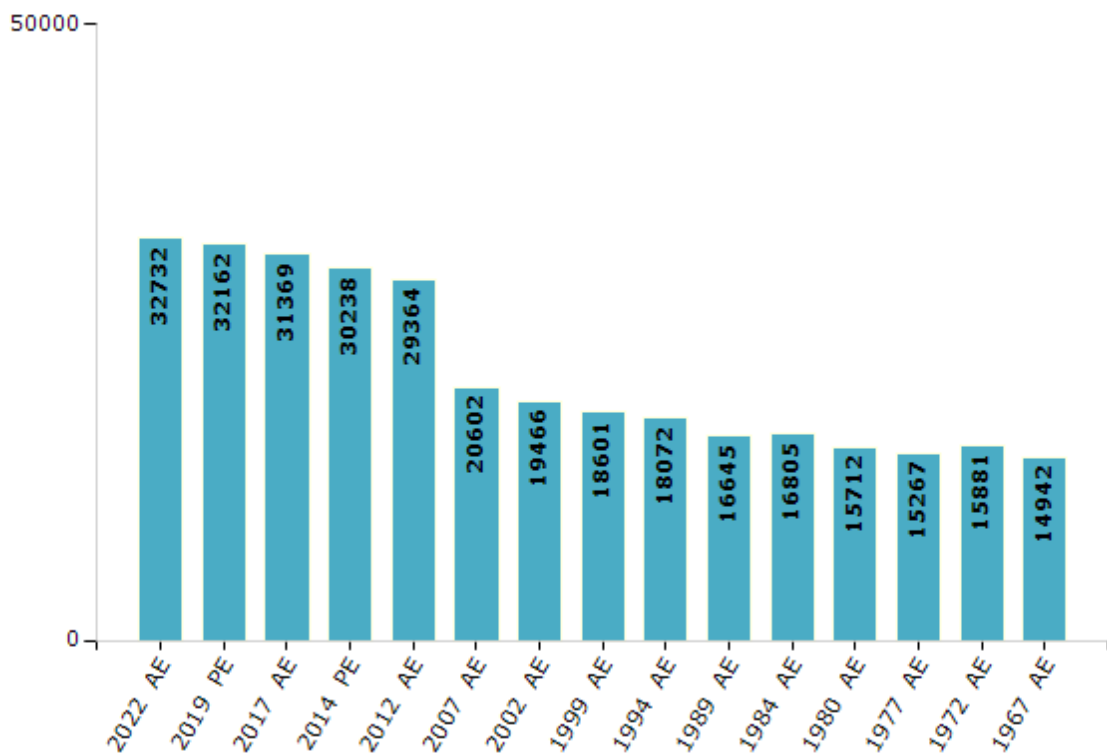


## Electoral Features

### Electors by Male & Female

Year	Male	Female	Others	Total	Year	Male	Female	Others	Total
2022 AE	16222	16510	0	32732	1999 PE	-	-	-	-
2019 PE	16002	16160	0	32162	1999 AE	9525	9076	-	18601
2017 AE	15684	15685	0	31369	1994 AE	9196	8876	-	18072
2014 PE	15242	14996	-	30238	1989 AE	8447	8198	-	16645
2012 AE	14829	14535	0	29364	1984 AE	8597	8208	-	16805
2009 PE	-	-	-	-	1980 AE	7825	7887	-	15712
2007 AE	10528	10074	-	20602	1977 AE	7547	7720	-	15267
2004 PE	-	-	-	-	1972 AE	7543	8338	-	15881
2002 AE	10014	9452	-	19466	1967 AE	-	-	-	14942

Number of Electors



Note : AE : Assembly Election, PE : Assembly Segment of Parliamentary Election

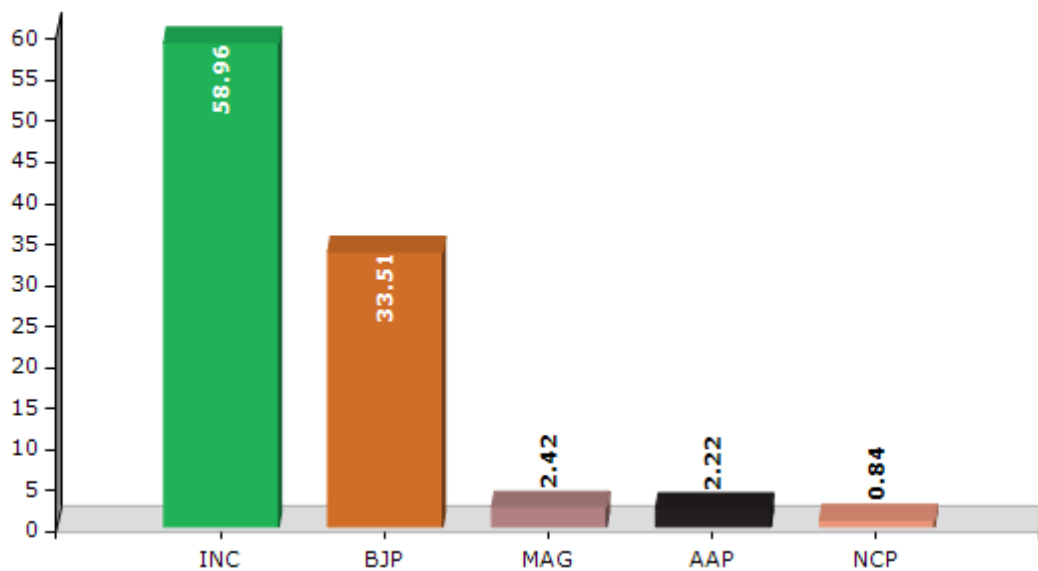


## Historical Summary Election Results

### Summary Result of Assembly Election - 2017

Candidate Name	Party	Votes	Votes %
Dayanand Raghunath Sopte	INC	16490	58.96
Laxmikant Parsekar	BJP	9371	33.51
Shridhar Ladu Manjrekar	MAG	678	2.42
Devendra Krishnaji Prabhu Parsekar Desai	AAP	620	2.22
Rajendra M. Satelkar	NCP	234	0.84
Sanjay Krishnarao Prabhu Dessai	IND	101	0.36
Bhim Raghuvir Pednekar	BMUP	57	0.2
	NOTA	415	1.48

Votes Percentage of Top Parties - 2017



## Polling Station Level Election Results

### Number and Name of Polling Stations (PS) (2022)

Number of Polling Stations	Name of Polling Stations	Number of Polling Stations	Name of Polling Stations
1	Government Primary School, Tiracol	22	Government Primary School, Asvewada, Mandrem
2	Government Primary School, Talwada, Querim (East Wing)	23	Mandrem High School, Mandrem
3	Government Primary School, Talwada, Querim (West Wing)	24	Jeejamata Bal Vikas Kendra, Askawada, Mandrem
4	Government Primary School, Madhalawada, Querim (East Wing)	25	Government Primary School, Deulwada, Morjim (East Wing)
5	Government Primary School, Madhalawada, Querim (west Wing)	26	Village Panchayat, Morjim
6	Government Primary School, Madhalawada, Paliem (East Wing)	27	Government Primary School, Mardiwada, Morjim (East Wing)
7	Government Primary School, Madhalawada, Paliem (West Wing)	28	Government Primary School, Mardiwada, Morjim (West Wing)
8	Government Primary School, Bhandarwada, Paliem	29	Government Primary School, Kannaikwada, Morjim (East Wing)
9	Our Lady Of Mount Carmel High School, Madhalawada, Arambol (North Wing)	30	Government Primary School, Kannaikwada, Morjim (West Wing)
10	Our Lady Of Mount Carmel High School, Madhalawada, Arambol (South Wing)	31	Government Primary School, Pokewada, Morjim
11	Our Lady Of Mount Carmel High School, Madhalawada, Arambol, West North (Room No. 1)	32	Government Primary School, Kattewada, Morjim (East Wing)
12	Our Lady Of Mount Carmel High School, Madhalawada, Arambol, West North (Room No. 2)	33	Government Primary School, Kattewada Morjim (West Wing)
13	Government Primary School, Parsekarwada, Arambol	34	Government Primary School, Chopdem
14	Government Primary School, Deulwada, Arambol	35	Government Primary School, Agarwada (East Wing)
15	Our Lady Of Mount Carmel High School, Madhalawada, Arambol West North (Room No. 4)	36	Government Primary School, Agarwada (West Wing)
16	Government Primary School, Sawantwada, Mandrem	37	Government Primary School, Chonsai, Parcem (North Wing)
17	Government Primary School, Dandoswada, Mandrem	38	Government Primary School, Chonsai, Parcem (South Wing)
18	Government Primary School, Junaswada, Mandrem	39	Government Primary School, B.D.L Madhalawada, Parcem
19	Government Primary School, Naikwada, Mandrem	40	Government Primary School, Chawdewada, Parcem (East Wing)
20	Government Primary School, Madhalamaj, Mandrem (East Wing)	41	Government Primary School, Chawdewada, Parcem (West Wing)
21	Government Primary School, Madhalamaj Mandrem (West Wing)	42	Government Primary School, Vaidongar, Parcem

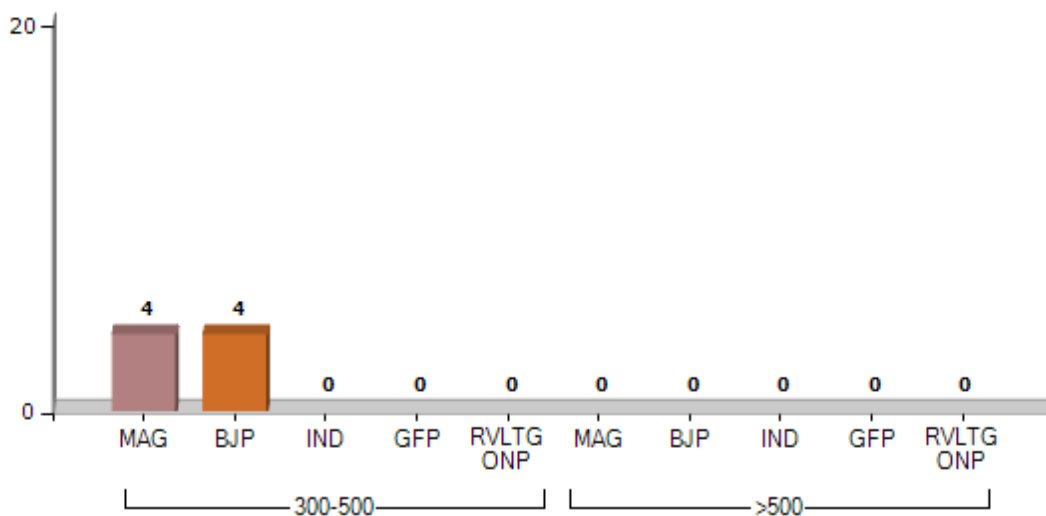
Contd....

### Polling Station Level Election Results

#### Polling Station-wise Votes Secured by Overall Top Five Parties in Mandrem Assembly in Assembly Election (AE) under North Goa Parliamentary Constituency in Goa (2022)

Number of Polling Station	Winner - Jit Vinayak Arolkar (MAG)	Runner-up - Dayanand Raghunath Sopte (BJP)	3rd - Laxmikant Parsekar (IND)	4th - Deepak Bhalchandra Kalangutkar (GFP)	5th - Sunayana Rajanikant Gawde (RVLTGONP)	NOTA	Other	Total Votes Secured
36	203	150	99	28	12	1	8	501
37	95	270	48	38	23	6	7	487
38	55	222	78	23	13	3	3	397
39	253	330	73	116	16	8	9	805
40	89	183	44	118	15	7	13	469
41	207	267	72	183	38	5	9	781
42	170	191	80	34	20	2	12	509
43	225	145	162	55	28	9	7	631
44	216	138	65	27	44	2	5	497
45	278	155	76	13	12	7	4	545
46	201	152	43	23	64	6	17	506
47	67	96	52	20	8	2	2	247
48	155	212	108	41	23	5	3	547
<b>Total Mandrem AC</b>	<b>10144</b>	<b>9273</b>	<b>5507</b>	<b>1637</b>	<b>1207</b>	<b>259</b>	<b>608</b>	<b>28635</b>

Number of Polling Station Where Parties Secured between 300-500 and More than 500 Votes - 2022



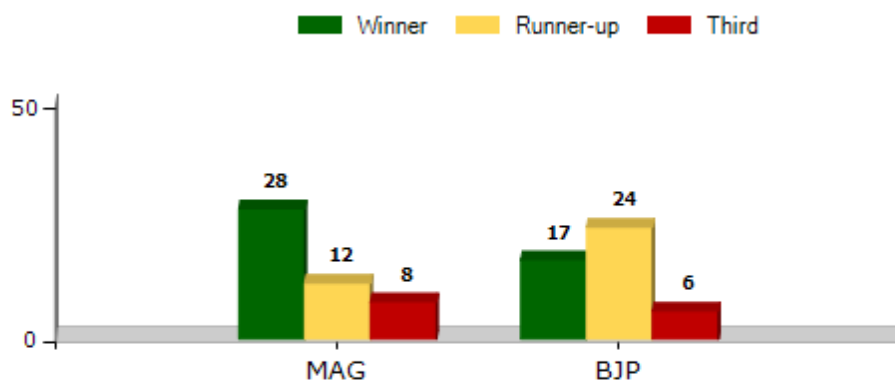
## Polling Station Level Election Results

**Winner, Runner-up and 3rd Party Position & Winning Margin According to Polling Stations in Mandrem Assembly in Assembly Election (AE) under North Goa Parliamentary Constituency in Goa (2022)**

Polling Station Number	Winner Party	Winner Votes (%)	Runner-up Party	Runner-up Votes (%)	Winning Margin Votes (%)	Third Party	Third Party Votes (%)	Other Votes (%)
36	MAG	203 (40.52)	BJP	150 (29.94)	53 (10.58)	IND (LP)	99 (19.76)	49 (9.78)
37	BJP	270 (55.44)	MAG	95 (19.51)	175 (35.93)	IND (LP)	48 (9.86)	74 (15.2)
38	BJP	222 (55.92)	IND (LP)	78 (19.65)	144 (36.27)	MAG	55 (13.85)	42 (10.58)
39	BJP	330 (40.99)	MAG	253 (31.43)	77 (9.56)	GFP	116 (14.41)	106 (13.17)
40	BJP	183 (39.02)	GFP	118 (25.16)	65 (13.86)	MAG	89 (18.98)	79 (16.84)
41	BJP	267 (34.19)	MAG	207 (26.5)	60 (7.69)	GFP	183 (23.43)	124 (15.88)
42	BJP	191 (37.52)	MAG	170 (33.4)	21 (4.12)	IND (LP)	80 (15.72)	68 (13.36)
43	MAG	225 (35.66)	IND (LP)	162 (25.67)	63 (9.99)	BJP	145 (22.98)	99 (15.69)
44	MAG	216 (43.46)	BJP	138 (27.77)	78 (15.69)	IND (LP)	65 (13.08)	78 (15.69)
45	MAG	278 (51.01)	BJP	155 (28.44)	123 (22.57)	IND (LP)	76 (13.94)	36 (6.61)
46	MAG	201 (39.72)	BJP	152 (30.04)	49 (9.68)	RVLTGONP	64 (12.65)	89 (17.59)
47	BJP	96 (38.87)	MAG	67 (27.13)	29 (11.74)	IND (LP)	52 (21.05)	32 (12.96)
48	BJP	212 (38.76)	MAG	155 (28.34)	57 (10.42)	IND (LP)	108 (19.74)	72 (13.16)
<b>Total Mandrem AC</b>	<b>MAG</b>	<b>10144 (35.43)</b>	<b>BJP</b>	<b>9273 (32.38)</b>	<b>871 (3.05)</b>	<b>IND (LP)</b>	<b>5507 (19.23)</b>	<b>3711 (12.96)</b>

Note : IND - LP : Laxmikant Parsekar

Polling Station-Wise Winner, Runner up and 3rd Party Position - 2022



## Socio-Economic Amenities - Rural

### Access to Education Facilities

Particulars	Number of Villages (% of Population)				
	Available	Not Available	If Not Available (Distance of Nearest Facility)		
			A	B	C
Govt. Primary School	6 (98)	1 (2)	1 (2)	0 (0)	0 (0)
Private Primary School	3 (58)	4 (42)	0 (0)	0 (0)	0 (0)
Govt. Middle School	2 (34)	5 (66)	2 (9)	0 (0)	0 (0)
Private Middle School	4 (79)	3 (21)	0 (0)	0 (0)	0 (0)
Govt. Secondary School	1 (12)	6 (88)	2 (9)	0 (0)	0 (0)
Private Secondary School	4 (79)	3 (21)	0 (0)	0 (0)	0 (0)
Govt. Senior Secondary School	0 (0)	7 (100)	1 (11)	5 (81)	1 (8)
Private Senior Secondary School	0 (0)	7 (100)	0 (0)	0 (0)	0 (0)
Govt. Arts and Science Degree College	0 (0)	7 (100)	1 (11)	2 (34)	2 (30)
Private Arts and Science Degree College	0 (0)	7 (100)	0 (0)	0 (0)	2 (26)
Govt. Engineering College	0 (0)	7 (100)	0 (0)	0 (0)	7 (100)
Private Engineering College	0 (0)	7 (100)	0 (0)	0 (0)	0 (0)
Govt. Medicine College	0 (0)	7 (100)	0 (0)	0 (0)	7 (100)
Private Medicine College	0 (0)	7 (100)	0 (0)	0 (0)	0 (0)
Govt. Management Institute	0 (0)	7 (100)	0 (0)	0 (0)	7 (100)
Private Management Institute	0 (0)	7 (100)	0 (0)	0 (0)	0 (0)
Govt. Polytechnic	0 (0)	7 (100)	0 (0)	0 (0)	7 (100)
Private Polytechnic	0 (0)	7 (100)	0 (0)	0 (0)	0 (0)
Govt. Vocational Training School/ITI	1 (22)	6 (78)	0 (0)	2 (23)	3 (33)
Private Vocational Training School/ITI	1 (22)	6 (78)	0 (0)	0 (0)	0 (0)
Govt. Non Formal Training Centre	1 (24)	6 (76)	3 (35)	1 (8)	2 (34)
Private Non Formal Training Centre	0 (0)	7 (100)	0 (0)	0 (0)	0 (0)
Govt. School For Disabled	0 (0)	7 (100)	0 (0)	0 (0)	7 (100)
Private School For Disabled	0 (0)	7 (100)	0 (0)	0 (0)	0 (0)
Government Others	0 (0)	7 (100)	0 (0)	0 (0)	0 (0)
Private Others	0 (0)	7 (100)	0 (0)	0 (0)	0 (0)

Note : Distance A : Less than 5 km; B : Between 5-10 km; C : 10+ km.; Source : Data Analysis is based on 2011 Census.

## DISCLAIMER

The Terms of Use and Disclaimer of Datanet India Private Limited (hereinafter referred to as "Datanet") for use of this analysis report of **Mandrem Assembly Constituency (Mandrem Vidhan Sabha) :-**

1. **Assembly Factbook™** is a Registered Trade Mark owned by Datanet.
2. All the maps are sketched and graphical representation only and have not been drawn to the scale and also not to represent the actual geographical area or boundary of the unit.
3. The data for the aforesaid analysis is based on authentic sources and has been culled from the various publications of Census, CSO and NSSO for district and block level data, various central and state government departments, Central & State Elections Commissions and the concerned Returning Officers' releases, Electoral Rolls, Election results and allied publications, internal assessment, surveys, estimates and analysis. Therefore, certain adjustment of data at micro level may have been done to arrive closer to the macro data.
4. Data have been provided on an "As Is" and "As AVAILABLE" basis
5. The colours shown in the maps or diagram and charts of a particular party, alliance or AC are indicative and do not represent them.
6. This publication which includes maps, sheets, graphs and data would be the property under copyright of Datanet only. The user may use these for its internal study, analysis and research purposes. It's public display, re-selling or any commercial uses by the user are not allowed.
7. Datanet has taken due care and caution in compilation and processing of data and allied information, but does not guarantee the accuracy, adequacy or completeness of any information/analysis and will be not responsible for any errors or omissions or for the results obtained from the use of such information/analysis.
8. All the contents for the publication have been culled from various authentic sources and Datanet reasonably believes such sources to be reliable, but does not make any representations, express or implied as to the accuracy or fitness of use of such information. The information or contents of the information/analysis do not constitute advice and should not be relied upon in making (or refraining from making) any decision. Any reliance placed upon the information provided by Datanet is the sole responsibility and strictly at the user's risk.
9. In no event will Datanet be liable for any damages (including, without limitation, damages for loss of business projects, or loss of profits) arising in contract, tort or otherwise from the use of or inability to use any of its contents, or from any action taken (or refrained from being taken) as a result of using the analysis or any of its contents. Datanet its directors, owners, editors, officials, employees, distributor and agents or any associate will not be liable for any errors in the information contained or any consequences arising from the use of the contents of the provided information/analysis.
10. If any provision of these terms and conditions is held invalid or illegal or unenforceable for any reason by any court of competent jurisdiction, such provision shall be severed and the remainder of provisions of the terms and conditions shall continue in full force and effect as if the Term of Use had been executed with the invalid, illegal or unenforceable provision eliminated.
11. If there are any discrepancies in the information provided, please bring it to attention of Datanet for suitable rectification measures.

**Buy Online This Complete Book At  
Datanet India eBooks Store**

**[www.indiastatpublications.com](http://www.indiastatpublications.com)**

**or go directly at**

**[http://www.indiastatpublications.com/  
Assembly\\_factbook/Goa/North\\_Goa/ Mandrem](http://www.indiastatpublications.com/Assembly_factbook/Goa/North_Goa/Mandrem)**



**i** indiastat**elections**

ISBN - 978-93-5822-329-3



9 789358 1223293