



Goa

Assembly Factbook™

Calangute Assembly Constituency



Key Electoral Data of Calangute
Assembly Constituency (Vidhan Sabha)

Goa

Assembly Factbook™

Calangute Assembly Constituency



Calangute Vidhan Sabha

Editor & Director

Dr. R.K. Thukral

Research Editor

Dr. Shafeeq Rahman

Compiled, Researched and Published by Datanet India Pvt. Ltd.

D-100, 1st Floor,

Okhla Industrial Area, Phase-I,

New Delhi- 110020.

Ph.: 91-11- 43580781-84

Email : support@indiastatpublications.com

Website : www.indiastatelections.com

Online Book Store :

www.indiastatpublications.com

Report No. : AFB/GA-08-0125

ISBN : 978-93-5905-105-5

First Edition : January, 2018

Eighth Updated Edition : January, 2025

Price : Rs.11500/-

US\$ 310

© **Datanet India Pvt. Ltd.**

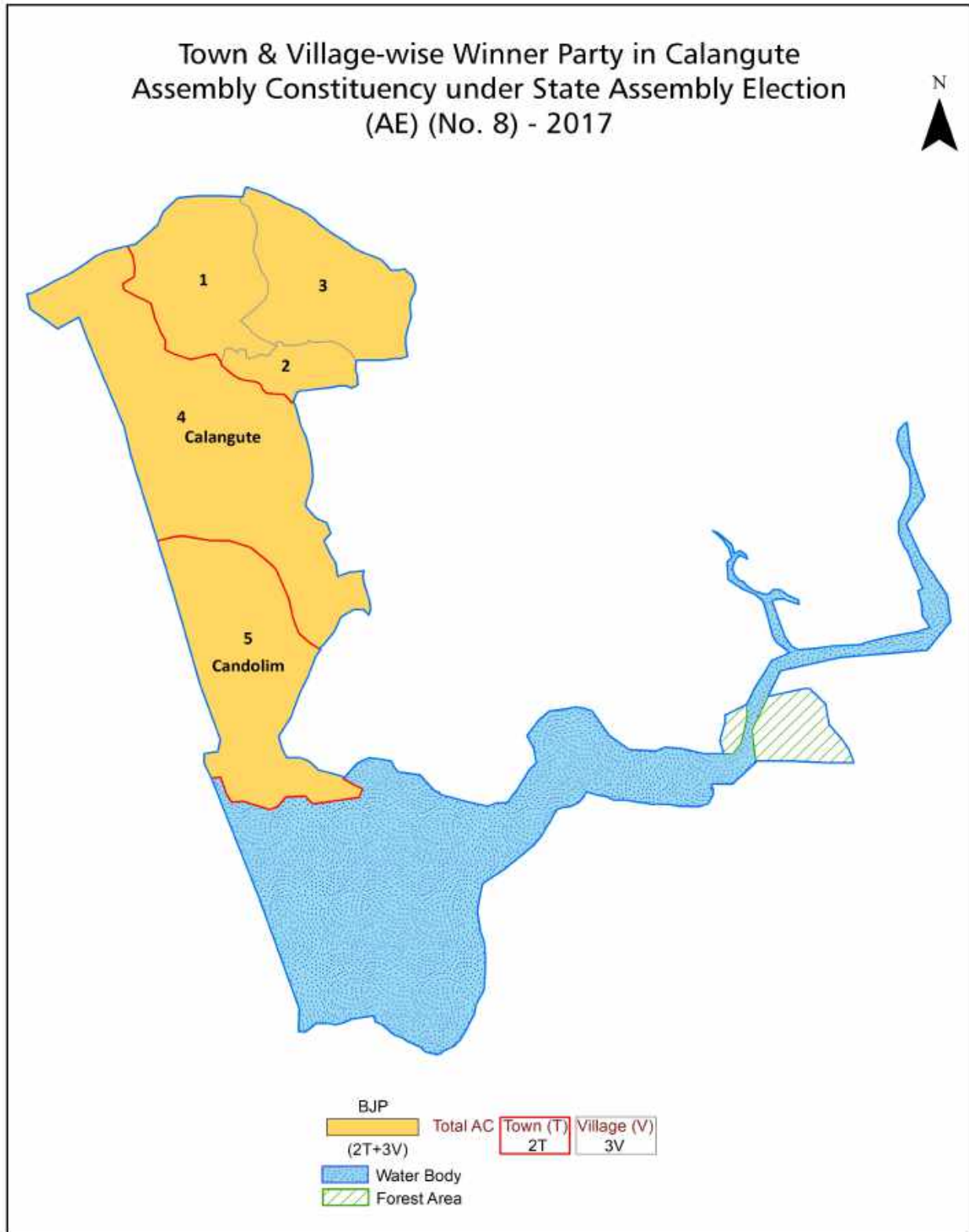
All rights reserved. No part of this book may be reproduced, stored in a retrieval system or transmitted in any form or by any means, mechanical photocopying, photographing, scanning, recording or otherwise without the prior written permission of the publisher. Please refer to Disclaimer at page no. 89 for the use of this publication.

Printed in India

Contents

No.	Particulars	Page No.
	Introduction	
1	Assembly Constituency - (Vidhan Sabha) at a Glance Features of Assembly as per Delimitation Commission of India (2008)	1-2
	Location and Political Maps	
2	Location Map Boundaries of Assembly Constituency - (Vidhan Sabha) in District Boundaries of Assembly Constituency under Parliamentary Constituency - (Lok Sabha) Town & Village-wise Winner Parties- 2024, 2022, 2019, 2017, 2014, 2012 and 2009	3-11
	Administrative Setup (2011)	
3	District Sub-district Towns Villages Inhabited Villages Uninhabited Villages Village Panchayat Intermediate Panchayat	12-13
	Demographics (2011)	
4	Population Households Rural/Urban Population Towns and Villages by Population Size Sex Ratio (Total & 0-6 Years) Religious Population Social Population Literacy Rate	14-15
	Electoral Features	
5	Important Dates of Last Elections Held Electors by Gender Service Electors Voters Voters Turnout Polling Stations & Average Number of Electors per Polling Station Electors by Age Group Present Elected Representatives	16-21
	Historical Summary Election Results	
6	Vote Share of Major Parties Winning Margin (Number & Percentage) Polarity of Parties Summary Result of Assembly Segment of Parliamentary Elections 2024, 2019, 2014, 2009, 2004 and 1999 Summary Result of Assembly Elections 2022, 2017, 2012, 2007, 2002, 1999, 1994, 1989, 1984, 1980, 1977, 1972 and 1967	22-43
	Polling Station Level Election Results	
7	Name and Number of Polling Station 2024, 2022, 2019, 2017, 2014, 2012 and 2009 Polling Station-wise Electors, Voters & Voters Turnout 2024, 2022, 2019, 2017, 2014, 2012 and 2009 Polling Station wise Elections Results 2024, 2022, 2019, 2017, 2014, 2012 and 2009	44-69
	Share of Assembly Constituency	
8	Share of Assembly Constituency - (Vidhan Sabha) in State, District and Parliamentary Constituency - (Lok Sabha)	70
	Socio-Economic Amenities (2011)	
9	Access to Administrative Units Agricultural, Manufacturing and Industrial Commodities Demographic Indicators Education Health & Manpower Drinking Water Supply Sanitation Entertainment and Recreations Infrastructure Power Food Allocation Distribution and Marketing of Agriculture Commodities Infrastructure Transport and Road Infrastructure Communication Banking and Financial Services Land Use Irrigation Source	72-86
10	Abbreviation & Sources	88-88
11	Disclaimer	89

Location & Political Map



Administrative Setup

List of Village Panchayat & Intermediate Panchayat (Block) Name - 2011

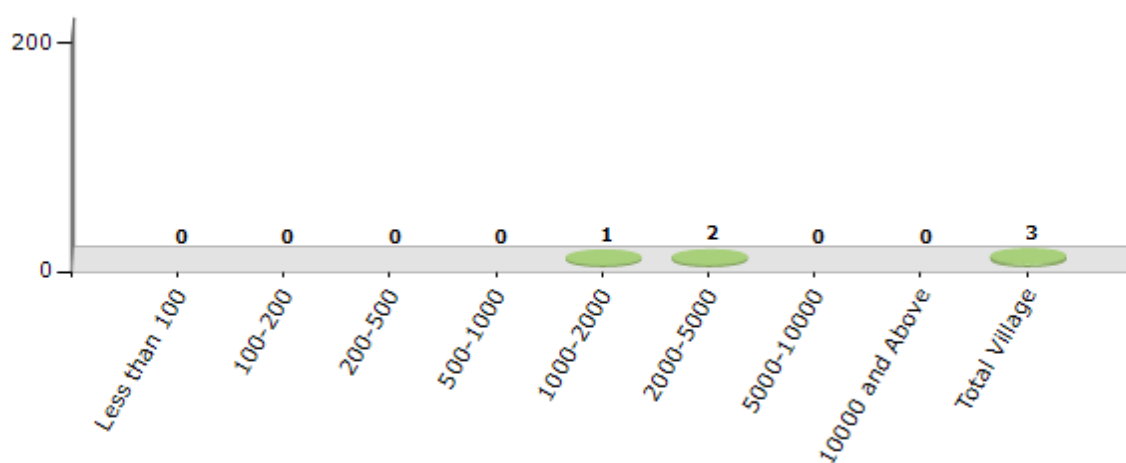
Village Name	Village Panchayat Name	Intermediate Panchayat Name
Arpora	Arpora-Nagoa	Bardez
Nagoa	Arpora-Nagoa	Bardez
Parra	Parra	Bardez

Demographics

Number of Villages by Population Size - 2011

Less than 100	100-200	200-500	500-1000	1000-2000	2000-5000	5000-10000	10000 and Above	Total Village
0	0	0	0	1	2	0	0	3

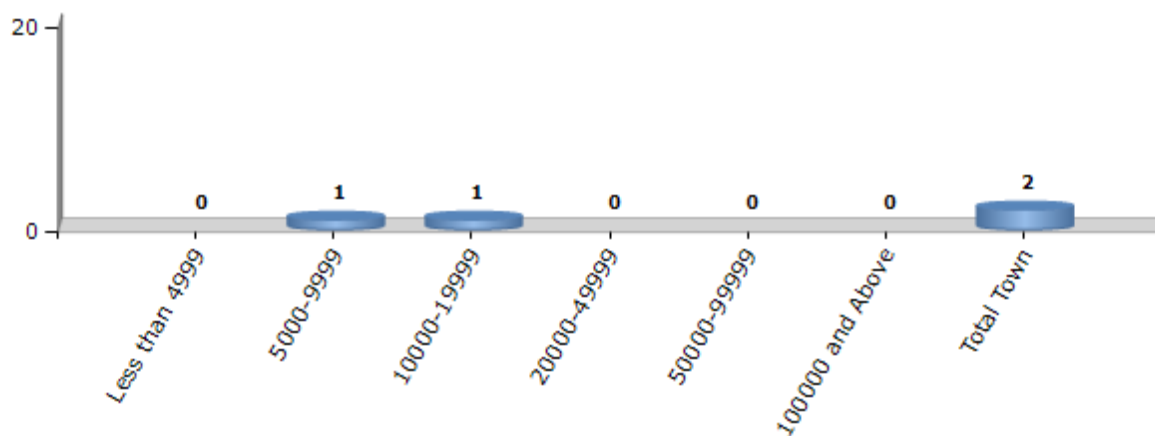
Number of Villages by Population Size - 2011



Number of Towns by Population Size - 2011

Less than 4999	5000-9999	10000-19999	20000-49999	50000-99999	100000 and Above	Total Town
0	1	1	0	0	0	2

Number of Towns by Population Size - 2011

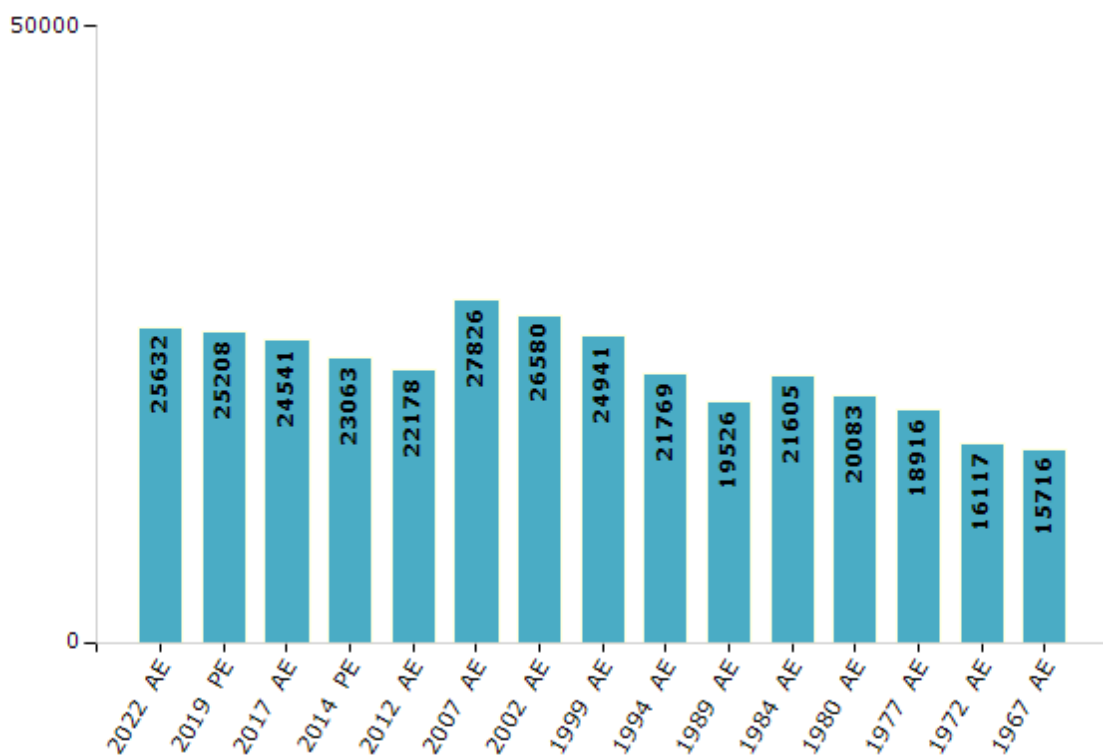


Electoral Features

Electors by Male & Female

Year	Male	Female	Others	Total	Year	Male	Female	Others	Total
2022 AE	12467	13165	0	25632	1999 PE	-	-	-	-
2019 PE	12326	12882	0	25208	1999 AE	12393	12548	-	24941
2017 AE	12030	12511	0	24541	1994 AE	10603	11166	-	21769
2014 PE	11369	11694	-	23063	1989 AE	9162	10364	-	19526
2012 AE	10852	11326	0	22178	1984 AE	10043	11562	-	21605
2009 PE	-	-	-	-	1980 AE	9260	10823	-	20083
2007 AE	13776	14050	-	27826	1977 AE	8590	10326	-	18916
2004 PE	-	-	-	-	1972 AE	7195	8922	-	16117
2002 AE	13256	13324	-	26580	1967 AE	-	-	-	15716

Number of Electors



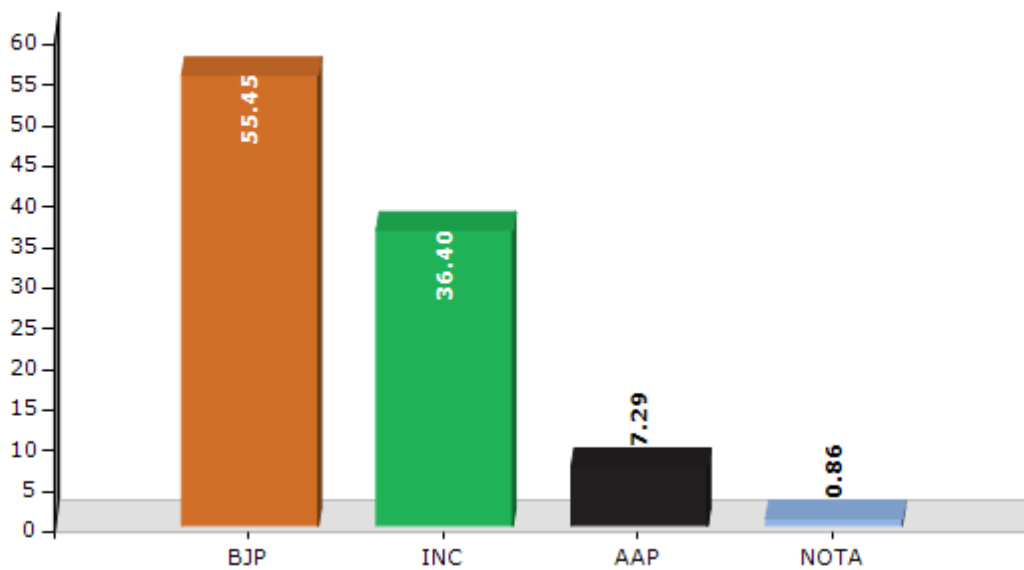
Note : AE : Assembly Election, PE : Assembly Segment of Parliamentary Election

Historical Summary Election Results

Summary Result of Assembly Election - 2017

Candidate Name	Party	Votes	Votes %
Michael Vincent Lobo	BJP	11136	55.45
Joseph Robert Sequeira	INC	7311	36.4
Godwin Fernandes	AAP	1465	7.29
	NOTA	172	0.86

Votes Percentage of Top Parties - 2017



Polling Station Level Election Results

Number and Name of Polling Stations (PS) (2022)

Number of Polling Stations	Name of Polling Stations	Number of Polling Stations	Name of Polling Stations
1	Govt. Primary School (Anganwadi Room), Parra	22	St. Joseph High School (Block 3)
2	Govt. Primary School, Parra (North Wing)	23	St. Joseph High School (Block 2)
3	Govt. Primary School, Parra (South Wing)	24	Govt. Primary School (Central Wing)
4	Health Center, Parra	25	Institute of Provedoria (Block 1)
5	Communadidade Building, Parra	26	Office of Junior Engineer, Section Office, Candolim, Sub Div IV (Electricity Department)
6	Govt. Primary School Arpora, (East Wing)	27	Office of Assistant Engineer, Sb Div III Work Div XVII (PHE-N), Candolim
7	Govt. Primary School Arpora, (West Wing)	28	Institute of Provedoria (Block 2)
8	St. Joseph High school, Viegas Vaddo, Arpora	29	St. Teresa High School (Block 1)
9	Govt. Primary School Arraisvaddo, Nagoa, (East Wing)	30	Govt. Primary School, Orda (Block 2)
10	Govt. Primary School Arraisvaddo, Nagoa, (West Wing)	31	St. Teresa High School, (Block 2)
11	Govt. Primary School Sautawaddo, (North Wing)	32	Govt. Primary School, Orda (Block 2)
12	Govt. Primary School Sautawaddo, (South Wing)	33	Govt. Primary School, Saipem
13	Govt. Primary School Sautawaddo, (Central Wing)	34	Govt. Primary School, Dando (South Wing)
14	Little Flower of Jesus High School (Block 1), Calangute	35	Govt. Primary School, Dando (North Wing)
15	Little Flower of Jesus High School (Block 2), Calangute		
16	Don Bosco High School (Block 1)		
17	Don Bosco High School (Block 2)		
18	Govt. Primary School, Naikawaddo (North Wing)		
19	Govt. Primary School, Naikawaddo (South Wing)		
20	St. Joseph High School (Block 1)		
21	Don Bosco High School (Block 3)		

Polling Station Level Election Results

Polling Station-wise Votes Secured by Overall Top Five Parties in Calangute Assembly in Assembly Election (AE) under North Goa Parliamentary Constituency in Goa (2022)

Number of Polling Station	Winner - Michael Vincent Lobo (INC)	Runner-up - Joseph Robert Sequeira (BJP)	3rd - Marcelino Francisco Gonsalves (RVLTGONP)	4th - Sudesh Suresh Mayekar (AAP)	5th - Anthony Menezes (AITC)	NOTA	Other	Total Votes Secured
1	388	94	45	28	23	9	6	593
2	413	172	64	43	47	10	11	760
3	535	98	48	60	18	3	4	766
4	98	72	31	18	32	2	1	254
5	242	55	135	31	81	3	29	576
6	247	129	175	60	26	5	33	675
7	265	95	78	67	57	6	20	588
8	271	169	152	53	62	5	18	730
9	241	57	59	26	24	3	27	437
10	261	113	59	34	23	6	13	509
11	219	198	29	22	9	4	37	518
12	299	182	78	71	36	3	30	699
13	266	143	69	52	40	4	42	616
14	265	181	32	82	41	9	25	635
15	347	160	44	89	15	5	29	689
16	164	233	47	40	46	3	35	568
17	211	196	93	52	80	8	33	673
18	201	113	36	68	153	3	29	603
19	209	158	40	165	35	6	12	625
20	169	107	41	173	32	4	21	547
21	222	211	32	53	41	1	32	592
22	216	146	48	33	43	6	18	510
23	292	133	96	59	103	6	19	708
24	221	112	71	36	38	2	29	509
25	155	52	117	19	69	5	30	447
26	237	130	82	32	27	4	31	543
27	198	101	131	21	81	6	17	555
28	232	99	162	26	48	6	49	622
29	407	83	83	38	44	8	11	674
30	264	69	22	51	113	5	2	526
31	424	50	17	51	35	5	4	586
32	250	77	70	34	65	4	17	517
33	212	120	67	15	35	9	11	469
34	263	49	64	23	26	2	35	462
35	199	73	87	25	12	2	46	444

Contd....

Polling Station Level Election Results

Winner, Runner-up and 3rd Party Position & Winning Margin According to Polling Stations in Calangute Assembly in Assembly Election (AE) under North Goa Parliamentary Constituency in Goa (2022)

Polling Station Number	Winner Party	Winner Votes (%)	Runner-up Party	Runner-up Votes (%)	Winning Margin Votes (%)	Third Party	Third Party Votes (%)	Other Votes (%)
1	INC	388 (65.43)	BJP	94 (15.85)	294 (49.58)	RVLTGONP	45 (7.59)	66 (11.13)
2	INC	413 (54.34)	BJP	172 (22.63)	241 (31.71)	RVLTGONP	64 (8.42)	111 (14.61)
3	INC	535 (69.84)	BJP	98 (12.79)	437 (57.05)	AAP	60 (7.83)	73 (9.53)
4	INC	98 (38.58)	BJP	72 (28.35)	26 (10.23)	AITC	32 (12.6)	52 (20.47)
5	INC	242 (42.01)	RVLTGONP	135 (23.44)	107 (18.57)	AITC	81 (14.06)	118 (20.49)
6	INC	247 (36.59)	RVLTGONP	175 (25.93)	72 (10.66)	BJP	129 (19.11)	124 (18.37)
7	INC	265 (45.07)	BJP	95 (16.16)	170 (28.91)	RVLTGONP	78 (13.27)	150 (25.51)
8	INC	271 (37.12)	BJP	169 (23.15)	102 (13.97)	RVLTGONP	152 (20.82)	138 (18.9)
9	INC	241 (55.15)	RVLTGONP	59 (13.5)	182 (41.65)	BJP	57 (13.04)	80 (18.31)
10	INC	261 (51.28)	BJP	113 (22.2)	148 (29.08)	RVLTGONP	59 (11.59)	76 (14.93)
11	INC	219 (42.28)	BJP	198 (38.22)	21 (4.06)	RVLTGONP	29 (5.6)	72 (13.9)
12	INC	299 (42.78)	BJP	182 (26.04)	117 (16.74)	RVLTGONP	78 (11.16)	140 (20.03)
13	INC	266 (43.18)	BJP	143 (23.21)	123 (19.97)	RVLTGONP	69 (11.2)	138 (22.4)
14	INC	265 (41.73)	BJP	181 (28.5)	84 (13.23)	AAP	82 (12.91)	107 (16.85)
15	INC	347 (50.36)	BJP	160 (23.22)	187 (27.14)	AAP	89 (12.92)	93 (13.5)
16	BJP	233 (41.02)	INC	164 (28.87)	69 (12.15)	RVLTGONP	47 (8.27)	124 (21.83)
17	INC	211 (31.35)	BJP	196 (29.12)	15 (2.23)	RVLTGONP	93 (13.82)	173 (25.71)
18	INC	201 (33.33)	AITC	153 (25.37)	48 (7.96)	BJP	113 (18.74)	136 (22.55)
19	INC	209 (33.44)	AAP	165 (26.4)	44 (7.04)	BJP	158 (25.28)	93 (14.88)
20	AAP	173 (31.63)	INC	169 (30.9)	4 (0.73)	BJP	107 (19.56)	98 (17.92)
21	INC	222 (37.5)	BJP	211 (35.64)	11 (1.86)	AAP	53 (8.95)	106 (17.91)
22	INC	216 (42.35)	BJP	146 (28.63)	70 (13.72)	RVLTGONP	48 (9.41)	100 (19.61)
23	INC	292 (41.24)	BJP	133 (18.79)	159 (22.45)	AITC	103 (14.55)	180 (25.42)
24	INC	221 (43.42)	BJP	112 (22)	109 (21.42)	RVLTGONP	71 (13.95)	105 (20.63)
25	INC	155 (34.68)	RVLTGONP	117 (26.17)	38 (8.51)	AITC	69 (15.44)	106 (23.71)
26	INC	237 (43.65)	BJP	130 (23.94)	107 (19.71)	RVLTGONP	82 (15.1)	94 (17.31)
27	INC	198 (35.68)	RVLTGONP	131 (23.6)	67 (12.08)	BJP	101 (18.2)	125 (22.52)
28	INC	232 (37.3)	RVLTGONP	162 (26.05)	70 (11.25)	BJP	99 (15.92)	129 (20.74)
29	INC	407 (60.39)	BJP	83 (12.31)	324 (48.08)	RVLTGONP	83 (12.31)	101 (14.99)
30	INC	264 (50.19)	AITC	113 (21.48)	151 (28.71)	BJP	69 (13.12)	80 (15.21)
31	INC	424 (72.35)	AAP	51 (8.7)	373 (63.65)	BJP	50 (8.53)	61 (10.41)
32	INC	250 (48.36)	BJP	77 (14.89)	173 (33.47)	RVLTGONP	70 (13.54)	120 (23.21)
33	INC	212 (45.2)	BJP	120 (25.59)	92 (19.61)	RVLTGONP	67 (14.29)	70 (14.93)
34	INC	263 (56.93)	RVLTGONP	64 (13.85)	199 (43.08)	BJP	49 (10.61)	86 (18.61)
35	INC	199 (44.82)	RVLTGONP	87 (19.59)	112 (25.23)	BJP	73 (16.44)	85 (19.14)

Contd....

Socio-Economic Amenities - Rural

Access to Education Facilities

Particulars	Number of Villages (% of Population)				
	Available	Not Available	If Not Available (Distance of Nearest Facility)		
			A	B	C
Govt. Primary School	3 (100)	0 (0)	0 (0)	0 (0)	0 (0)
Private Primary School	2 (51)	1 (49)	0 (0)	0 (0)	0 (0)
Govt. Middle School	0 (0)	3 (100)	0 (0)	0 (0)	0 (0)
Private Middle School	2 (84)	1 (16)	1 (16)	0 (0)	0 (0)
Govt. Secondary School	0 (0)	3 (100)	0 (0)	0 (0)	0 (0)
Private Secondary School	2 (84)	1 (16)	1 (16)	0 (0)	0 (0)
Govt. Senior Secondary School	0 (0)	3 (100)	0 (0)	0 (0)	0 (0)
Private Senior Secondary School	0 (0)	3 (100)	1 (49)	2 (51)	0 (0)
Govt. Arts and Science Degree College	0 (0)	3 (100)	0 (0)	0 (0)	0 (0)
Private Arts and Science Degree College	0 (0)	3 (100)	1 (49)	2 (51)	0 (0)
Govt. Engineering College	0 (0)	3 (100)	0 (0)	0 (0)	3 (100)
Private Engineering College	0 (0)	3 (100)	0 (0)	0 (0)	0 (0)
Govt. Medicine College	0 (0)	3 (100)	0 (0)	0 (0)	3 (100)
Private Medicine College	0 (0)	3 (100)	0 (0)	0 (0)	0 (0)
Govt. Management Institute	0 (0)	3 (100)	0 (0)	1 (49)	2 (51)
Private Management Institute	0 (0)	3 (100)	0 (0)	0 (0)	0 (0)
Govt. Polytechnic	0 (0)	3 (100)	0 (0)	0 (0)	3 (100)
Private Polytechnic	0 (0)	3 (100)	0 (0)	0 (0)	0 (0)
Govt. Vocational Training School/ITI	0 (0)	3 (100)	1 (49)	2 (51)	0 (0)
Private Vocational Training School/ITI	0 (0)	3 (100)	0 (0)	0 (0)	0 (0)
Govt. Non Formal Training Centre	0 (0)	3 (100)	1 (49)	2 (51)	0 (0)
Private Non Formal Training Centre	0 (0)	3 (100)	0 (0)	0 (0)	0 (0)
Govt. School For Disabled	0 (0)	3 (100)	0 (0)	1 (49)	2 (51)
Private School For Disabled	0 (0)	3 (100)	0 (0)	0 (0)	0 (0)
Government Others	0 (0)	3 (100)	0 (0)	0 (0)	0 (0)
Private Others	0 (0)	3 (100)	0 (0)	0 (0)	0 (0)

Note : Distance A : Less than 5 km; B : Between 5-10 km; C : 10+ km.; Source : Data Analysis is based on 2011 Census.

DISCLAIMER

The Terms of Use and Disclaimer of Datanet India Private Limited (hereinafter referred to as "Datanet") for use of this analysis report of **Calangute Assembly Constituency (Calangute Vidhan Sabha)** :-

1. **Assembly Factbook™** is a Registered Trade Mark owned by Datanet.
2. All the maps are sketched and graphical representation only and have not been drawn to the scale and also not to represent the actual geographical area or boundary of the unit.
3. The data for the aforesaid analysis is based on authentic sources and has been culled from the various publications of Census, CSO and NSSO for district and block level data, various central and state government departments, Central & State Elections Commissions and the concerned Returning Officers' releases, Electoral Rolls, Election results and allied publications, internal assessment, surveys, estimates and analysis. Therefore, certain adjustment of data at micro level may have been done to arrive closer to the macro data.
4. Data have been provided on an "As Is" and "As AVAILABLE" basis
5. The colours shown in the maps or diagram and charts of a particular party, alliance or AC are indicative and do not represent them.
6. This publication which includes maps, sheets, graphs and data would be the property under copyright of Datanet only. The user may use these for its internal study, analysis and research purposes. It's public display, re-selling or any commercial uses by the user are not allowed.
7. Datanet has taken due care and caution in compilation and processing of data and allied information, but does not guarantee the accuracy, adequacy or completeness of any information/analysis and will be not responsible for any errors or omissions or for the results obtained from the use of such information/analysis.
8. All the contents for the publication have been culled from various authentic sources and Datanet reasonably believes such sources to be reliable, but does not make any representations, express or implied as to the accuracy or fitness of use of such information. The information or contents of the information/analysis do not constitute advice and should not be relied upon in making (or refraining from making) any decision. Any reliance placed upon the information provided by Datanet is the sole responsibility and strictly at the user's risk.
9. In no event will Datanet be liable for any damages (including, without limitation, damages for loss of business projects, or loss of profits) arising in contract, tort or otherwise from the use of or inability to use any of its contents, or from any action taken (or refrained from being taken) as a result of using the analysis or any of its contents. Datanet its directors, owners, editors, officials, employees, distributor and agents or any associate will not be liable for any errors in the information contained or any consequences arising from the use of the contents of the provided information/analysis.
10. If any provision of these terms and conditions is held invalid or illegal or unenforceable for any reason by any court of competent jurisdiction, such provision shall be severed and the remainder of provisions of the terms and conditions shall continue in full force and effect as if the Term of Use had been executed with the invalid, illegal or unenforceable provision eliminated.
11. If there are any discrepancies in the information provided, please bring it to attention of Datanet for suitable rectification measures.

Buy Online This Complete Book At
Datanet India eBooks Store

www.indiastatpublications.com

or go directly at

[http://www.indiastatpublications.com/
Assembly_factbook/Goa/North_Goa/Calangute](http://www.indiastatpublications.com/Assembly_factbook/Goa/North_Goa/Calangute)



i indiastat**elections**

ISBN - 978-93-5905-105-5



9 789359 105105