



Goa

Assembly Factbook™

Bicholim Assembly Constituency



Key Electoral Data of Bicholim
Assembly Constituency (Vidhan Sabha)

Goa

Assembly Factbook™

Bicholim Assembly Constituency



Bicholim Vidhan Sabha

Editor & Director

Dr. R.K. Thukral

Research Editor

Dr. Shafeeq Rahman

Compiled, Researched and Published by Datanet India Pvt. Ltd.

D-100, 1st Floor,

Okhla Industrial Area, Phase-I,

New Delhi- 110020.

Ph.: 91-11- 43580781-84

Email : support@indiastatpublications.com

Website : www.indiastatelections.com

Online Book Store :

www.indiastatpublications.com

Report No. : AFB/GA-03-0125

ISBN : 978-93-5905-248-9

First Edition : January, 2018

Eighth Updated Edition : January, 2025

Price : Rs.11500/-

US\$ 310

© **Datanet India Pvt. Ltd.**

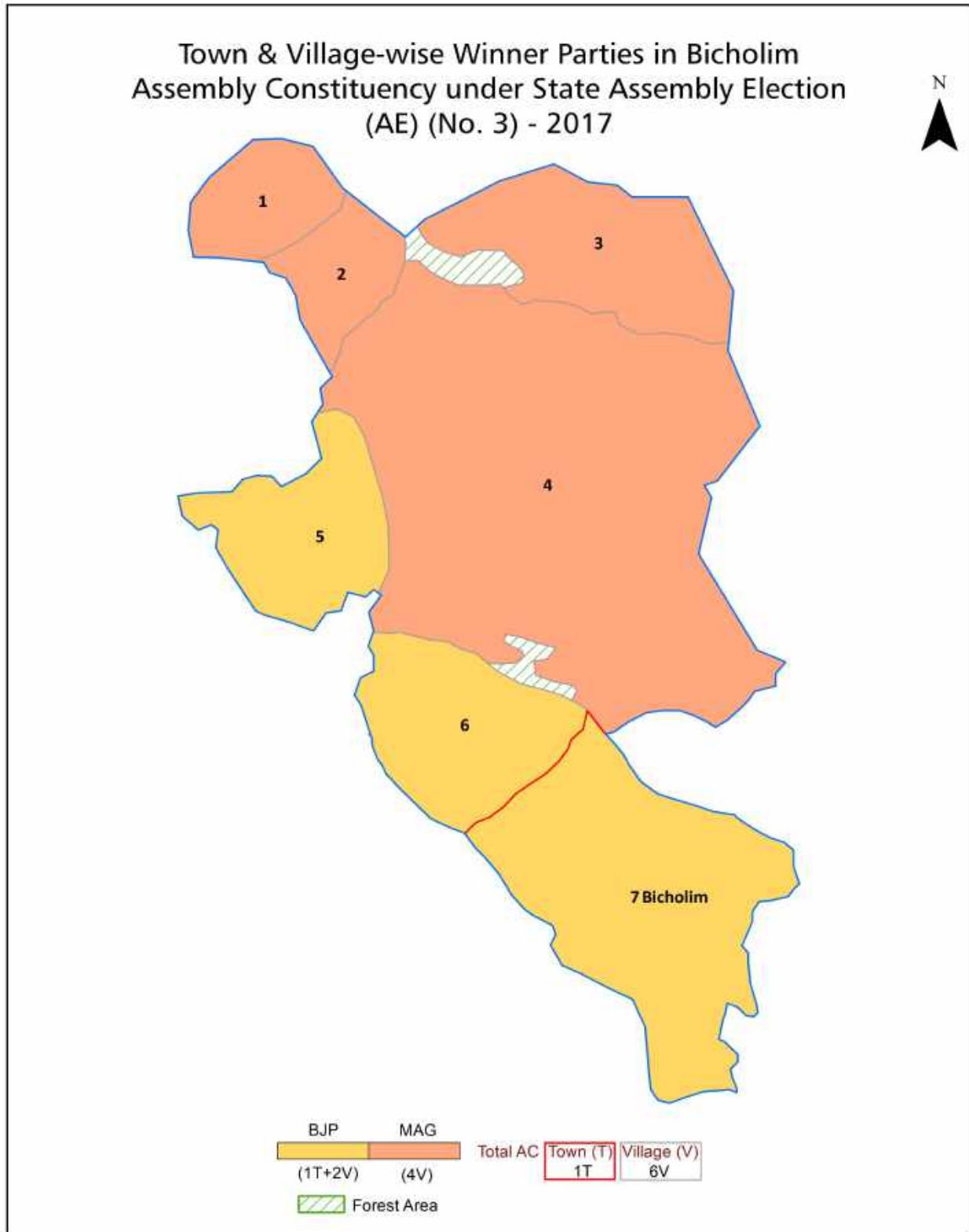
All rights reserved. No part of this book may be reproduced, stored in a retrieval system or transmitted in any form or by any means, mechanical photocopying, photographing, scanning, recording or otherwise without the prior written permission of the publisher. Please refer to Disclaimer at page no. 100 for the use of this publication.

Printed in India

Contents

No.	Particulars	Page No.
Introduction		
1	Assembly Constituency - (Vidhan Sabha) at a Glance Features of Assembly as per Delimitation Commission of India (2008)	1-2
Location and Political Maps		
2	Location Map Boundaries of Assembly Constituency - (Vidhan Sabha) in District Boundaries of Assembly Constituency under Parliamentary Constituency - (Lok Sabha) Town & Village-wise Winner Parties- 2024, 2022, 2019, 2017, 2014, 2012 and 2009	3-11
Administrative Setup (2011)		
3	District Sub-district Towns Villages Inhabited Villages Uninhabited Villages Village Panchayat Intermediate Panchayat	12-13
Demographics (2011)		
4	Population Households Rural/Urban Population Towns and Villages by Population Size Sex Ratio (Total & 0-6 Years) Religious Population Social Population Literacy Rate	14-15
Electoral Features		
5	Important Dates of Last Elections Held Electors by Gender Service Electors Voters Voters Turnout Polling Stations & Average Number of Electors per Polling Station Electors by Age Group Present Elected Representatives	16-21
Historical Summary Election Results		
6	Vote Share of Major Parties Winning Margin (Number & Percentage) Polarity of Parties Summary Result of Assembly Segment of Parliamentary Elections 2024, 2019, 2014, 2009, 2004 and 1999 Summary Result of Assembly Elections 2022, 2017, 2012, 2007, 2002, 1999, 1994, 1989, 1984, 1980, 1977, 1972 and 1967	22-43
Polling Station Level Election Results		
7	Name and Number of Polling Station 2024, 2022, 2019, 2017, 2014, 2012 and 2009 Polling Station-wise Electors, Voters & Voters Turnout 2024, 2022, 2019, 2017, 2014, 2012 and 2009 Polling Station wise Elections Results 2024, 2022, 2019, 2017, 2014, 2012 and 2009	44-80
Share of Assembly Constituency		
8	Share of Assembly Constituency - (Vidhan Sabha) in State, District and Parliamentary Constituency - (Lok Sabha)	81
Socio-Economic Amenities (2011)		
9	Access to Administrative Units Agricultural, Manufacturing and Industrial Commodities Demographic Indicators Education Health & Manpower Drinking Water Supply Sanitation Entertainment and Recreations Infrastructure Power Food Allocation Distribution and Marketing of Agriculture Commodities Infrastructure Transport and Road Infrastructure Communication Banking and Financial Services Land Use Irrigation Source	83-97
10	Abbreviation & Sources	99-99
11	Disclaimer	100

Location & Political Map



Administrative Setup

List of Village Panchayat & Intermediate Panchayat (Block) Name - 2011

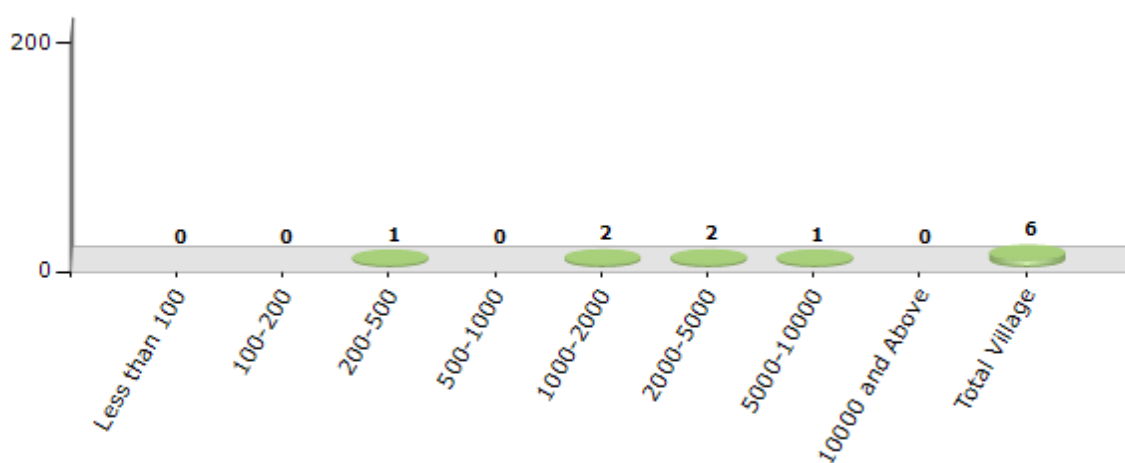
Village Name	Village Panchayat Name	Intermediate Panchayat Name
Adwalpale	Advalpal	Bicholim
Dumacem	Mencurem Dumacem	Bicholim
Latambarcem	Latambarcem	Bicholim
Mencurem	Mencurem Dumacem	Bicholim
Mulgao	Mulgao	Bicholim
Salem	Salem	Bicholim

Demographics

Number of Villages by Population Size - 2011

Less than 100	100-200	200-500	500-1000	1000-2000	2000-5000	5000-10000	10000 and Above	Total Village
0	0	1	0	2	2	1	0	6

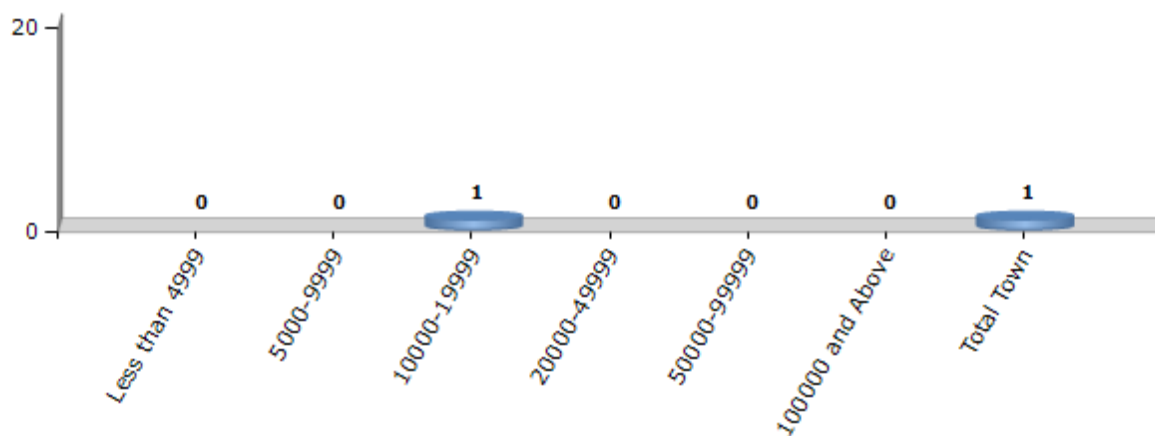
Number of Villages by Population Size - 2011



Number of Towns by Population Size - 2011

Less than 4999	5000-9999	10000-19999	20000-49999	50000-99999	100000 and Above	Total Town
0	0	1	0	0	0	1

Number of Towns by Population Size - 2011

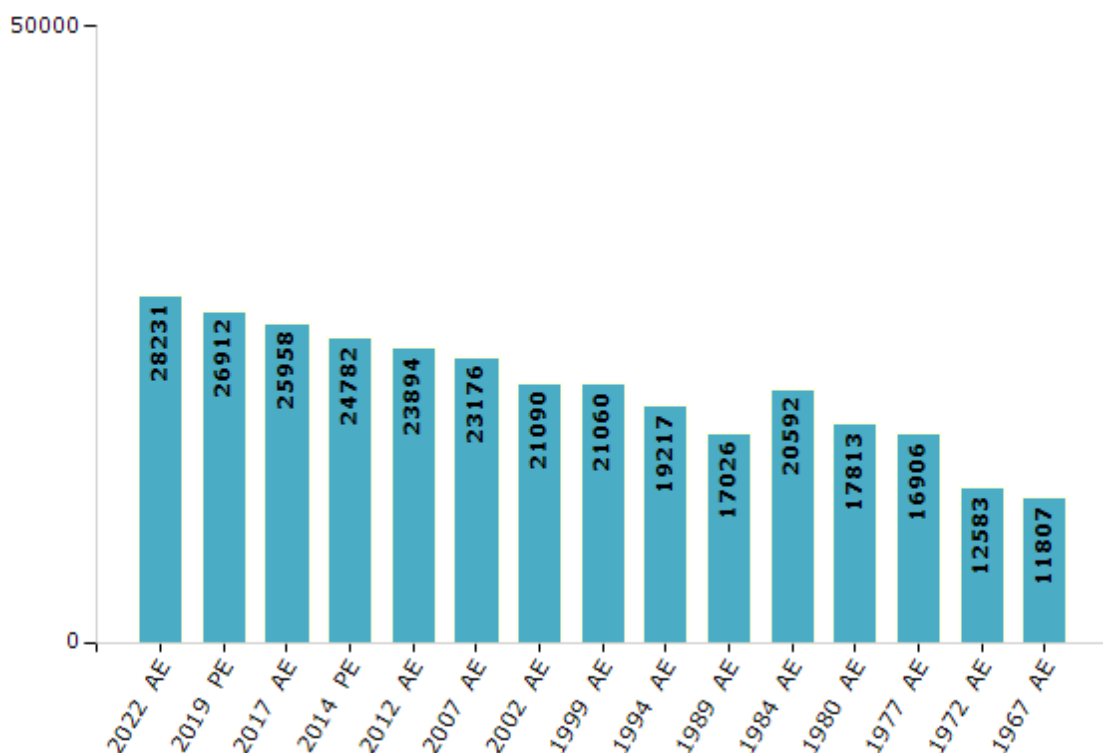


Electoral Features

Electors by Male & Female

Year	Male	Female	Others	Total	Year	Male	Female	Others	Total
2022 AE	13896	14335	0	28231	1999 PE	-	-	-	-
2019 PE	13325	13587	0	26912	1999 AE	10934	10126	-	21060
2017 AE	12940	13018	0	25958	1994 AE	9824	9393	-	19217
2014 PE	12485	12297	-	24782	1989 AE	8713	8313	-	17026
2012 AE	12094	11800	0	23894	1984 AE	10619	9973	-	20592
2009 PE	-	-	-	-	1980 AE	9097	8716	-	17813
2007 AE	11789	11387	-	23176	1977 AE	8599	8307	-	16906
2004 PE	-	-	-	-	1972 AE	6394	6189	-	12583
2002 AE	10831	10259	-	21090	1967 AE	-	-	-	11807

Number of Electors



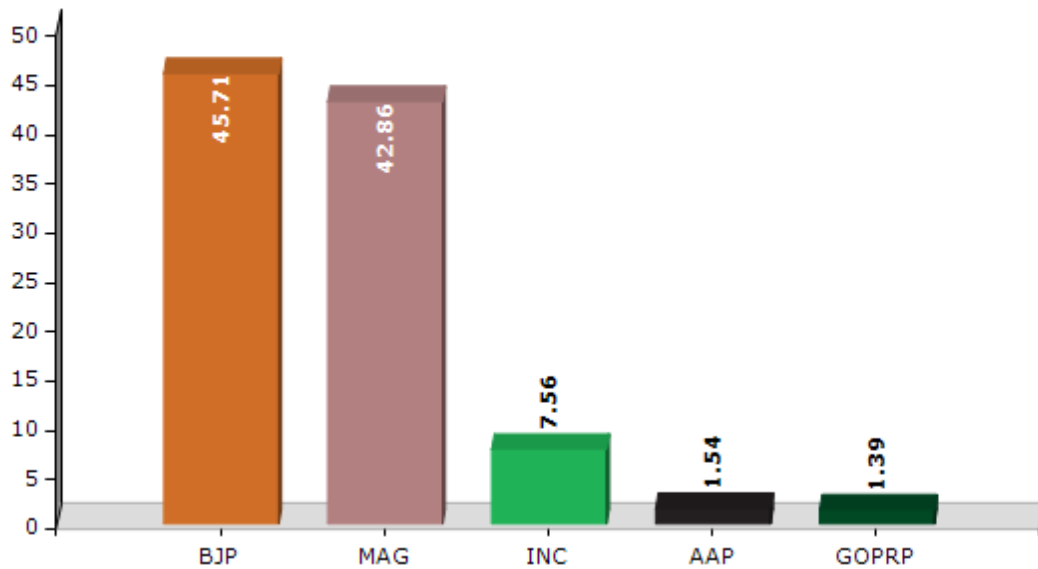
Note : AE : Assembly Election, PE : Assembly Segment of Parliamentary Election

Historical Summary Election Results

Summary Result of Assembly Election - 2017

Candidate Name	Party	Votes	Votes %
Rajesh Patnekar	BJP	10654	45.71
Naresh Sawal	MAG	9988	42.86
Manohar Pandurang Shirodkar	INC	1761	7.56
Sainath Patekar	AAP	358	1.54
Raut Pandurang Dattaram	GOPRP	324	1.39
	NOTA	221	0.95

Votes Percentage of Top Parties - 2017



Polling Station Level Election Results

Number and Name of Polling Stations (PS) (2022)

Number of Polling Stations	Name of Polling Stations	Number of Polling Stations	Name of Polling Stations
1	Govt. Primary & Middle School Advalpal Gaonkarwada (East Wing)	22	Goa I.D.C Hall, Bicholim
2	Govt. Primary & Middle School Advalpal Gaonkarwada (West Wing)	23	Our Lady Of Grace High School (Ground Floor) East Wing, Bicholim Bazarpeth
3	Govt. Primary School Near Mauli Temple (East Wing), Mencurem	24	Our Lady Of Grace High School (Ground Floor) North Wing, Bicholim Bazarpeth
4	Govt. Primary School Near Mauli Temple (West Wing), Mencurem	25	Radhakrishna High School (East Wing) Bicholim
5	Govt. Primary School, Dhumacem	26	Radhakrishna High School, Bicholim (West Wing)
6	Govt. Primary School Vailowado (West Wing), Salem	27	Reading Room Bmc, Bicholim
7	Govt. Primary School Vailowado (South Wing), Salem	28	Govt. Primary School, Katarwada, Bicholim
8	Govt. High School, Salem	29	Govt. Primary School (East Wing), Lamgao
9	Govt Primary School, Punarvasan, Salem	30	Govt. Primary School (West Wing), Lamgao
10	Govt. Primary School, Kholpewadi, Salem	31	Shree Shantadurga High School Bicholim (East Wing)
11	Govt. Primary School, Deulwada, Vadaval, Latambarcem	32	Shree Shantadurga High School Bicholim (West Wing)
12	Govt. Primary School, Dodamarg	33	O/O. Firing Force, (Guard Office), Lakherem, Bordem, Bicholim
13	Govt. Primary School, Kharpal	34	Govt. Primary School, New School Building (North Wing) Wadachawada, Bordem
14	Govt. Primary School, Kasarpal	35	Sarva Shiksha Abhiyan Hall, Bordem
15	Govt. Primary & Middle School (East Wing), Nanoda	36	Govt. Primary School, Wadacha Wada (Old School Building) (East Wing)
16	Govt. Primary & Middle School (West Wing), Nanoda	37	Shree Shantadurga Higher Secondary School, Bordem (East Wing)
17	Govt. Primary School, Gauthanwada, Usap	38	Shree Shantadurga Higher Secondary School, Bordem (West Wing)
18	Govt. Primary School, Ladfem	39	Industrial Training Institute, Valshi, Bordem, Bicholim
19	Zonal Agriculture Office, Bicholim	40	Govt. Primary School, Gaonkarwada Mulgao
20	Bicholim Rotary Charitable Trust Bicholim Rotary Kindergarten & Primary School, Bicholim	41	Govt. High School, Shirodwadi, Mulgao
21	Goa I.D.C Store Room, Bicholim	42	Govt. Primary School, Shirodwadi, Mulgao

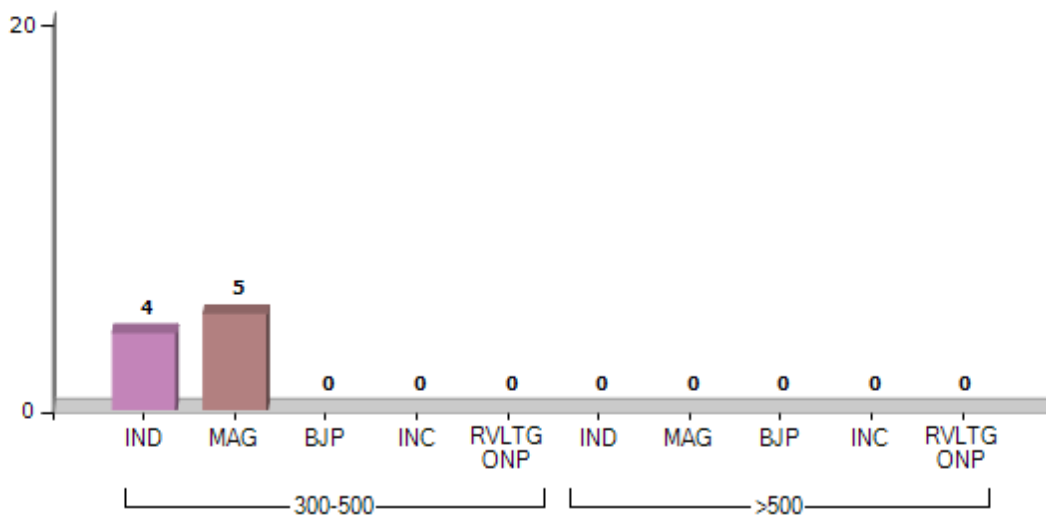
Contd....

Polling Station Level Election Results

Polling Station-wise Votes Secured by Overall Top Five Parties in Bicholim Assembly in Assembly Election (AE) under North Goa Parliamentary Constituency in Goa (2022)

Number of Polling Station	Winner - Dr. Chandrakant Shetye (IND)	Runner-up - Naresh Rajaram Sawal (MAG)	3rd - Rajesh Tulshidas Patnekar (BJP)	4th - Meghashyam Vaman Raut (INC)	5th - Anish Avinash Naik (RVLTGONP)	NOTA	Other	Total Votes Secured
36	202	226	118	7	18	1	0	572
37	221	267	255	7	10	9	0	769
38	200	125	191	12	18	6	0	552
39	251	253	246	18	26	10	0	804
40	344	285	90	16	23	8	0	766
41	238	342	126	30	29	9	0	774
42	241	334	129	11	33	7	0	755
43	280	234	63	14	33	11	0	635
Total Bicholim AC	9368	8912	5019	901	589	336	0	25125

Number of Polling Station Where Parties Secured between 300-500 and More than 500 Votes - 2022



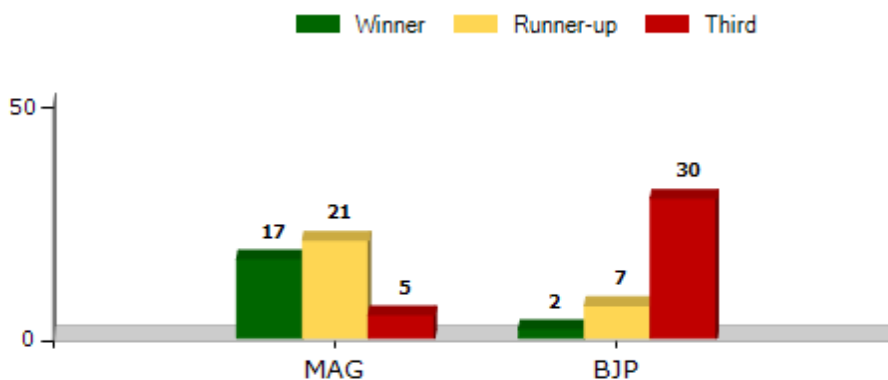
Polling Station Level Election Results

Winner, Runner-up and 3rd Party Position & Winning Margin According to Polling Stations in Bicholim Assembly in Assembly Election (AE) under North Goa Parliamentary Constituency in Goa (2022)

Polling Station Number	Winner Party	Winner Votes (%)	Runner-up Party	Runner-up Votes (%)	Winning Margin Votes (%)	Third Party	Third Party Votes (%)	Other Votes (%)
36	MAG	226 (39.51)	IND (DCS)	202 (35.31)	24 (4.2)	BJP	118 (20.63)	26 (4.55)
37	MAG	267 (34.72)	BJP	255 (33.16)	12 (1.56)	IND (DCS)	221 (28.74)	26 (3.38)
38	IND (DCS)	200 (36.23)	BJP	191 (34.6)	9 (1.63)	MAG	125 (22.64)	36 (6.52)
39	MAG	253 (31.47)	IND (DCS)	251 (31.22)	2 (0.25)	BJP	246 (30.6)	54 (6.72)
40	IND (DCS)	344 (44.91)	MAG	285 (37.21)	59 (7.7)	BJP	90 (11.75)	47 (6.14)
41	MAG	342 (44.19)	IND (DCS)	238 (30.75)	104 (13.44)	BJP	126 (16.28)	68 (8.79)
42	MAG	334 (44.24)	IND (DCS)	241 (31.92)	93 (12.32)	BJP	129 (17.09)	51 (6.75)
43	IND (DCS)	280 (44.09)	MAG	234 (36.85)	46 (7.24)	BJP	63 (9.92)	58 (9.13)
Total Bicholim AC	IND (DCS)	9368 (37.29)	MAG	8912 (35.47)	456 (1.82)	BJP	5019 (19.98)	1826 (7.27)

Note : IND - DCS : Dr. Chandrakant Shetye

Polling Station-Wise Winner, Runner up and 3rd Party Position - 2022



Socio-Economic Amenities - Rural

Access to Education Facilities

Particulars	Number of Villages (% of Population)				
	Available	Not Available	If Not Available (Distance of Nearest Facility)		
			A	B	C
Govt. Primary School	6 (100)	0 (0)	0 (0)	0 (0)	0 (0)
Private Primary School	1 (20)	5 (80)	0 (0)	0 (0)	0 (0)
Govt. Middle School	5 (98)	1 (2)	0 (0)	1 (2)	0 (0)
Private Middle School	1 (20)	5 (80)	0 (0)	0 (0)	0 (0)
Govt. Secondary School	4 (90)	2 (10)	0 (0)	1 (2)	0 (0)
Private Secondary School	1 (20)	5 (80)	0 (0)	1 (8)	0 (0)
Govt. Senior Secondary School	0 (0)	6 (100)	0 (0)	0 (0)	0 (0)
Private Senior Secondary School	1 (23)	5 (77)	0 (0)	4 (57)	1 (20)
Govt. Arts and Science Degree College	0 (0)	6 (100)	0 (0)	3 (70)	2 (22)
Private Arts and Science Degree College	0 (0)	6 (100)	0 (0)	0 (0)	1 (8)
Govt. Engineering College	0 (0)	6 (100)	0 (0)	0 (0)	6 (100)
Private Engineering College	0 (0)	6 (100)	0 (0)	0 (0)	0 (0)
Govt. Medicine College	0 (0)	6 (100)	0 (0)	0 (0)	6 (100)
Private Medicine College	0 (0)	6 (100)	0 (0)	0 (0)	0 (0)
Govt. Management Institute	0 (0)	6 (100)	0 (0)	0 (0)	6 (100)
Private Management Institute	0 (0)	6 (100)	0 (0)	0 (0)	0 (0)
Govt. Polytechnic	0 (0)	6 (100)	0 (0)	2 (31)	4 (69)
Private Polytechnic	0 (0)	6 (100)	0 (0)	0 (0)	0 (0)
Govt. Vocational Training School/ITI	0 (0)	6 (100)	1 (23)	2 (47)	3 (30)
Private Vocational Training School/ITI	0 (0)	6 (100)	0 (0)	0 (0)	0 (0)
Govt. Non Formal Training Centre	0 (0)	6 (100)	1 (23)	2 (47)	3 (30)
Private Non Formal Training Centre	0 (0)	6 (100)	0 (0)	0 (0)	0 (0)
Govt. School For Disabled	0 (0)	6 (100)	0 (0)	0 (0)	1 (8)
Private School For Disabled	0 (0)	6 (100)	1 (23)	2 (47)	2 (22)
Government Others	0 (0)	6 (100)	0 (0)	0 (0)	0 (0)
Private Others	0 (0)	6 (100)	0 (0)	0 (0)	0 (0)

Note : Distance A : Less than 5 km; B : Between 5-10 km; C : 10+ km.; Source : Data Analysis is based on 2011 Census.

DISCLAIMER

The Terms of Use and Disclaimer of Datanet India Private Limited (hereinafter referred to as "Datanet") for use of this analysis report of **Bicholim Assembly Constituency (Bicholim Vidhan Sabha) :-**

1. **Assembly Factbook™** is a Registered Trade Mark owned by Datanet.
2. All the maps are sketched and graphical representation only and have not been drawn to the scale and also not to represent the actual geographical area or boundary of the unit.
3. The data for the aforesaid analysis is based on authentic sources and has been culled from the various publications of Census, CSO and NSSO for district and block level data, various central and state government departments, Central & State Elections Commissions and the concerned Returning Officers' releases, Electoral Rolls, Election results and allied publications, internal assessment, surveys, estimates and analysis. Therefore, certain adjustment of data at micro level may have been done to arrive closer to the macro data.
4. Data have been provided on an "As Is" and "As AVAILABLE" basis
5. The colours shown in the maps or diagram and charts of a particular party, alliance or AC are indicative and do not represent them.
6. This publication which includes maps, sheets, graphs and data would be the property under copyright of Datanet only. The user may use these for its internal study, analysis and research purposes. It's public display, re-selling or any commercial uses by the user are not allowed.
7. Datanet has taken due care and caution in compilation and processing of data and allied information, but does not guarantee the accuracy, adequacy or completeness of any information/analysis and will be not responsible for any errors or omissions or for the results obtained from the use of such information/analysis.
8. All the contents for the publication have been culled from various authentic sources and Datanet reasonably believes such sources to be reliable, but does not make any representations, express or implied as to the accuracy or fitness of use of such information. The information or contents of the information/analysis do not constitute advice and should not be relied upon in making (or refraining from making) any decision. Any reliance placed upon the information provided by Datanet is the sole responsibility and strictly at the user's risk.
9. In no event will Datanet be liable for any damages (including, without limitation, damages for loss of business projects, or loss of profits) arising in contract, tort or otherwise from the use of or inability to use any of its contents, or from any action taken (or refrained from being taken) as a result of using the analysis or any of its contents. Datanet its directors, owners, editors, officials, employees, distributor and agents or any associate will not be liable for any errors in the information contained or any consequences arising from the use of the contents of the provided information/analysis.
10. If any provision of these terms and conditions is held invalid or illegal or unenforceable for any reason by any court of competent jurisdiction, such provision shall be severed and the remainder of provisions of the terms and conditions shall continue in full force and effect as if the Term of Use had been executed with the invalid, illegal or unenforceable provision eliminated.
11. If there are any discrepancies in the information provided, please bring it to attention of Datanet for suitable rectification measures.

Buy Online This Complete Book At
Datanet India eBooks Store

www.indiastatpublications.com

or go directly at

[http://www.indiastatpublications.com/
Assembly_factbook/Goa/North_Goa/ Bicholim](http://www.indiastatpublications.com/Assembly_factbook/Goa/North_Goa/Bicholim)



i indiastat**elections**

ISBN - 978-93-5905-248-9

