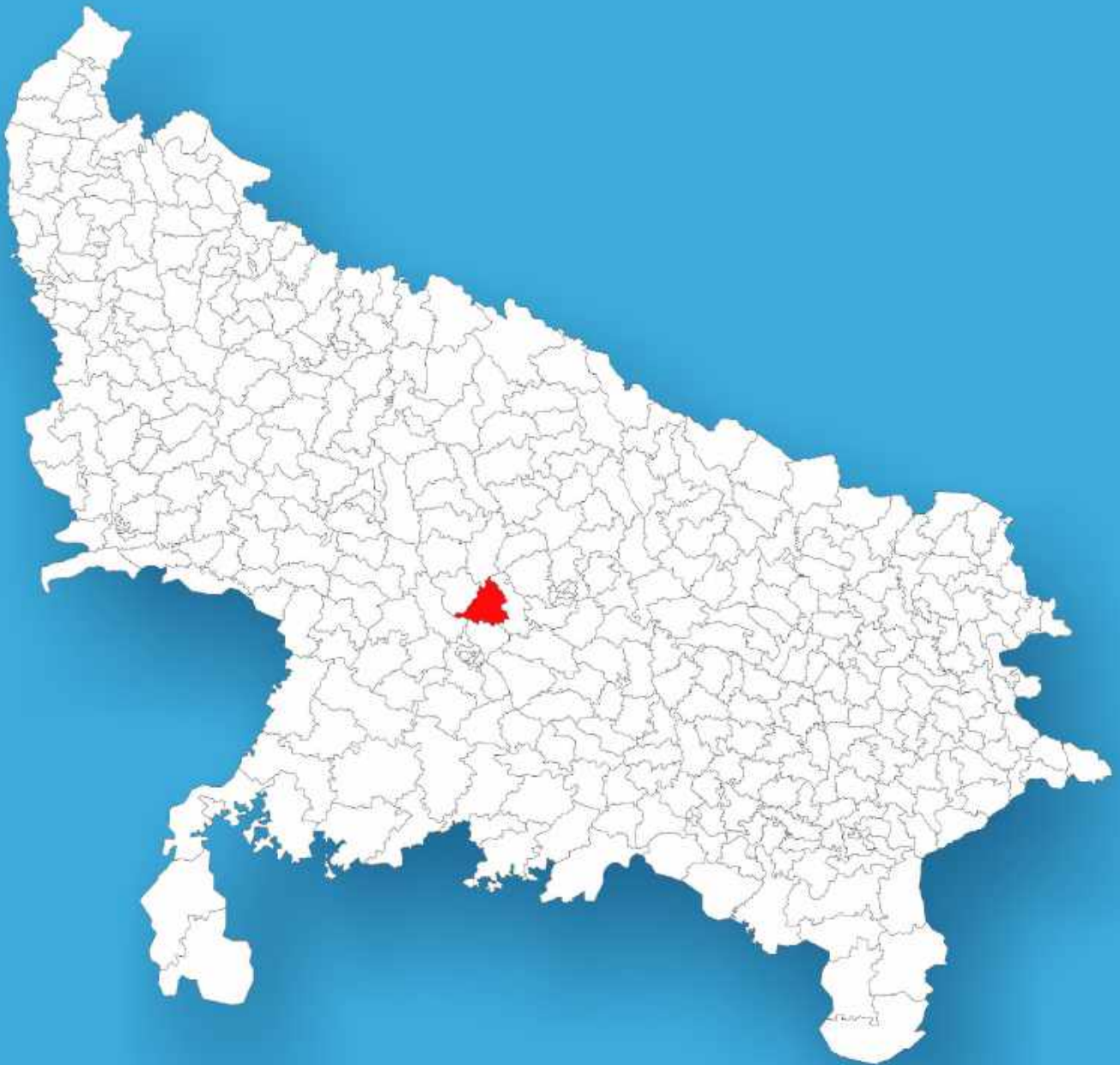




Uttar Pradesh

# Assembly Factbook™

Safipur Assembly Constituency



Key Electoral Data of Safipur  
Assembly Constituency (Vidhan Sabha)

Uttar Pradesh  
**Assembly Factbook**<sup>TM</sup>  
Safipur Assembly Constituency



Safipur Vidhan Sabha

**Editor & Director**

Dr. R.K. Thukral

**Research Editor**

Dr. Shafeeq Rahman

**Compiled, Researched and Published by  
Datanet India Pvt. Ltd.**

D-100, 1st Floor,

Okhla Industrial Area, Phase-I,

New Delhi- 110020.

Ph.: 91-11- 43580781-84

Email : support@indiastatpublications.com

Website : www.indiastatelections.com

**Online Book Store :**

www.indiastatpublications.com

**Report No. :** AFB/UP-163-0125

**ISBN :** 978-93-5905-722-4

**First Edition :** January, 2018

**Eighth Updated Edition :** January, 2025

**Price :** Rs.11500/-

US\$ 310

**© Datanet India Pvt. Ltd.**

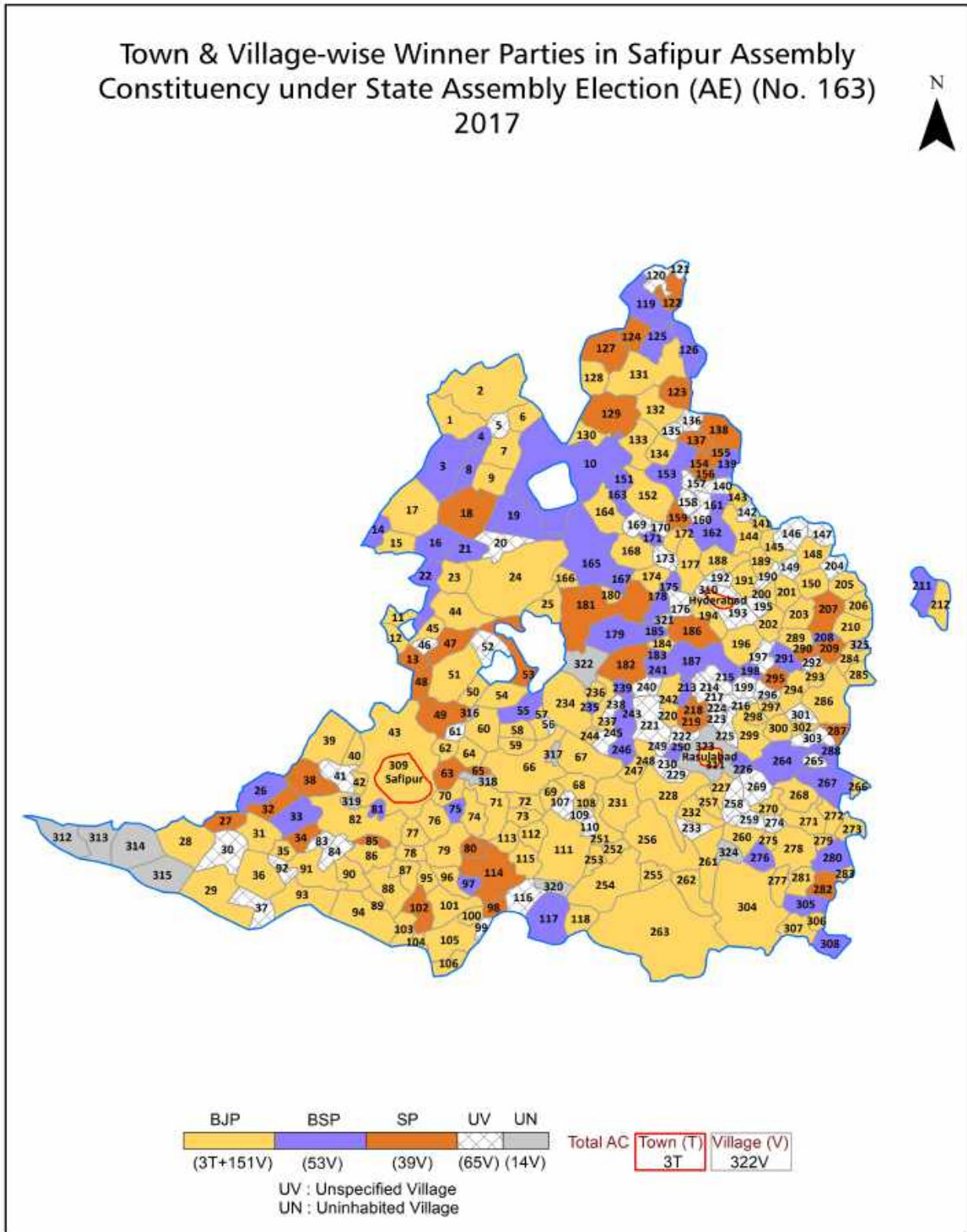
All rights reserved. No part of this book may be reproduced, stored in a retrieval system or transmitted in any form or by any means, mechanical photocopying, photographing, scanning, recording or otherwise without the prior written permission of the publisher. Please refer to Disclaimer at page no. 330 for the use of this publication.

Printed in India

# Contents

No.	Particulars	Page No.
	<b>Introduction</b>	
1	Assembly Constituency - (Vidhan Sabha) at a Glance   Features of Assembly as per Delimitation Commission of India (2008)	1-2
	<b>Location and Political Maps</b>	
2	Location Map   Boundaries of Assembly Constituency - (Vidhan Sabha) in District   Boundaries of Assembly Constituency under Parliamentary Constituency - (Lok Sabha)   Town & Village-wise Winner Parties-2024, 2022, 2019, 2017, 2014, 2012 and 2009	3-11
	<b>Administrative Setup (2011)</b>	
3	District   Sub-district   Towns   Villages   Inhabited Villages   Uninhabited Villages   Village Panchayat   Intermediate Panchayat	12-27
	<b>Demographics (2011)</b>	
4	Population   Households   Rural/Urban Population   Towns and Villages by Population Size   Sex Ratio (Total & 0-6 Years)   Religious Population   Social Population   Literacy Rate	28-29
	<b>Electoral Features</b>	
5	Important Dates of Last Elections Held   Electors by Gender   Service Electors   Voters   Voters Turnout   Polling Stations & Average Number of Electors per Polling Station   Electors by Age Group   Present Elected Representatives	30-35
	<b>Historical Summary Election Results</b>	
6	Vote Share of Major Parties   Winning Margin (Number & Percentage)   Polarity of Parties   Summary Result of Assembly Segment of Parliamentary Election 2024, 2019, 2014, 2009, 2004 and 1999   Summary Result of Assembly Elections 2022, 2017, 2012, 2007, 2002, 1996, 1993, 1991, 1989, 1985, 1980, 1977, 1974, 1962, 1957 and 1952	36-60
	<b>Polling Station Level Election Results</b>	
7	Name and Number of Polling Station 2024, 2022, 2019, 2017, 2014, 2012 and 2009   Polling Station-wise Electors, Voters & Voters Turnout 2024, 2022, 2019, 2017, 2014, 2012 and 2009   Polling Station wise Elections Results 2024, 2022, 2019, 2017, 2014, 2012 and 2009	61-282
	<b>Panchayat and Local Bodies Election Results</b>	
8	Panchayat Result 2015   Urban Local Bodies Result 2012	283-308
	<b>Share of Assembly Constituency</b>	
9	Share of Assembly Constituency - (Vidhan Sabha) in State, District and Parliamentary Constituency - (Lok Sabha)	309
	<b>Socio-Economic Amenities (2011)</b>	
10	Access to Administrative Units   Agricultural, Manufacturing and Industrial Commodities   Demographic Indicators   Education   Health & Manpower   Drinking Water Supply   Sanitation   Entertainment and Recreations Infrastructure   Power   Food Allocation Distribution and Marketing of Agriculture Commodities Infrastructure   Transport and Road Infrastructure   Communication   Banking and Financial Services   Land Use   Irrigation Source	311-325
11	<b>Abbreviation &amp; Sources</b>	326-329
12	<b>Disclaimer</b>	330

Location & Political Map



## Administrative Setup

### List of Village Panchayat & Intermediate Panchayat (Block) Name - 2011

Village Name	Village Panchayat Name	Intermediate Panchayat Name
Abdulla \Pur	Gauri	Safipur
Acchepur Kir Mili	Avavogodha	Hasanganj
Adampur Fajjula Nagar	Adampjur	Auras
Ahamadpur Takroli	Ahamad Pur Dokali	Mianganj
Ahmadpur	Ahamadpur	Mianganj
Ahra Dandiya	Aahradadiya	Mianganj
Aini Bujurg	Aki Burj	Mianganj
Ajgawan	Mudeena	Fatehpur Chaurasi
Akberpur	Akbara Pur	Mianganj
Aldao	Alodaha	Auras
Alipur Michlaola	Alipur	Auras
Ambahara	Ambhara	Safipur
Amethan Gadhi	Aomanhan Garhi	Mianganj
Amoia	Aameiaah	Hasanganj
Anee Khurd	Aki Khurd	Mianganj
Aojhar Pur	Khokhapur	Safipur
Aorai	Aopai	Mianganj
Ariyar Kala	Ariar Kala	Mianganj
Ariyar Khurd	Ariya Khurd	Mianganj
Arsena	Arsana	Auras
Asiwantaraph	Jat	Mianganj
Asiwantraph Kadirpur	Uttar Pardesh Kadirpur	Mianganj
Asiwantraph Katra	Uttar Pardesh Katra	Mianganj
Asiwantraph Lokman	Kokama	Mianganj
Asiwantraph Nai Basti	Naibasti	Mianganj
Asiwantraph Pashchim	Pachim	Mianganj
Asiwantraph Sidhnath	-	Mianganj
Asrenda	Asrodha	Mianganj
Asrfabad	Dholauwa	Bangarmau

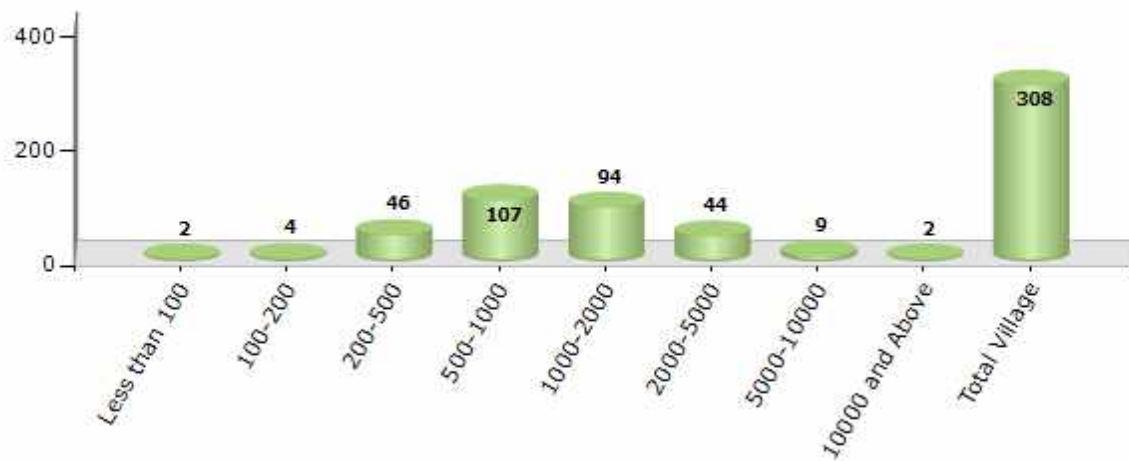
Contd....

## Demographics

### Number of Villages by Population Size - 2011

Less than 100	100-200	200-500	500-1000	1000-2000	2000-5000	5000-10000	10000 and Above	Total Village
2	4	46	107	94	44	9	2	308

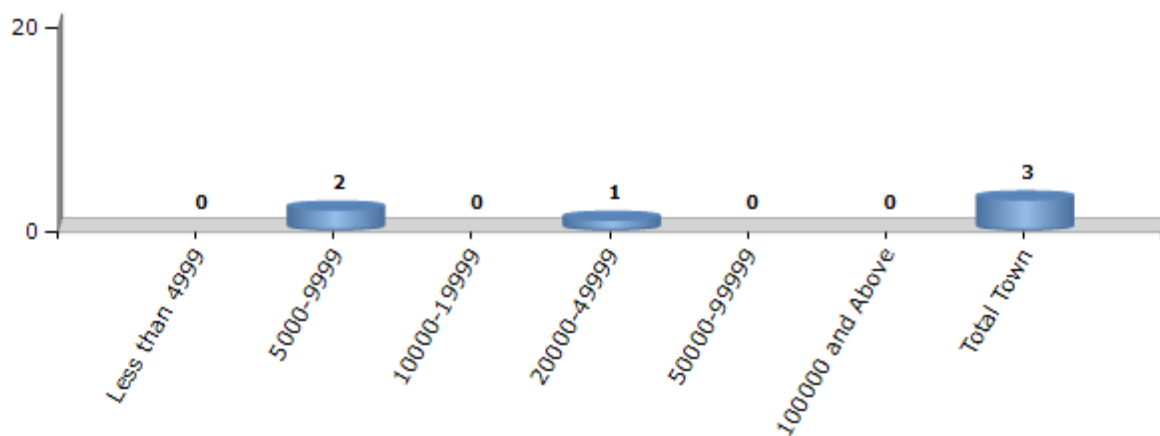
Number of Villages by Population Size - 2011



### Number of Towns by Population Size - 2011

Less than 4999	5000-9999	10000-19999	20000-49999	50000-99999	100000 and Above	Total Town
0	2	0	1	0	0	3

Number of Towns by Population Size - 2011



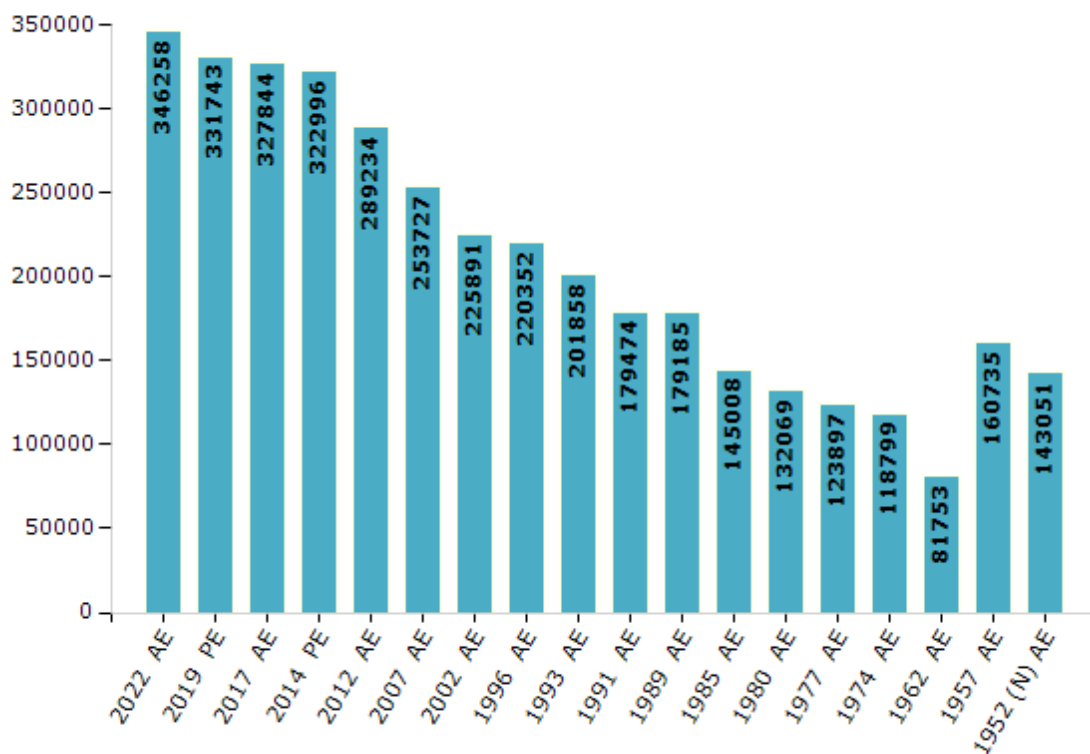
## Electoral Features

### Electors by Male & Female

Year	Male	Female	Others	Total
2022 AE	190710	155542	6	346258
2019 PE	184796	146942	5	331743
2017 AE	183662	144177	5	327844
2014 PE	181098	141893	5	322996
2012 AE	162422	126807	5	289234
2009 PE	-	-	-	-
2007 AE	137903	115824	-	253727
2004 PE	-	-	-	-
2002 AE	124305	101586	-	225891
1999 PE	-	-	-	-
1996 AE	121195	99157	-	220352
1993 AE	110392	91466	-	201858

Year	Male	Female	Others	Total
1991 AE	98725	80749	-	179474
1989 AE	98456	80729	-	179185
1985 AE	79753	65255	-	145008
1980 AE	72651	59418	-	132069
1977 AE	67152	56745	-	123897
1974 AE	65340	53459	-	118799
1969 AE	-	-	-	-
1967 AE	-	-	-	-
1962 AE	-	-	-	81753
1957 AE	-	-	-	160735
1952 (N) AE	-	-	-	143051

Number of Electors



Note : AE : Assembly Election, PE : Assembly Segment of Parliamentary Election, (N) : Safipur Cum Unnao SC North

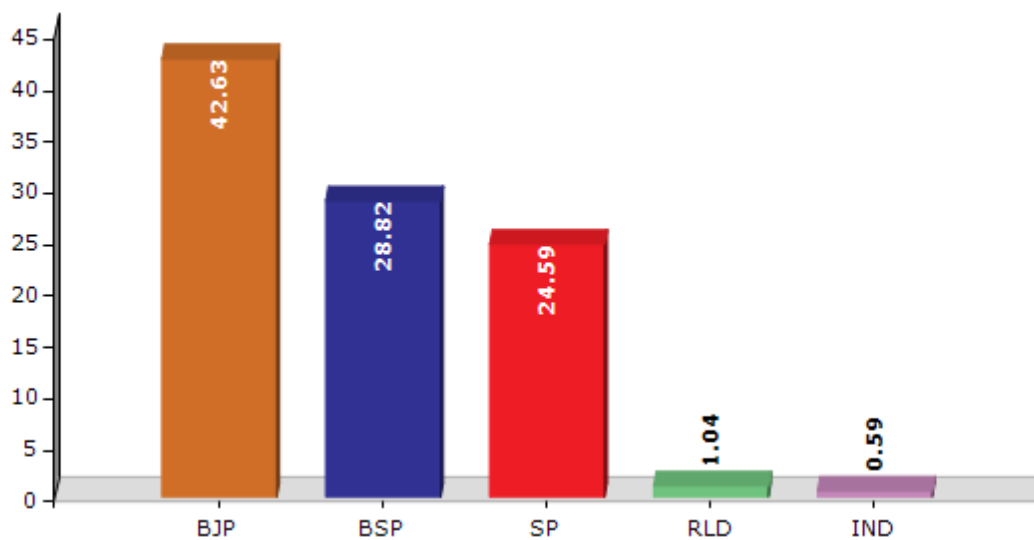


## Historical Summary Election Results

### Summary Result of Assembly Election - 2017

Candidate Name	Party	Votes	Votes %
Bamba Lal	BJP	84068	42.63
Ram Baran	BSP	56832	28.82
Sudhir Kumar	SP	48506	24.59
Bablu Rawat	RLD	2056	1.04
Swarit Chaudhary	IND	1165	0.59
Samar Prabhakar	JANADIP	990	0.5
Suresh	IND	946	0.48
Suresh	IND	842	0.43
	NOTA	1820	0.92

Votes Percentage of Top Parties - 2017



## Polling Station Level Election Results

### Number and Name of Polling Stations (PS) (2022)

Number of Polling Stations	Name of Polling Stations	Number of Polling Stations	Name of Polling Stations
1	Primary School Dalkheda M. Navabad Grun	22	Primary School Tandamita
2	Primary School Gaoriya Kala Room No 1	23	Primary School Pataoli Room No 1
3	Primary School Gaoriya Kala Room No 2	24	Primary School Pataoli Room No 2
4	Samudaik Vikas Bhavan Gaoriya Kala	25	Primary School Tikana Room No 1
5	Juniyar High School Room No1 Gaoriya Kala	26	Primary School Tikana Room No 2
6	Juniyar High School Room No2 Gaoriya Kala	27	Primary School Rajepur Grant
7	Primary School Asarfabad	28	Primary School Barithana
8	Primary School Pidana	29	Juniyar High School Barithana Room No 1
9	Primary School Sikandarpur	30	Juniyar High School Barithana Room No 2
10	Primary School Dholaova	31	Primary School Hathi Khera
11	Primary School Sherpur Kala Room No 1A	32	Primary School Mohiuddinpur
12	Primary School Sherpur Kala Room No 2	33	Primary School Khevarai Room No 1
13	Primary School Sadabad Room No 1	34	Primary School Khevarai Room No 2
14	Primary School Sadabad Room No 2	35	Primary School Matlabpur
15	Primary School Kanhau	36	Juniyar High School Tikara
16	Primary School Peshari Room No 1	37	Primary School Munda Room No 1
17	Primary School Peshari Room No 2	38	Primary School Munda Room No 2
18	Primary School Nigohi Room No 1	39	Primary School Gurdhari
19	Primary School Nigohi Room No 2	40	Primary School Atvamohal Osiya
20	Juniyar High School Nigohi Room No 1	41	Juniyar High School Osiya Room No 1
21	Juniyar High School Nigohi Room No 2	42	Juniyar High School Ekal Kacch Osiya Room No 2

Contd....

## Polling Station Level Election Results

### Polling Station-wise Votes Secured by Overall Top Five Parties in Safipur Assembly in Assembly Election (AE) under Unnao Parliamentary Constituency in Uttar Pradesh (2022)

Number of Polling Station	Winner - Bamba Lal (BJP)	Runner-up - Sudhir Kumar (SP)	3rd - Rajendra Kumar (BSP)	4th - Shankar Lal Gautam (INC)	5th - Raju (BMUP)	NOTA	Other	Total Votes Secured
36	162	20	1	0	0	0	0	183
37	212	109	38	2	1	3	5	370
38	144	253	34	5	7	4	3	450
39	63	438	72	4	2	4	5	588
40	437	17	84	2	8	6	2	556
41	335	55	69	3	1	10	6	479
42	283	167	3	2	0	7	5	467
43	107	47	338	6	5	5	7	515
44	418	10	10	3	6	9	2	458
45	187	379	27	6	0	5	7	611
46	318	181	118	5	4	13	6	645
47	208	221	164	4	3	5	3	608
48	238	104	65	2	1	6	7	423
49	267	131	30	4	3	15	1	451
50	82	338	6	3	4	4	2	439
51	70	398	8	4	1	2	2	485
52	162	347	14	5	3	5	7	543
53	75	112	94	2	2	1	4	290
54	285	67	75	7	2	3	3	442
55	53	111	94	0	2	0	3	263
56	366	63	69	4	4	5	4	515
57	234	38	177	7	4	4	2	466
58	263	81	28	2	2	0	0	376
59	208	50	47	3	0	1	2	311
60	324	49	25	2	1	5	0	406
61	461	103	12	1	0	1	4	582
62	465	91	6	2	0	2	1	567
63	370	80	6	1	0	1	3	461
64	362	186	38	6	0	3	3	598
65	285	227	7	0	2	3	3	527
66	404	154	13	3	6	8	1	589
67	319	303	8	2	0	0	0	632
68	200	252	8	6	1	5	3	475
69	280	257	11	3	5	7	7	570
70	242	319	30	8	5	7	3	614

Contd....

## Polling Station Level Election Results

**Winner, Runner-up and 3rd Party Position & Winning Margin According to Polling Stations in Safipur Assembly in Assembly Election (AE) under Unnao Parliamentary Constituency in Uttar Pradesh (2022)**

Polling Station Number	Winner Party	Winner Votes (%)	Runner-up Party	Runner-up Votes (%)	Winning Margin Votes (%)	Third Party	Third Party Votes (%)	Other Votes (%)
71	SP	515 (81.23)	BJP	90 (14.2)	425 (67.03)	BSP	15 (2.37)	14 (2.21)
72	BJP	451 (74.3)	SP	138 (22.73)	313 (51.57)	BSP	9 (1.48)	9 (1.48)
73	SP	241 (73.03)	BJP	69 (20.91)	172 (52.12)	BSP	11 (3.33)	9 (2.73)
74	SP	276 (88.46)	BJP	17 (5.45)	259 (83.01)	BSP	13 (4.17)	6 (1.92)
75	SP	431 (81.17)	BSP	53 (9.98)	378 (71.19)	BJP	29 (5.46)	18 (3.39)
76	BJP	242 (48.11)	SP	212 (42.15)	30 (5.96)	BSP	26 (5.17)	23 (4.57)
77	SP	450 (87.55)	BSP	26 (5.06)	424 (82.49)	BJP	23 (4.47)	15 (2.92)
78	SP	276 (53.7)	BJP	162 (31.52)	114 (22.18)	BSP	57 (11.09)	19 (3.7)
79	BJP	425 (87.09)	SP	40 (8.2)	385 (78.89)	BSP	11 (2.25)	12 (2.46)
80	SP	381 (57.38)	BJP	203 (30.57)	178 (26.81)	BSP	64 (9.64)	16 (2.41)
81	BJP	320 (62.62)	SP	163 (31.9)	157 (30.72)	BSP	13 (2.54)	15 (2.94)
82	BJP	316 (57.56)	SP	115 (20.95)	201 (36.61)	BSP	97 (17.67)	21 (3.83)
83	BJP	213 (83.86)	SP	26 (10.24)	187 (73.62)	BSP	8 (3.15)	7 (2.76)
84	BJP	374 (56.41)	SP	183 (27.6)	191 (28.81)	BSP	89 (13.42)	17 (2.56)
85	BJP	193 (67.48)	SP	78 (27.27)	115 (40.21)	BSP	10 (3.5)	5 (1.75)
86	SP	222 (44.05)	BJP	173 (34.33)	49 (9.72)	BSP	97 (19.25)	12 (2.38)
87	BJP	180 (48)	SP	154 (41.07)	26 (6.93)	BSP	27 (7.2)	14 (3.73)
88	BSP	136 (40.36)	BJP	108 (32.05)	28 (8.31)	SP	81 (24.04)	12 (3.56)
89	SP	237 (58.23)	BJP	148 (36.36)	89 (21.87)	INC	10 (2.46)	12 (2.95)
90	BJP	122 (41.64)	SP	98 (33.45)	24 (8.19)	BSP	67 (22.87)	6 (2.05)
91	SP	280 (53.85)	BSP	115 (22.12)	165 (31.73)	BJP	107 (20.58)	18 (3.46)
92	BJP	197 (48.64)	SP	133 (32.84)	64 (15.8)	BSP	55 (13.58)	20 (4.94)
93	BSP	167 (39.39)	BJP	144 (33.96)	23 (5.43)	SP	97 (22.88)	16 (3.77)
94	BJP	333 (58.52)	SP	189 (33.22)	144 (25.3)	BSP	30 (5.27)	17 (2.99)
95	BJP	257 (51.3)	SP	149 (29.74)	108 (21.56)	BSP	70 (13.97)	25 (4.99)
96	BJP	379 (66.37)	SP	162 (28.37)	217 (38)	BSP	14 (2.45)	16 (2.8)
97	BJP	263 (62.17)	SP	142 (33.57)	121 (28.6)	BSP	12 (2.84)	6 (1.42)
98	BJP	258 (80.88)	SP	51 (15.99)	207 (64.89)	BSP	5 (1.57)	5 (1.57)
99	SP	148 (46.84)	BJP	110 (34.81)	38 (12.03)	BSP	43 (13.61)	15 (4.75)
100	BJP	420 (63.73)	SP	187 (28.38)	233 (35.35)	BSP	34 (5.16)	18 (2.73)
101	BJP	454 (59.58)	SP	222 (29.13)	232 (30.45)	BSP	55 (7.22)	31 (4.07)
102	SP	131 (47.64)	BJP	87 (31.64)	44 (16)	BSP	46 (16.73)	11 (4)
103	SP	255 (55.31)	BJP	122 (26.46)	133 (28.85)	BSP	62 (13.45)	22 (4.77)
104	BJP	397 (60.89)	BSP	128 (19.63)	269 (41.26)	SP	117 (17.94)	10 (1.53)
105	BJP	339 (88.28)	SP	21 (5.47)	318 (82.81)	BSP	12 (3.13)	12 (3.13)

Contd....

## Socio-Economic Amenities - Rural

### Access to Education Facilities

Particulars	Number of Villages (% of Population)				
	Available	Not Available	If Not Available (Distance of Nearest Facility)		
			A	B	C
Govt. Primary School	211 (76)	97 (24)	34 (3)	2 (0)	2 (0)
Private Primary School	6 (3)	302 (97)	6 (1)	0 (0)	0 (0)
Govt. Middle School	109 (54)	199 (46)	110 (19)	17 (5)	3 (1)
Private Middle School	5 (2)	303 (98)	28 (7)	3 (1)	2 (0)
Govt. Secondary School	24 (22)	284 (78)	49 (11)	77 (23)	21 (5)
Private Secondary School	7 (5)	301 (95)	74 (20)	39 (10)	8 (2)
Govt. Senior Secondary School	11 (7)	297 (93)	31 (8)	90 (25)	38 (16)
Private Senior Secondary School	0 (0)	308 (100)	56 (16)	51 (16)	12 (2)
Govt. Arts and Science Degree College	8 (5)	300 (95)	4 (1)	4 (2)	102 (35)
Private Arts and Science Degree College	0 (0)	308 (100)	33 (8)	42 (11)	94 (28)
Govt. Engineering College	1 (1)	307 (99)	1 (0)	4 (2)	157 (52)
Private Engineering College	1 (1)	307 (99)	4 (1)	0 (0)	128 (38)
Govt. Medicine College	0 (0)	308 (100)	1 (0)	6 (2)	272 (84)
Private Medicine College	0 (0)	308 (100)	0 (0)	1 (1)	12 (4)
Govt. Management Institute	10 (2)	298 (98)	0 (0)	2 (1)	249 (82)
Private Management Institute	0 (0)	308 (100)	0 (0)	0 (0)	26 (7)
Govt. Polytechnic	0 (0)	308 (100)	1 (0)	1 (0)	292 (96)
Private Polytechnic	0 (0)	308 (100)	0 (0)	0 (0)	4 (1)
Govt. Vocational Training School/ITI	1 (0)	307 (100)	3 (1)	2 (1)	283 (94)
Private Vocational Training School/ITI	0 (0)	308 (100)	0 (0)	0 (0)	2 (0)
Govt. Non Formal Training Centre	70 (20)	238 (80)	0 (0)	4 (0)	171 (55)
Private Non Formal Training Centre	2 (0)	306 (100)	0 (0)	0 (0)	7 (3)
Govt. School For Disabled	9 (2)	299 (98)	0 (0)	3 (1)	173 (55)
Private School For Disabled	0 (0)	308 (100)	1 (1)	6 (1)	80 (25)
Government Others	123 (34)	185 (66)	1 (0)	1 (0)	7 (3)
Private Others	0 (0)	308 (100)	0 (0)	0 (0)	2 (0)

Note : Distance A : Less than 5 km; B : Between 5-10 km; C : 10+ km.; Source : Data Analysis is based on 2011 Census.

## DISCLAIMER

The Terms of Use and Disclaimer of Datanet India Private Limited (hereinafter referred to as "Datanet") for use of this analysis report of **Safipur Assembly Constituency (Safipur Vidhan Sabha)** :-

1. **Assembly Factbook™** is a Registered Trade Mark owned by Datanet.
2. All the maps are sketched and graphical representation only and have not been drawn to the scale and also not to represent the actual geographical area or boundary of the unit.
3. The data for the aforesaid analysis is based on authentic sources and has been culled from the various publications of Census, CSO and NSSO for district and block level data, various central and state government departments, Central & State Elections Commissions and the concerned Returning Officers' releases, Electoral Rolls, Election results and allied publications, internal assessment, surveys, estimates and analysis. Therefore, certain adjustment of data at micro level may have been done to arrive closer to the macro data.
4. Data have been provided on an "As Is" and "As AVAILABLE" basis
5. The colours shown in the maps or diagram and charts of a particular party, alliance or AC are indicative and do not represent them.
6. This publication which includes maps, sheets, graphs and data would be the property under copyright of Datanet only. The user may use these for its internal study, analysis and research purposes. It's public display, re-selling or any commercial uses by the user are not allowed.
7. Datanet has taken due care and caution in compilation and processing of data and allied information, but does not guarantee the accuracy, adequacy or completeness of any information/analysis and will be not responsible for any errors or omissions or for the results obtained from the use of such information/analysis.
8. All the contents for the publication have been culled from various authentic sources and Datanet reasonably believes such sources to be reliable, but does not make any representations, express or implied as to the accuracy or fitness of use of such information. The information or contents of the information/analysis do not constitute advice and should not be relied upon in making (or refraining from making) any decision. Any reliance placed upon the information provided by Datanet is the sole responsibility and strictly at the user's risk.
9. In no event will Datanet be liable for any damages (including, without limitation, damages for loss of business projects, or loss of profits) arising in contract, tort or otherwise from the use of or inability to use any of its contents, or from any action taken (or refrained from being taken) as a result of using the analysis or any of its contents. Datanet its directors, owners, editors, officials, employees, distributor and agents or any associate will not be liable for any errors in the information contained or any consequences arising from the use of the contents of the provided information/analysis.
10. If any provision of these terms and conditions is held invalid or illegal or unenforceable for any reason by any court of competent jurisdiction, such provision shall be severed and the remainder of provisions of the terms and conditions shall continue in full force and effect as if the Term of Use had been executed with the invalid, illegal or unenforceable provision eliminated.
11. If there are any discrepancies in the information provided, please bring it to attention of Datanet for suitable rectification measures.

**Buy Online This Complete Book At**  
**Datanet India eBooks Store**

[www.indiastatpublications.com](http://www.indiastatpublications.com)

or go directly at

[http://www.indiastatpublications.com/  
Assembly\\_factbook/Uttar Pradesh/Unnao/ Safipur](http://www.indiastatpublications.com/Assembly_factbook/Uttar%20Pradesh/Unnao/Safipur)



**i** **india**stat**elections**

ISBN : 978-93-5905-722-4



9 789359 057224