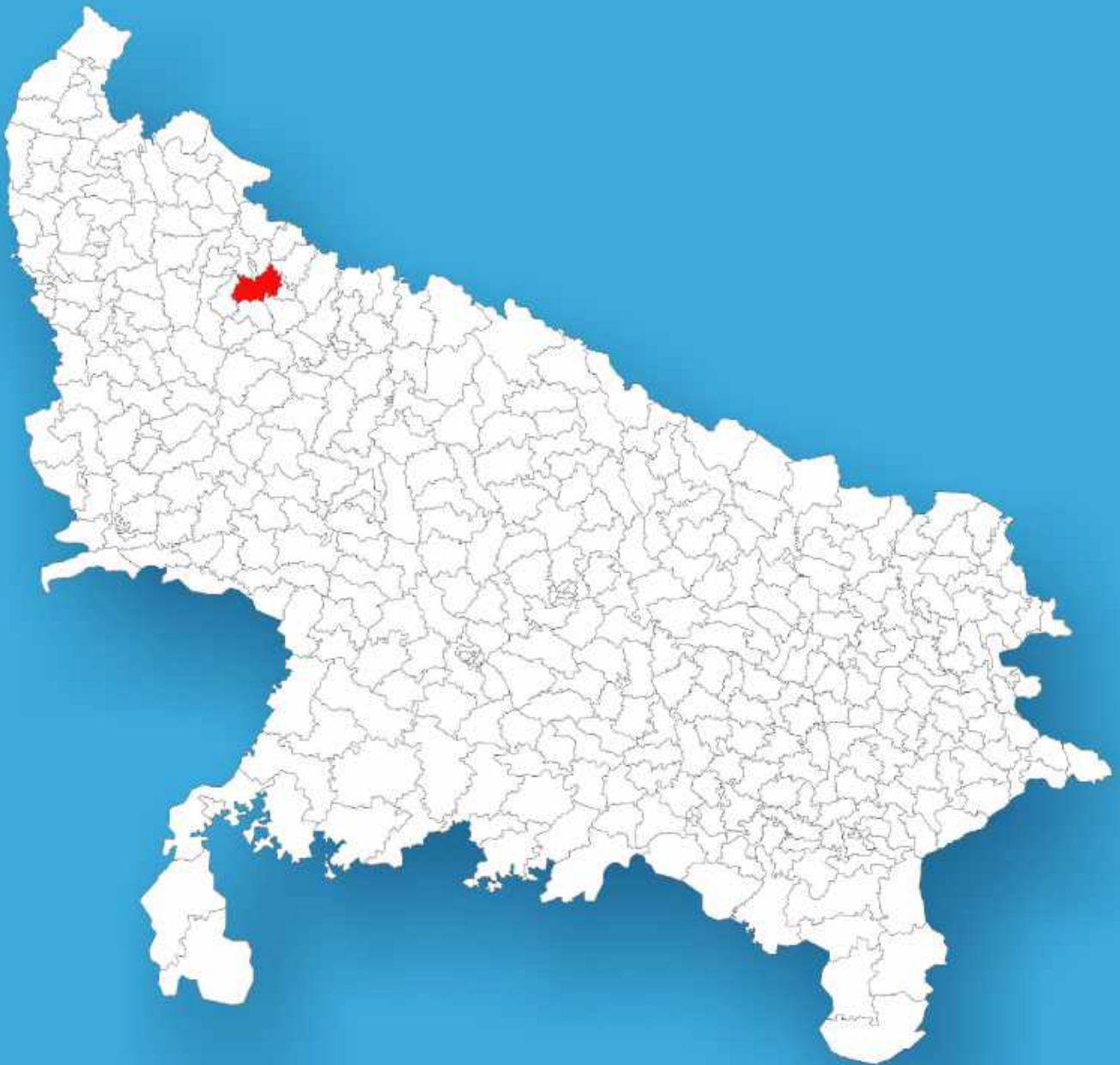




Uttar Pradesh

# Assembly Factbook™

Kundarki Assembly Constituency



Key Electoral Data of Kundarki  
Assembly Constituency (Vidhan Sabha)

Uttar Pradesh  
**Assembly Factbook**<sup>TM</sup>  
Kundarki Assembly Constituency



Kundarki Vidhan Sabha

**Editor & Director**

Dr. R.K. Thukral

**Research Editor**

Dr. Shafeeq Rahman

**Compiled, Researched and Published by  
Datanet India Pvt. Ltd.**

D-100, 1st Floor,

Okhla Industrial Area, Phase-I,

New Delhi- 110020.

Ph.: 91-11- 43580781-84

Email : support@indiastatpublications.com

Website : www.indiastatelections.com

**Online Book Store :**

www.indiastatpublications.com

**Report No. :** AFB/UP-029-0125

**ISBN :** 978-93-5905-916-7

**First Edition :** January, 2018

**Eighth Updated Edition :** January, 2025

**Price :** Rs.11500/-

US\$ 310

**© Datanet India Pvt. Ltd.**

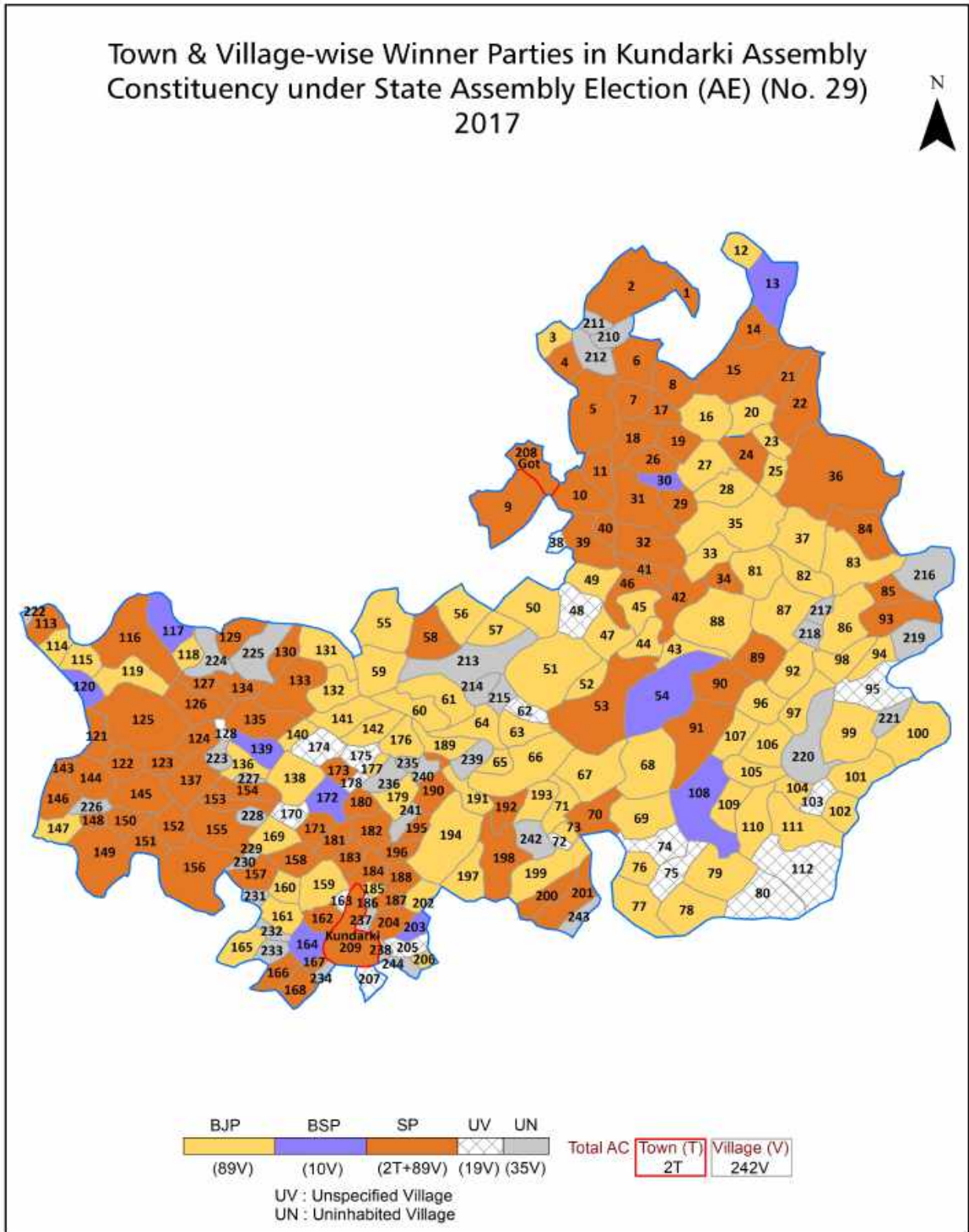
All rights reserved. No part of this book may be reproduced, stored in a retrieval system or transmitted in any form or by any means, mechanical photocopying, photographing, scanning, recording or otherwise without the prior written permission of the publisher. Please refer to Disclaimer at page no. 316 for the use of this publication.

Printed in India

# Contents

No.	Particulars	Page No.
	<b>Introduction</b>	
1	Assembly Constituency - (Vidhan Sabha) at a Glance   Features of Assembly as per Delimitation Commission of India (2008)	1-2
	<b>Location and Political Maps</b>	
2	Location Map   Boundaries of Assembly Constituency - (Vidhan Sabha) in District   Boundaries of Assembly Constituency under Parliamentary Constituency - (Lok Sabha)   Town & Village-wise Winner Parties-2024, 2022, 2019, 2017, 2014, 2012 and 2009	3-11
	<b>Administrative Setup (2011)</b>	
3	District   Sub-district   Towns   Villages   Inhabited Villages   Uninhabited Villages   Village Panchayat   Intermediate Panchayat	12-23
	<b>Demographics (2011)</b>	
4	Population   Households   Rural/Urban Population   Towns and Villages by Population Size   Sex Ratio (Total & 0-6 Years)   Religious Population   Social Population   Literacy Rate	24-25
	<b>Electoral Features</b>	
5	Important Dates of Last Elections Held   Electors by Gender   Service Electors   Voters   Voters Turnout   Polling Stations & Average Number of Electors per Polling Station   Electors by Age Group   Present Elected Representatives	26-31
	<b>Historical Summary Election Results</b>	
6	Vote Share of Major Parties   Winning Margin (Number & Percentage)   Polarity of Parties   Summary Result of Assembly Segment of Parliamentary Election 2024, 2019, 2014, 2009, 2004 and 1999   Summary Result of Assembly Elections 2022, 2017, 2012, 2007, 2002, 1996, 1993, 1991, 1989, 1985, 1980, 1977, 1974, 1969 and 1967	32-56
	<b>Polling Station Level Election Results</b>	
7	Name and Number of Polling Station 2024, 2022, 2019, 2017, 2014, 2012 and 2009   Polling Station-wise Electors, Voters & Voters Turnout 2024, 2022, 2019, 2017, 2014, 2012 and 2009   Polling Station wise Elections Results 2024, 2022, 2019, 2017, 2014, 2012 and 2009	57-277
	<b>Panchayat and Local Bodies Election Results</b>	
8	Panchayat Result 2015   Urban Local Bodies Result 2012	278-294
	<b>Share of Assembly Constituency</b>	
9	Share of Assembly Constituency - (Vidhan Sabha) in State, District and Parliamentary Constituency - (Lok Sabha)	295
	<b>Socio-Economic Amenities (2011)</b>	
10	Access to Administrative Units   Agricultural, Manufacturing and Industrial Commodities   Demographic Indicators   Education   Health & Manpower   Drinking Water Supply   Sanitation   Entertainment and Recreations Infrastructure   Power   Food Allocation Distribution and Marketing of Agriculture Commodities Infrastructure   Transport and Road Infrastructure   Communication   Banking and Financial Services   Land Use   Irrigation Source	297-311
11	<b>Abbreviation &amp; Sources</b>	312-315
12	<b>Disclaimer</b>	316

Location & Political Map



## Administrative Setup

### List of Village Panchayat & Intermediate Panchayat (Block) Name - 2011

Village Name	Village Panchayat Name	Intermediate Panchayat Name
Abdullapur	Ahamadnagar Jaitwada	Kundarki Dingpur
Ahmadpur	Khargpur Jagatpur	Munda Pandey
Ahmednagar Jaitwara	Ahmednagar Jaitwara	Kundarki Dingpur
Ahraula	Ranipathar	Munda Pandey
Akka Panday Bhojpur	Akka Panday Bhojpur	Munda Pandey
Aledadpur	Aledadpur	Kundarki Dingpur
Allapur Bhikan	Allapur Bhikan	Kundarki Dingpur
Anwla Ghat	Hameerpur	Bhagatpur Tanda
Asadpur	Asadpur	Kundarki Dingpur
Bahpur	Bahpur	Kundarki Dingpur
Baqipur Jatni	Baqipur Jatni	Kundarki Dingpur
Baretha Khizarpur	Baretha Khizarpur	Kundarki Dingpur
Barwara Khas Mustahkam	Barwara Khas Mustahkam	Munda Pandey
Basera Khas	Basera Khas	Kundarki Dingpur
Bhadarpur Rajpoot	Bhadarpur Rajpoot	Kundarki Dingpur
Bhadasana	Bhadasana	Munda Pandey
Bhaipur	Bhaipur	Munda Pandey
Bhaiya Nagla	Gadaikheda	Munda Pandey
Bhatpura Kundarki	Chandpur Mangol	Kundarki Dingpur
Bhensia	Bhensia	Moradabad
Bhikanpur Kulwara	Bhikanpur Kulwara	Kundarki Dingpur
Bhit Khera	Bhit Khera	Munda Pandey
Bhnadra	Bhnadri	Kundarki Dingpur
Bhnadri	Bhnadri	Kundarki Dingpur
Bikanpur	Bikanpur	Munda Pandey
Bina Wala	-	Munda Pandey
Birpur Baryan Urf Kharag	Birpur Baryan Urf Kharag	Munda Pandey
Birpur Than	Birpur Than	Munda Pandey
Bisahat Jaitpura	Bisahat Jaitpura	Munda Pandey

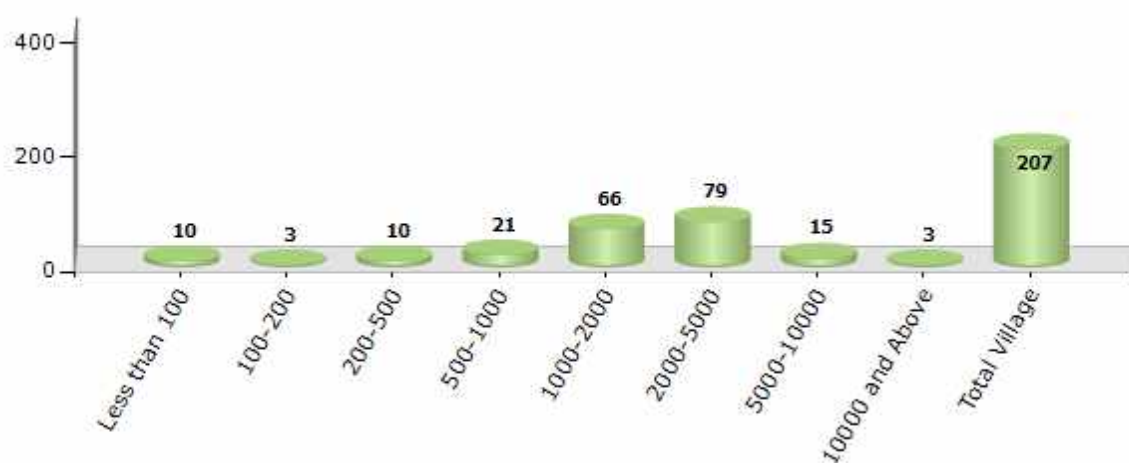
Contd....

## Demographics

### Number of Villages by Population Size - 2011

Less than 100	100-200	200-500	500-1000	1000-2000	2000-5000	5000-10000	10000 and Above	Total Village
10	3	10	21	66	79	15	3	207

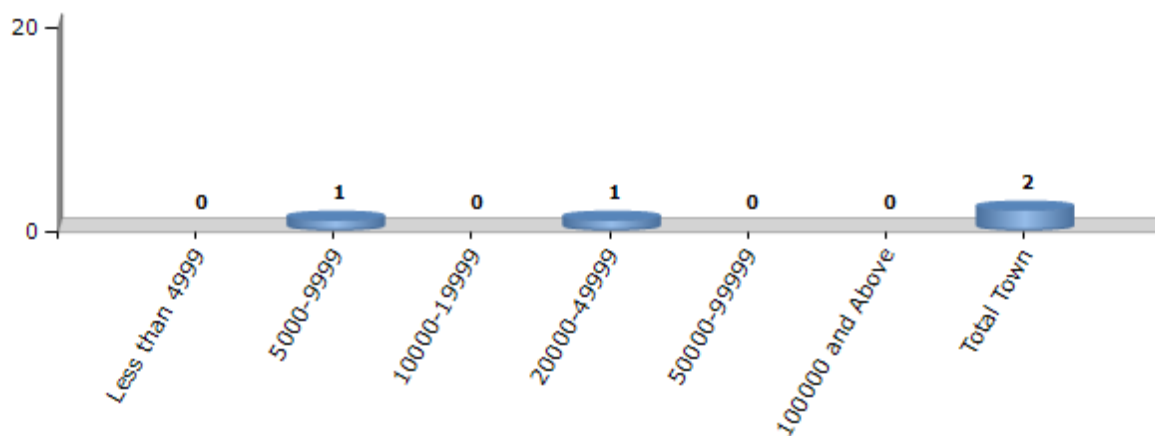
Number of Villages by Population Size - 2011



### Number of Towns by Population Size - 2011

Less than 4999	5000-9999	10000-19999	20000-49999	50000-99999	100000 and Above	Total Town
0	1	0	1	0	0	2

Number of Towns by Population Size - 2011

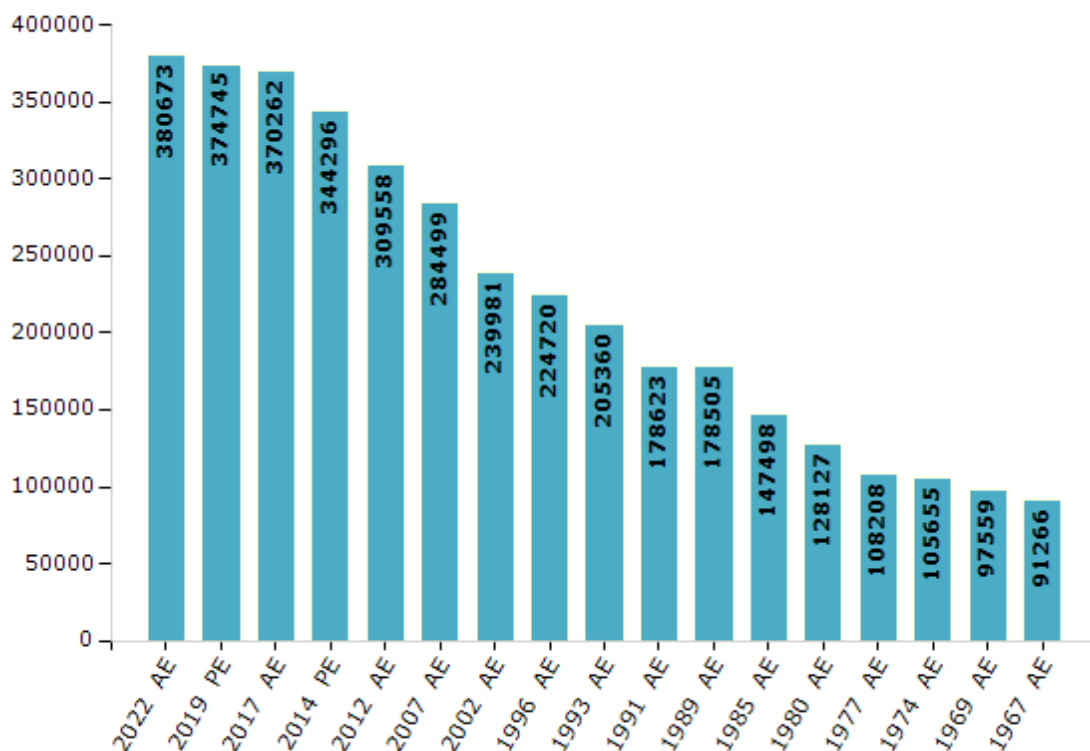


## Electoral Features

### Electors by Male & Female

Year	Male	Female	Others	Total	Year	Male	Female	Others	Total
2022 AE	204854	175804	15	380673	1991 AE	98244	80379	-	178623
2019 PE	202817	171910	18	374745	1989 AE	98179	80326	-	178505
2017 AE	201029	169212	21	370262	1985 AE	79854	67644	-	147498
2014 PE	190191	154088	17	344296	1980 AE	68777	59350	-	128127
2012 AE	173129	136416	13	309558	1977 AE	59528	48680	-	108208
2009 PE	-	-	-	-	1974 AE	60795	44860	-	105655
2007 AE	152697	131802	-	284499	1969 AE	58539	39020	-	97559
2004 PE	-	-	-	-	1967 AE	-	-	-	91266
2002 AE	132102	107879	-	239981	1962 AE	-	-	-	-
1999 PE	-	-	-	-	1957 AE	-	-	-	-
1996 AE	123490	101230	-	224720	1952 AE	-	-	-	-
1993 AE	111676	93684	-	205360					

Number of Electors



Note : AE : Assembly Election, PE : Assembly Segment of Parliamentary Election

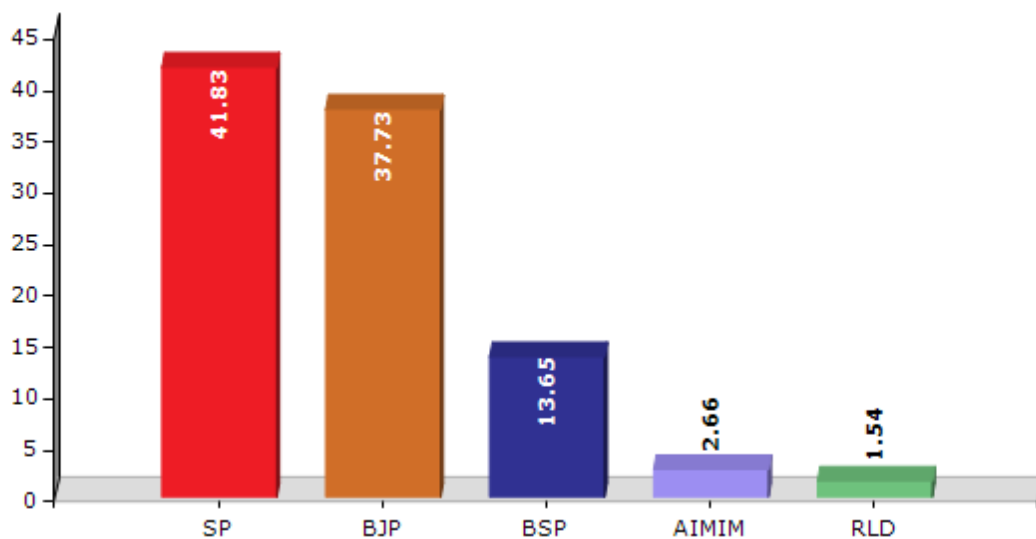


## Historical Summary Election Results

### Summary Result of Assembly Election - 2017

Candidate Name	Party	Votes	Votes %
Mohammad Rizwan	SP	110561	41.83
Ramveer Singh	BJP	99740	37.73
Akbar Husain	BSP	36071	13.65
Israr Husain	AIMIM	7025	2.66
Mohammad Nabi	RLD	4078	1.54
Mohd. Zaki	IND	1578	0.6
Pappu Singh	IND	1342	0.51
Ramjani	PECP	921	0.35
Mohd. Rais	IND	504	0.19
Uvais	IND	457	0.17
Fayyazul Husain	BBPP	278	0.11
Santu Urf Santosh Kumar	BSRD	246	0.09
Irfan Ali	IND	191	0.07
Rajendra	JASD	168	0.06
	NOTA	1170	0.44

Votes Percentage of Top Parties - 2017



## Polling Station Level Election Results

### Number and Name of Polling Stations (PS) (2022)

Number of Polling Stations	Name of Polling Stations	Number of Polling Stations	Name of Polling Stations
1	Primary School Bhaisiya Room-1	22	Primary School Govin?Dpur Khurd Room-2
2	Primary School Bhaisiya Room-2	23	Composite Vidyalaya(Junior High School) Siras Kheda Room-1
3	Primary School Bhaisiya Room-3	24	Composite Vidyalaya(Junior High School) Siras Kheda Room-2
4	Primary School Bhaisiya Room-4	25	Composite Vidyalaya(Junior High School) Siras Kheda Room-3
5	Junior High School Bhaisiya Room-1	26	Composite Vidyalaya(Junior High School) Siras Kheda Room-4
6	Junior High School Bhaisiya Room-2	27	Composite Vidyalaya(Primary School) Siras Kheda Room-1
7	Junior High School Bhaisiya Room-3	28	Composite Vidyalaya(Primary School) Siras Kheda Room-2
8	Yuniti Publik School Bhaisiya Room-1	29	Primary School Harsainpur
9	Yuniti Publik School Bhaisiya Room-2	30	Composite Vidyalaya (Primary School) Bhaypur Room-1
10	Primary School Kakar Ghata	31	Composite Vidyalaya (Primary School) Bhaypur Room-2
11	Primary School Sahu Nagla Room-1	32	Composite Vidyalaya (Primary School) Bhaypur Room-3
12	Primary School Sahu Nagla Room-2	33	Composite Vidyalaya (Primary School) Bhaypur Room-4
13	Composite Vidyalaya (Primary School) Veerpur Than Room-1	34	Composite Vidyalaya(Primary School) Khaikheda Room-1
14	Composite Vidyalaya (Primary School) Veerpur Than Room-2	35	Composite Vidyalaya(Primary School) Khaikheda Room-2
15	Composite Vidyalaya (Primary School) Veerpur Than Room-3	36	Composite Vidyalaya(Primary School) Hasanganj
16	Composite Vidyalaya (Primary School) Veerpur Than Room-4	37	Primary School Binavala
17	Composite Vidyalaya (Junior High School)Veerpur Than Room-1	38	Primary School Khavdiya Bhud Room-1
18	Composite Vidyalaya (Junior High School)Veerpur Than Room-2	39	Primary School Khavdiya Bhud Room-2
19	Primary School Narkheda Room-1	40	Primary School Khavdiya Bhud Room-3
20	Primary School Narkheda Room-2	41	Composite Vidyalaya(Primary School) Barbara Khas Room-1
21	Primary School Govin?Dpur Khurd Room-1	42	Composite Vidyalaya(Primary School) Barbara Khas Room-2

Contd....

## Polling Station Level Election Results

### Polling Station-wise Votes Secured by Overall Top Five Parties in Kundarki Assembly in Assembly Election (AE) under Sambhal Parliamentary Constituency in Uttar Pradesh (2022)

Number of Polling Station	Winner - Zia ur Rehman (SP)	Runner-up - Kamal Kumar (BJP)	3rd - Mohd. Rizwan (BSP)	4th - Mohd. Varish (AIMIM)	5th - Daraksha Begum (INC)	NOTA	Other	Total Votes Secured
36	238	390	29	1	7	16	9	690
37	399	188	119	33	4	4	4	751
38	422	62	303	12	5	8	8	820
39	407	120	130	26	2	5	10	700
40	63	581	19	3	1	5	6	678
41	382	171	186	5	11	6	10	771
42	472	48	123	23	3	3	15	687
43	405	80	119	6	4	5	3	622
44	490	4	30	13	4	4	5	550
45	249	317	61	5	1	15	8	656
46	339	201	178	8	5	7	16	754
47	249	286	214	7	5	9	3	773
48	38	595	2	0	5	10	4	654
49	115	452	2	1	2	3	1	576
50	50	544	15	0	5	9	9	632
51	130	267	182	1	2	2	7	591
52	292	111	2	7	1	2	1	416
53	102	238	2	0	1	1	1	345
54	499	157	41	26	5	4	1	733
55	134	459	4	3	3	6	4	613
56	87	211	96	2	1	3	5	405
57	15	385	13	1	6	2	4	426
58	22	400	3	0	1	0	2	428
59	684	27	37	24	5	1	6	784
60	456	145	66	18	14	2	3	704
61	377	306	40	22	6	5	2	758
62	591	24	7	55	1	2	2	682
63	117	493	63	2	3	12	5	695
64	347	178	144	25	8	7	7	716
65	250	309	95	14	2	10	7	687
66	326	295	57	13	4	5	5	705
67	600	20	21	26	4	1	3	675
68	533	12	23	37	1	1	2	609
69	485	10	45	45	2	1	1	589
70	750	57	11	35	6	1	2	862

Contd....

## Polling Station Level Election Results

### Winner, Runner-up and 3rd Party Position & Winning Margin According to Polling Stations in Kundarki Assembly in Assembly Election (AE) under Sambhal Parliamentary Constituency in Uttar Pradesh (2022)

Polling Station Number	Winner Party	Winner Votes (%)	Runner-up Party	Runner-up Votes (%)	Winning Margin Votes (%)	Third Party	Third Party Votes (%)	Other Votes (%)
71	SP	501 (71.16)	BJP	91 (12.93)	410 (58.23)	BSP	77 (10.94)	35 (4.97)
72	SP	391 (66.72)	BSP	102 (17.41)	289 (49.31)	BJP	72 (12.29)	21 (3.58)
73	SP	493 (83.56)	BJP	67 (11.36)	426 (72.2)	AIMIM	24 (4.07)	6 (1.02)
74	SP	224 (47.06)	BJP	155 (32.56)	69 (14.5)	BSP	70 (14.71)	27 (5.67)
75	SP	294 (71.01)	AIMIM	56 (13.53)	238 (57.48)	BSP	33 (7.97)	31 (7.49)
76	SP	422 (82.42)	AIMIM	35 (6.84)	387 (75.58)	BSP	21 (4.1)	34 (6.64)
77	SP	267 (61.38)	BSP	76 (17.47)	191 (43.91)	AIMIM	71 (16.32)	21 (4.83)
78	SP	826 (88.15)	AIMIM	78 (8.32)	748 (79.83)	INC	8 (0.85)	25 (2.67)
79	SP	266 (48.81)	BJP	259 (47.52)	7 (1.29)	AIMIM	9 (1.65)	11 (2.02)
80	BJP	328 (65.08)	SP	131 (25.99)	197 (39.09)	BSP	31 (6.15)	14 (2.78)
81	SP	441 (80.62)	BJP	51 (9.32)	390 (71.3)	AIMIM	32 (5.85)	23 (4.2)
82	SP	425 (85.34)	BSP	49 (9.84)	376 (75.5)	BJP	18 (3.61)	6 (1.2)
83	SP	501 (66.09)	BSP	203 (26.78)	298 (39.31)	AIMIM	37 (4.88)	17 (2.24)
84	SP	552 (66.11)	BJP	218 (26.11)	334 (40)	BSP	28 (3.35)	37 (4.43)
85	BJP	347 (76.43)	SP	85 (18.72)	262 (57.71)	BSP	4 (0.88)	18 (3.96)
86	BJP	276 (57.74)	SP	190 (39.75)	86 (17.99)	INC	5 (1.05)	7 (1.46)
87	SP	382 (86.62)	BJP	25 (5.67)	357 (80.95)	BSP	14 (3.17)	20 (4.54)
88	BJP	514 (60.26)	BSP	233 (27.32)	281 (32.94)	SP	83 (9.73)	23 (2.7)
89	BJP	389 (63.56)	BSP	190 (31.05)	199 (32.51)	SP	23 (3.76)	10 (1.63)
90	BJP	401 (86.42)	SP	28 (6.03)	373 (80.39)	BSP	26 (5.6)	9 (1.94)
91	BJP	347 (77.98)	SP	46 (10.34)	301 (67.64)	BSP	44 (9.89)	8 (1.8)
92	BJP	601 (74.75)	SP	95 (11.82)	506 (62.93)	BSP	80 (9.95)	28 (3.48)
93	SP	279 (54.71)	BJP	206 (40.39)	73 (14.32)	BSP	11 (2.16)	14 (2.75)
94	BJP	389 (69.34)	SP	137 (24.42)	252 (44.92)	BSP	13 (2.32)	22 (3.92)
95	BJP	359 (70.39)	SP	145 (28.43)	214 (41.96)	AIMIM	3 (0.59)	3 (0.59)
96	BJP	355 (68.67)	SP	140 (27.08)	215 (41.59)	BSP	7 (1.35)	15 (2.9)
97	BJP	457 (86.55)	SP	57 (10.8)	400 (75.75)	BSP	2 (0.38)	12 (2.27)
98	BJP	316 (67.67)	BSP	98 (20.99)	218 (46.68)	SP	37 (7.92)	16 (3.43)
99	BJP	394 (53.1)	SP	287 (38.68)	107 (14.42)	AIMIM	28 (3.77)	33 (4.45)
100	SP	464 (55.24)	BJP	344 (40.95)	120 (14.29)	AIMIM	11 (1.31)	21 (2.5)
101	BJP	396 (59.91)	SP	258 (39.03)	138 (20.88)	AIMIM	3 (0.45)	4 (0.61)
102	SP	212 (48.07)	BJP	191 (43.31)	21 (4.76)	BSP	21 (4.76)	17 (3.85)
103	SP	355 (76.18)	BJP	79 (16.95)	276 (59.23)	BSP	14 (3)	18 (3.86)
104	SP	339 (82.89)	BJP	41 (10.02)	298 (72.87)	AIMIM	10 (2.44)	19 (4.65)
105	SP	404 (92.45)	BJP	12 (2.75)	392 (89.7)	AIMIM	10 (2.29)	11 (2.52)

Contd....

## Socio-Economic Amenities - Rural

### Access to Education Facilities

Particulars	Number of Villages (% of Population)				
	Available	Not Available	If Not Available (Distance of Nearest Facility)		
			A	B	C
Govt. Primary School	175 (96)	32 (4)	2 (1)	0 (0)	0 (0)
Private Primary School	39 (31)	168 (69)	4 (0)	0 (0)	0 (0)
Govt. Middle School	86 (61)	121 (39)	28 (10)	6 (1)	0 (0)
Private Middle School	45 (36)	162 (64)	20 (8)	3 (1)	0 (0)
Govt. Secondary School	3 (3)	204 (97)	16 (8)	14 (5)	1 (1)
Private Secondary School	32 (35)	175 (65)	64 (26)	30 (10)	7 (4)
Govt. Senior Secondary School	2 (2)	205 (98)	13 (7)	24 (12)	4 (2)
Private Senior Secondary School	11 (9)	196 (91)	63 (29)	39 (21)	18 (7)
Govt. Arts and Science Degree College	0 (0)	207 (100)	2 (2)	25 (14)	61 (31)
Private Arts and Science Degree College	0 (0)	207 (100)	3 (1)	35 (19)	60 (23)
Govt. Engineering College	0 (0)	207 (100)	0 (0)	12 (9)	59 (27)
Private Engineering College	0 (0)	207 (100)	4 (2)	20 (13)	81 (34)
Govt. Medicine College	1 (1)	206 (99)	1 (1)	13 (5)	74 (32)
Private Medicine College	0 (0)	207 (100)	3 (3)	19 (13)	58 (27)
Govt. Management Institute	0 (0)	207 (100)	0 (0)	3 (2)	32 (18)
Private Management Institute	0 (0)	207 (100)	0 (0)	28 (17)	97 (45)
Govt. Polytechnic	0 (0)	207 (100)	0 (0)	14 (10)	124 (59)
Private Polytechnic	0 (0)	207 (100)	0 (0)	14 (6)	33 (15)
Govt. Vocational Training School/ITI	0 (0)	207 (100)	2 (2)	16 (11)	136 (63)
Private Vocational Training School/ITI	0 (0)	207 (100)	0 (0)	12 (5)	20 (10)
Govt. Non Formal Training Centre	1 (1)	206 (99)	0 (0)	9 (6)	93 (43)
Private Non Formal Training Centre	0 (0)	207 (100)	1 (1)	15 (10)	21 (8)
Govt. School For Disabled	0 (0)	207 (100)	0 (0)	4 (1)	104 (52)
Private School For Disabled	0 (0)	207 (100)	0 (0)	5 (4)	21 (8)
Government Others	0 (0)	207 (100)	0 (0)	0 (0)	2 (1)
Private Others	2 (2)	205 (98)	0 (0)	2 (1)	0 (0)

Note : Distance A : Less than 5 km; B : Between 5-10 km; C : 10+ km.; Source : Data Analysis is based on 2011 Census.

## DISCLAIMER

The Terms of Use and Disclaimer of Datanet India Private Limited (hereinafter referred to as "Datanet") for use of this analysis report of **Kundarki Assembly Constituency (Kundarki Vidhan Sabha) :-**

1. **Assembly Factbook™** is a Registered Trade Mark owned by Datanet.
2. All the maps are sketched and graphical representation only and have not been drawn to the scale and also not to represent the actual geographical area or boundary of the unit.
3. The data for the aforesaid analysis is based on authentic sources and has been culled from the various publications of Census, CSO and NSSO for district and block level data, various central and state government departments, Central & State Elections Commissions and the concerned Returning Officers' releases, Electoral Rolls, Election results and allied publications, internal assessment, surveys, estimates and analysis. Therefore, certain adjustment of data at micro level may have been done to arrive closer to the macro data.
4. Data have been provided on an "As Is" and "As AVAILABLE" basis
5. The colours shown in the maps or diagram and charts of a particular party, alliance or AC are indicative and do not represent them.
6. This publication which includes maps, sheets, graphs and data would be the property under copyright of Datanet only. The user may use these for its internal study, analysis and research purposes. It's public display, re-selling or any commercial uses by the user are not allowed.
7. Datanet has taken due care and caution in compilation and processing of data and allied information, but does not guarantee the accuracy, adequacy or completeness of any information/analysis and will be not responsible for any errors or omissions or for the results obtained from the use of such information/analysis.
8. All the contents for the publication have been culled from various authentic sources and Datanet reasonably believes such sources to be reliable, but does not make any representations, express or implied as to the accuracy or fitness of use of such information. The information or contents of the information/analysis do not constitute advice and should not be relied upon in making (or refraining from making) any decision. Any reliance placed upon the information provided by Datanet is the sole responsibility and strictly at the user's risk.
9. In no event will Datanet be liable for any damages (including, without limitation, damages for loss of business projects, or loss of profits) arising in contract, tort or otherwise from the use of or inability to use any of its contents, or from any action taken (or refrained from being taken) as a result of using the analysis or any of its contents. Datanet its directors, owners, editors, officials, employees, distributor and agents or any associate will not be liable for any errors in the information contained or any consequences arising from the use of the contents of the provided information/analysis.
10. If any provision of these terms and conditions is held invalid or illegal or unenforceable for any reason by any court of competent jurisdiction, such provision shall be severed and the remainder of provisions of the terms and conditions shall continue in full force and effect as if the Term of Use had been executed with the invalid, illegal or unenforceable provision eliminated.
11. If there are any discrepancies in the information provided, please bring it to attention of Datanet for suitable rectification measures.

**Buy Online This Complete Book At  
Datanet India eBooks Store**

[www.indiastatpublications.com](http://www.indiastatpublications.com)

or go directly at

[http://www.indiastatpublications.com/  
Assembly\\_factbook/Uttar Pradesh/Sambhal/ Kundarki](http://www.indiastatpublications.com/Assembly_factbook/Uttar%20Pradesh/Sambhal/Kundarki)



**i** **india**stat**elections**

ISBN : 978-93-5905-916-7



9 789359 059167