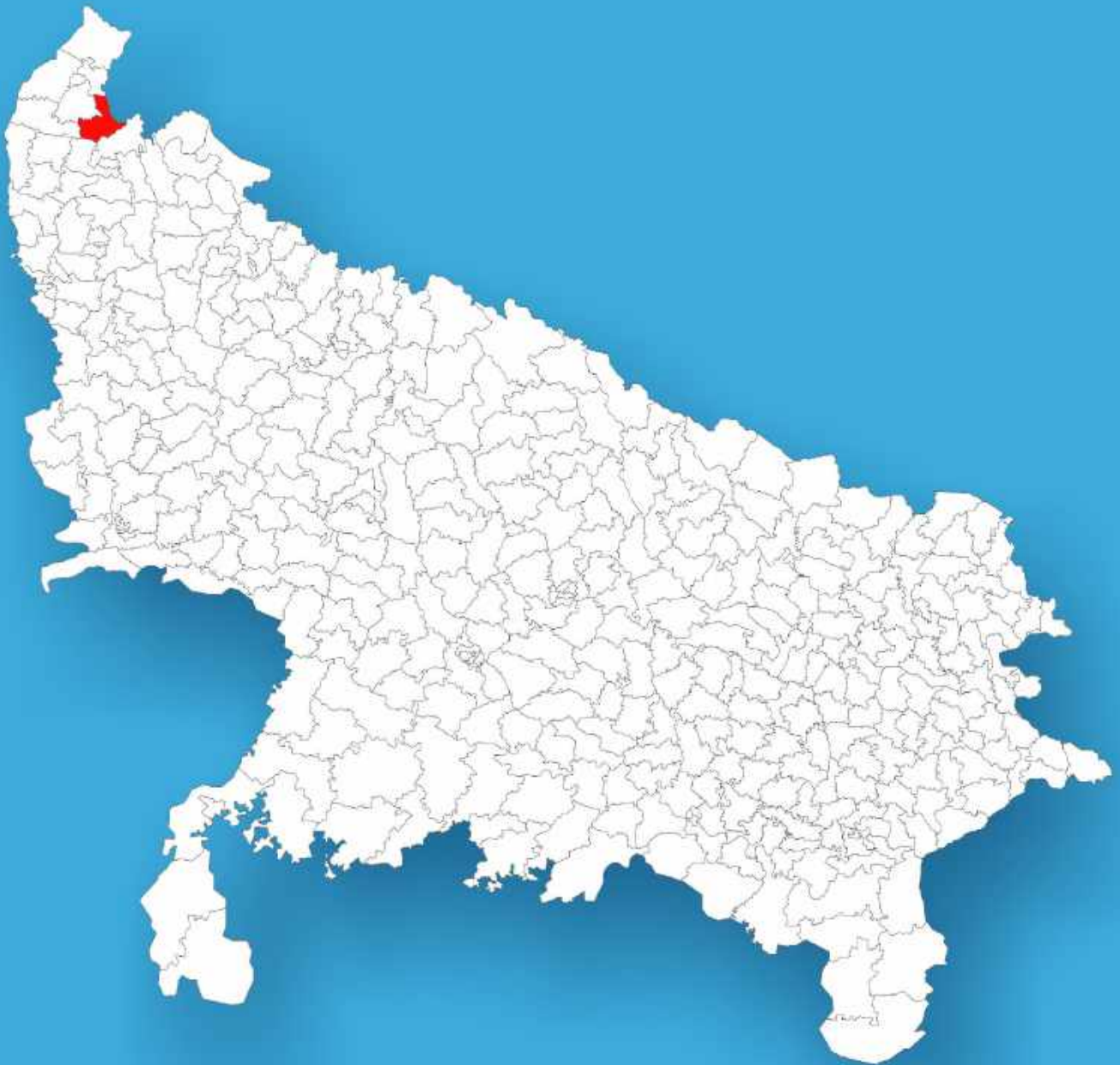




Uttar Pradesh

Assembly Factbook™

Deoband Assembly Constituency



Key Electoral Data of Deoband
Assembly Constituency (Vidhan Sabha)

Uttar Pradesh
Assembly FactbookTM
Deoband Assembly Constituency



Deoband Vidhan Sabha

Editor & Director

Dr. R.K. Thukral

Research Editor

Dr. Shafeeq Rahman

**Compiled, Researched and Published by
Datanet India Pvt. Ltd.**

D-100, 1st Floor,

Okhla Industrial Area, Phase-I,

New Delhi- 110020.

Ph.: 91-11- 43580781-84

Email : support@indiastatpublications.com

Website : www.indiastatelections.com

Online Book Store :

www.indiastatpublications.com

Report No. : AFB/UP-005-0125

ISBN : 978-93-5905-918-1

First Edition : January, 2018

Eighth Updated Edition : January, 2025

Price : Rs.11500/-

US\$ 310

© Datanet India Pvt. Ltd.

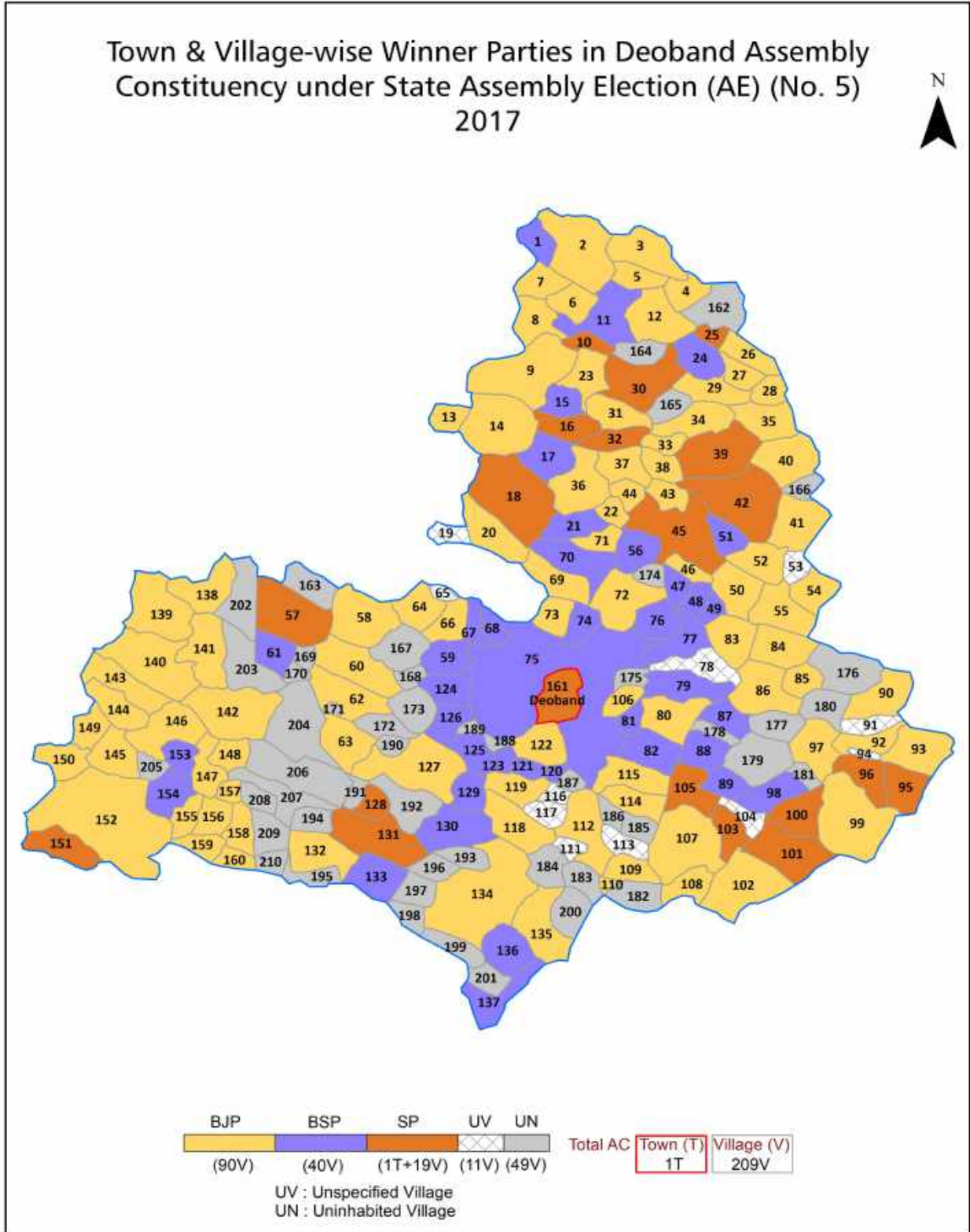
All rights reserved. No part of this book may be reproduced, stored in a retrieval system or transmitted in any form or by any means, mechanical photocopying, photographing, scanning, recording or otherwise without the prior written permission of the publisher. Please refer to Disclaimer at page no. 297 for the use of this publication.

Printed in India

Contents

No.	Particulars	Page No.
	Introduction	
1	Assembly Constituency - (Vidhan Sabha) at a Glance Features of Assembly as per Delimitation Commission of India (2008)	1-2
	Location and Political Maps	
2	Location Map Boundaries of Assembly Constituency - (Vidhan Sabha) in District Boundaries of Assembly Constituency under Parliamentary Constituency - (Lok Sabha) Town & Village-wise Winner Parties-2024, 2022, 2019, 2017, 2014, 2012 and 2009	3-11
	Administrative Setup (2011)	
3	District Sub-district Towns Villages Inhabited Villages Uninhabited Villages Village Panchayat Intermediate Panchayat	12-20
	Demographics (2011)	
4	Population Households Rural/Urban Population Towns and Villages by Population Size Sex Ratio (Total & 0-6 Years) Religious Population Social Population Literacy Rate	21-22
	Electoral Features	
5	Important Dates of Last Elections Held Electors by Gender Service Electors Voters Voters Turnout Polling Stations & Average Number of Electors per Polling Station Electors by Age Group Present Elected Representatives	23-28
	Historical Summary Election Results	
6	Vote Share of Major Parties Winning Margin (Number & Percentage) Polarity of Parties Summary Result of Assembly Segment of Parliamentary Election 2024, 2019, 2014, 2009, 2004 and 1999 Summary Result of Assembly Elections 2022, 2017, 2012, 2007, 2002, 1996, 1993, 1991, 1989, 1985, 1980, 1977, 1974, 1969, 1967, 1962, 1957 and 1952	29-55
	Polling Station Level Election Results	
7	Name and Number of Polling Station 2024, 2022, 2019, 2017, 2014, 2012 and 2009 Polling Station-wise Electors, Voters & Voters Turnout 2024, 2022, 2019, 2017, 2014, 2012 and 2009 Polling Station wise Elections Results 2024, 2022, 2019, 2017, 2014, 2012 and 2009	56-261
	Panchayat and Local Bodies Election Results	
8	Panchayat Result 2015 Urban Local Bodies Result 2012	262-275
	Share of Assembly Constituency	
9	Share of Assembly Constituency - (Vidhan Sabha) in State, District and Parliamentary Constituency - (Lok Sabha)	276
	Socio-Economic Amenities (2011)	
10	Access to Administrative Units Agricultural, Manufacturing and Industrial Commodities Demographic Indicators Education Health & Manpower Drinking Water Supply Sanitation Entertainment and Recreations Infrastructure Power Food Allocation Distribution and Marketing of Agriculture Commodities Infrastructure Transport and Road Infrastructure Communication Banking and Financial Services Land Use Irrigation Source	278-292
11	Abbreviation & Sources	293-296
12	Disclaimer	297

Location & Political Map



Administrative Setup

List of Village Panchayat & Intermediate Panchayat (Block) Name - 2011

Village Name	Village Panchayat Name	Intermediate Panchayat Name
Aakhlaur Kheri	Thamna Rankhandi	Deoband
Abdullapur	Abdullapur	Nagal
Abdullapur Majra Ambehta Shekh	Ambheta Sekh	Deoband
Akbarpur Majra Deoband	Talhedikhas	Deoband
Akbarpur Majra Gunarsi	Gunarsi	Deoband
Akbarpur Urf Bharapur	Akbarpur	Nagal
Alipura	Bhaneda	Nagal
Allanpur Atla Kheri Urf Dhonko	Alhanpur	Nagal
Amarpur Nain	Candarpur Kayasth	Deoband
Ambehta Mohan	Ambeheta	Nanauta
Ambehta Shekha	Ambheta	Deoband
Amrupur	Amrupur	Deoband
Asadpur Karanjali	Asadpur Karjali	Deoband
Babupur	Babupur	Deoband
Bachiti	Bachhiti	Nagal
Badhedhi Majbata	Mayala Kala	Deoband
Baduli Navagaon	Bailiniya Gawan	Nanauta
Bahadarpur	Bahadurpur	Deoband
Bahera Mu.	Behada	Nanauta
Balu Mazra	Balu Majara	Nanauta
Bandar Zudda	Bandarjudda	Nagal
Banhera Khas	Banhedakhas	Nagal
Bastam	Bastam	Deoband
Belda Bujurg	Nunabadi	Deoband
Bhaila Kalan	Mayala Kala	Deoband
Bhaila Khurd	Mayala Khurd	Deoband
Bhataul	Bhadol	Nagal
Bhatpura	Bhatpura	Nanauta
Bhavanpur	Bhawanpur	Nagal

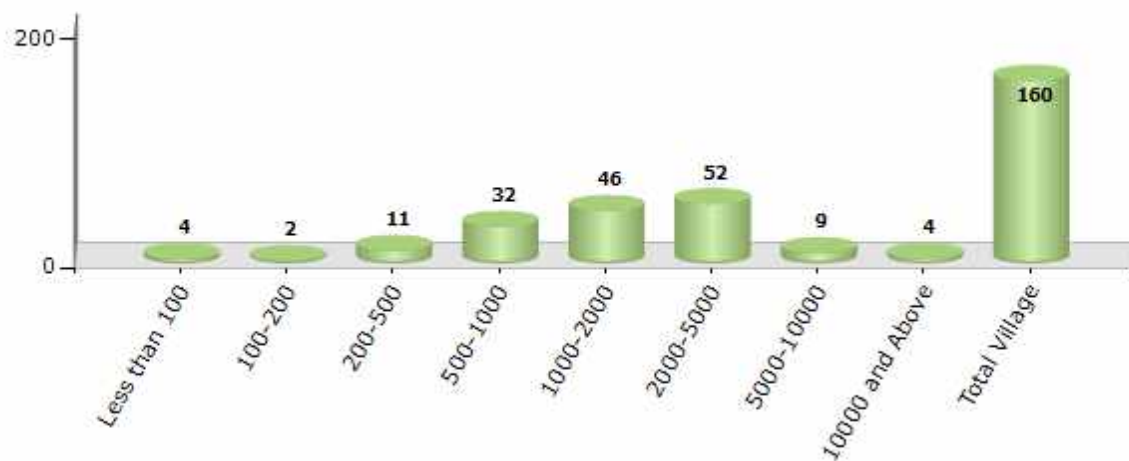
Contd....

Demographics

Number of Villages by Population Size - 2011

Less than 100	100-200	200-500	500-1000	1000-2000	2000-5000	5000-10000	10000 and Above	Total Village
4	2	11	32	46	52	9	4	160

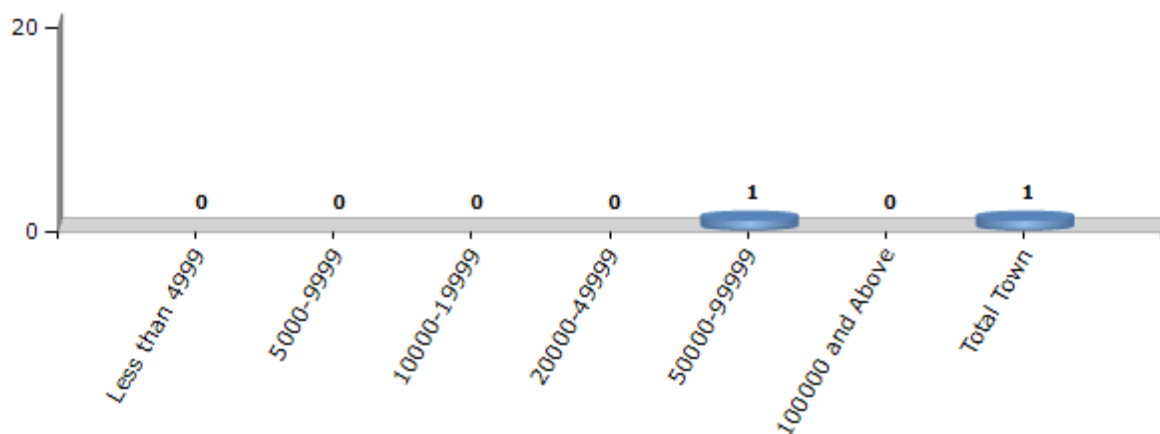
Number of Villages by Population Size - 2011



Number of Towns by Population Size - 2011

Less than 4999	5000-9999	10000-19999	20000-49999	50000-99999	100000 and Above	Total Town
0	0	0	0	1	0	1

Number of Towns by Population Size - 2011

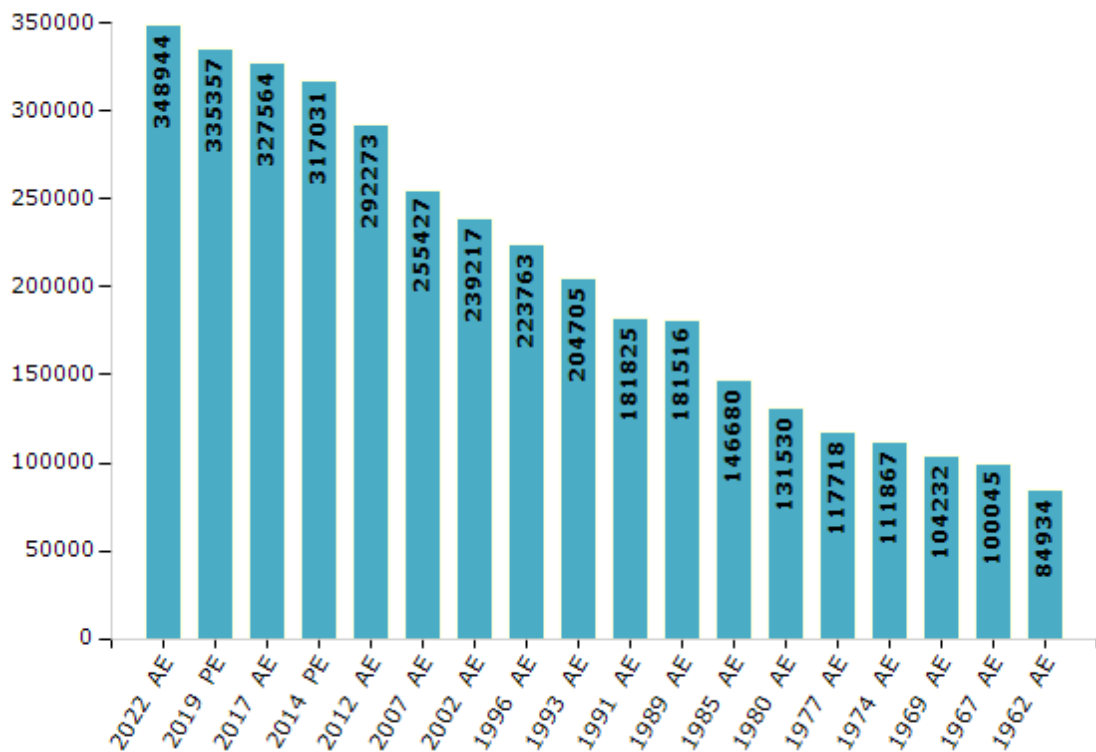


Electoral Features

Electors by Male & Female

Year	Male	Female	Others	Total	Year	Male	Female	Others	Total
2022 AE	187003	161926	15	348944	1991 AE	101626	80199	-	181825
2019 PE	181330	154011	16	335357	1989 AE	101466	80050	-	181516
2017 AE	177796	149757	11	327564	1985 AE	81273	65407	-	146680
2014 PE	172492	144529	10	317031	1980 AE	68370	63160	-	131530
2012 AE	160300	131973	0	292273	1977 AE	59081	58637	-	117718
2009 PE	-	-	-	-	1974 AE	59513	52354	-	111867
2007 AE	138362	117065	-	255427	1969 AE	57342	46890	-	104232
2004 PE	-	-	-	-	1967 AE	-	-	-	100045
2002 AE	130223	108994	-	239217	1962 AE	-	-	-	84934
1999 PE	-	-	-	-	1957 AE	-	-	-	-
1996 AE	124053	99710	-	223763	1952 AE	-	-	-	-
1993 AE	112664	92041	-	204705					

Number of Electors



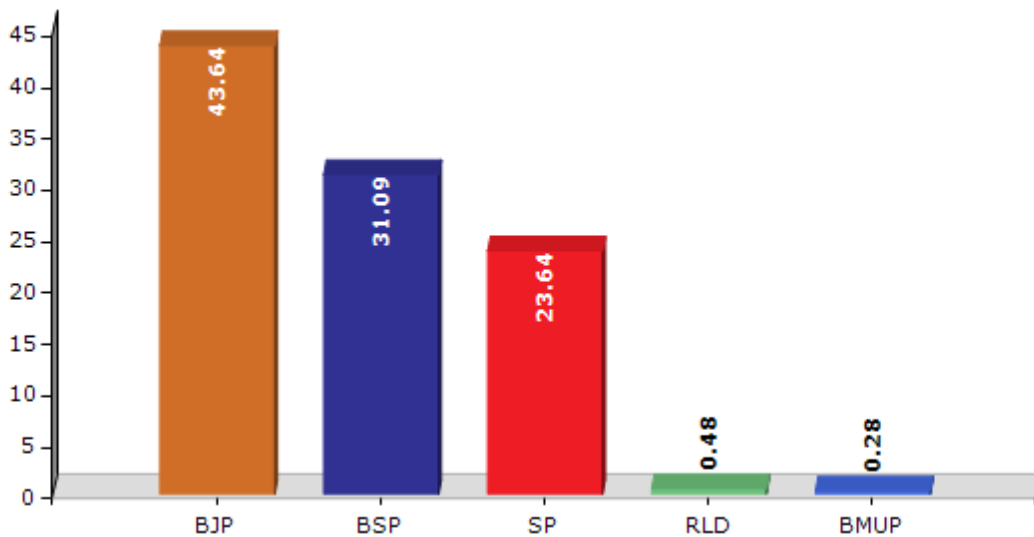
Note : AE : Assembly Election, PE : Assembly Segment of Parliamentary Election

Historical Summary Election Results

Summary Result of Assembly Election - 2017

Candidate Name	Party	Votes	Votes %
Brijesh	BJP	102244	43.64
Majid Ali	BSP	72844	31.09
Mavia Ali	SP	55385	23.64
Bhupeshwar Tyagi	RLD	1132	0.48
Dharmavir	BMUP	651	0.28
Rakesh Verma	BHATARSP	598	0.26
Umar Nawaz	IND	415	0.18
Zahir Fatma	IND	239	0.1
	NOTA	798	0.34

Votes Percentage of Top Parties - 2017



Polling Station Level Election Results

Number and Name of Polling Stations (PS) (2022)

Number of Polling Stations	Name of Polling Stations	Number of Polling Stations	Name of Polling Stations
1	Prathmik Vidyalaya Room Number-1, Nandanpur	22	Prathmik Vidyalaya Poorvi Bhag Room Number-1, Mehmoodpur
2	Poorv Madhymik Vidyalaya Uttar Bhag Room Number-1, Dangheda	23	Prathmik Vidyalaya Room Number-1, Falauda
3	Poorv Madhymik Vidyalaya Uttar Bhag Room Number-4, Dangheda	24	Prathmik Vidyalaya Room Number-2, Rehmatpur
4	Poorv Madhymik Vidyalaya Madhey Bhag Room Number-2, Dangheda	25	Prathmik Vidyalaya Room Number-1, Beerpur Kayasth
5	Poorv Madhymik Vidyalaya Daxin Bhag Room Number-3, Dangheda	26	Prathmik Vidyalaya Room Number-1, Nanheda Teeptan
6	Prathmik Vidyalaya Room Number-1, Gangauli Gurjar	27	Prathmik Vidyalaya Room Number-1, Bachiti
7	Prathmik Vidyalaya Room Number-1, Sarkadi	28	Prathmik Vidyalaya Room Number-2, Bachiti
8	Prathmik Vidyalaya Room Number-1, Ranmalpur	29	Prathmik Vidyalaya Room Number-3, Bachiti
9	Prathmik Vidyalaya Room Number-1, Nafepur	30	Prathmik Vidyalaya Room Number-4, Bachiti
10	Banarsi Das Inter College Room Number-1, Kheda Mugal	31	Prathmik Vidyalaya Room Number-1, Salempur
11	Banarsi Das Inter College Room Number-2, Kheda Mugal	32	Prathmik Vidyalaya Naya Bhawan Ka Baramda, Salempur
12	Banarsi Das Inter College Room Number-3, Kheda Mugal	33	Prathmik Vidyalaya Uttar Bhag Room Number-1, Tajpur
13	Banarsi Das Inter College Room Number-4, Kheda Mugal	34	Prathmik Vidyalaya Uttar Bhag Room Number-2, Tajpur
14	Banarsi Das Inter College Room Number-5, Kheda Mugal	35	Prathmik Vidyalaya Daxin Bhag Room Number-3, Tajpur
15	Prathmik Vidyalaya Room Number-1, Makanpur	36	Poorv Madhymik Vidyalaya Room Number-1, Paniyali Kasimpur
16	Prathmik Vidyalaya Room Number-1, Alhanpur Atlakhedi Urf Dakowali	37	Poorv Madhymik Vidyalaya Room Number-2, Paniyali Kasimpur
17	Prathmik Vidyalaya Room Number-2, Alhanpur Atlakhedi Urf Dakowali	38	Poorv Madhymik Vidyalaya Room Number-3, Paniyali Kasimpur
18	Prathmik Vidyalaya Room Number-1, Sheopur	39	Prathmik Vidyalaya Room Number-1, Bhikkanpur
19	Prathmik Vidyalaya Room Number-2, Sheopur	40	Prathmik Vidyalaya Room Number-1, Mayahedi
20	Prathmik Vidyalaya Uttar Bhag Room Number-1, Bilaspur Shekhupur	41	Prathmik Vidyalaya Room Number-1, Pahupur
21	Prathmik Vidyalaya Daxin Bhag Room Number-3, Bilaspur Shekhupur	42	Prathmik Vidyalaya Uttar Bhag Room Number-1, Bhataul

Contd....

Polling Station Level Election Results

Polling Station-wise Votes Secured by Overall Top Five Parties in Deoband Assembly in Assembly Election (AE) under Saharanpur Parliamentary Constituency in Uttar Pradesh (2022)

Number of Polling Station	Winner - Brijesh (BJP)	Runner-up - Kartikey Rana (SP)	3rd - Choudhary Rajendra Singh (BSP)	4th - Umair Madani (AIMIM)	5th - Yogesh Pratap Singh (ASPKR)	NOTA	Other	Total Votes Secured
36	413	112	307	1	13	4	21	871
37	269	97	40	1	0	2	8	417
38	267	99	19	0	1	3	11	400
39	225	13	119	0	0	1	4	362
40	126	80	161	0	4	0	4	375
41	149	49	127	2	1	1	2	331
42	210	74	183	4	1	2	0	474
43	204	54	234	0	10	3	12	517
44	173	74	152	2	2	0	8	411
45	35	311	563	7	3	6	11	936
46	534	282	67	0	5	1	10	899
47	374	333	113	5	11	2	13	851
48	302	169	275	2	9	4	15	776
49	284	36	371	5	11	3	12	722
50	70	567	1	0	1	1	0	640
51	199	284	2	0	0	1	0	486
52	354	249	11	0	2	2	6	624
53	29	5	634	0	28	0	10	706
54	24	97	441	2	16	2	13	595
55	93	617	94	3	9	2	8	826
56	257	75	159	1	16	2	2	512
57	68	331	199	0	8	4	9	619
58	172	361	5	11	1	0	7	557
59	102	362	10	16	0	4	5	499
60	157	22	321	0	3	1	7	511
61	171	61	276	0	8	2	15	533
62	357	59	95	1	1	1	3	517
63	346	58	90	1	2	1	4	502
64	176	7	88	0	3	2	0	276
65	277	53	257	0	10	1	7	605
66	324	38	158	1	1	6	10	538
67	64	12	431	0	6	2	5	520
68	66	507	42	31	3	2	7	658
69	198	337	68	20	0	2	3	628
70	205	453	10	6	0	2	18	694

Contd....

Polling Station Level Election Results

Winner, Runner-up and 3rd Party Position & Winning Margin According to Polling Stations in Deoband Assembly in Assembly Election (AE) under Saharanpur Parliamentary Constituency in Uttar Pradesh (2022)

Polling Station Number	Winner Party	Winner Votes (%)	Runner-up Party	Runner-up Votes (%)	Winning Margin Votes (%)	Third Party	Third Party Votes (%)	Other Votes (%)
71	SP	376 (64.16)	BJP	187 (31.91)	189 (32.25)	BSP	15 (2.56)	8 (1.37)
72	SP	261 (48.51)	BJP	247 (45.91)	14 (2.6)	AIMIM	13 (2.42)	17 (3.16)
73	BSP	325 (57.22)	BJP	110 (19.37)	215 (37.85)	SP	105 (18.49)	28 (4.93)
74	BJP	225 (48.6)	SP	223 (48.16)	2 (0.44)	BSP	4 (0.86)	11 (2.38)
75	BSP	496 (90.35)	BJP	25 (4.55)	471 (85.8)	SP	9 (1.64)	19 (3.46)
76	BSP	525 (58.01)	BJP	281 (31.05)	244 (26.96)	SP	73 (8.07)	26 (2.87)
77	BSP	379 (56.07)	BJP	210 (31.07)	169 (25)	SP	37 (5.47)	50 (7.4)
78	SP	411 (81.87)	BSP	56 (11.16)	355 (70.71)	BJP	18 (3.59)	17 (3.39)
79	SP	384 (73.7)	BSP	64 (12.28)	320 (61.42)	BJP	51 (9.79)	22 (4.22)
80	SP	574 (70.78)	BJP	140 (17.26)	434 (53.52)	BSP	52 (6.41)	45 (5.55)
81	SP	446 (68.83)	BJP	87 (13.43)	359 (55.4)	BSP	64 (9.88)	51 (7.87)
82	SP	568 (79.11)	BSP	72 (10.03)	496 (69.08)	AIMIM	53 (7.38)	25 (3.48)
83	SP	332 (46.43)	BSP	276 (38.6)	56 (7.83)	AIMIM	69 (9.65)	38 (5.31)
84	BJP	421 (67.15)	BSP	138 (22.01)	283 (45.14)	SP	57 (9.09)	11 (1.75)
85	BSP	516 (93.99)	BJP	16 (2.91)	500 (91.08)	INC	7 (1.28)	10 (1.82)
86	BSP	355 (44.88)	BJP	317 (40.08)	38 (4.8)	SP	89 (11.25)	30 (3.79)
87	BJP	225 (56.39)	BSP	119 (29.82)	106 (26.57)	SP	42 (10.53)	13 (3.26)
88	BJP	305 (70.44)	BSP	70 (16.17)	235 (54.27)	SP	50 (11.55)	8 (1.85)
89	BJP	267 (54.71)	BSP	173 (35.45)	94 (19.26)	SP	37 (7.58)	11 (2.25)
90	BSP	277 (59.44)	BJP	103 (22.1)	174 (37.34)	SP	66 (14.16)	20 (4.29)
91	BJP	483 (75.47)	BSP	88 (13.75)	395 (61.72)	SP	64 (10)	5 (0.78)
92	BJP	333 (53.71)	BSP	210 (33.87)	123 (19.84)	SP	67 (10.81)	10 (1.61)
93	BJP	301 (69.04)	BSP	111 (25.46)	190 (43.58)	SP	17 (3.9)	7 (1.61)
94	BSP	323 (68.43)	BJP	137 (29.03)	186 (39.4)	ASPKR	4 (0.85)	8 (1.69)
95	BSP	426 (78.89)	BJP	79 (14.63)	347 (64.26)	SP	13 (2.41)	22 (4.07)
96	BJP	245 (42.17)	BSP	156 (26.85)	89 (15.32)	SP	143 (24.61)	37 (6.37)
97	BSP	390 (64.57)	SP	139 (23.01)	251 (41.56)	BJP	38 (6.29)	37 (6.13)
98	BJP	305 (67.93)	SP	90 (20.04)	215 (47.89)	BSP	46 (10.24)	8 (1.78)
99	BJP	239 (47.61)	BSP	227 (45.22)	12 (2.39)	SP	20 (3.98)	16 (3.19)
100	BJP	416 (79.69)	BSP	63 (12.07)	353 (67.62)	SP	36 (6.9)	7 (1.34)
101	BJP	464 (55.7)	BSP	241 (28.93)	223 (26.77)	SP	111 (13.33)	17 (2.04)
102	BJP	330 (53.57)	BSP	183 (29.71)	147 (23.86)	SP	95 (15.42)	8 (1.3)
103	BSP	266 (67.51)	BJP	87 (22.08)	179 (45.43)	SP	35 (8.88)	6 (1.52)
104	BSP	287 (52.56)	BJP	190 (34.8)	97 (17.76)	SP	55 (10.07)	14 (2.56)
105	BJP	424 (86)	SP	39 (7.91)	385 (78.09)	BSP	22 (4.46)	8 (1.62)

Contd....

Socio-Economic Amenities - Rural

Access to Education Facilities

Particulars	Number of Villages (% of Population)				
	Available	Not Available	If Not Available (Distance of Nearest Facility)		
			A	B	C
Govt. Primary School	123 (88)	37 (12)	5 (1)	2 (0)	1 (0)
Private Primary School	68 (74)	92 (26)	0 (0)	0 (0)	0 (0)
Govt. Middle School	82 (65)	78 (35)	28 (10)	8 (2)	2 (0)
Private Middle School	1 (1)	159 (99)	9 (4)	0 (0)	1 (1)
Govt. Secondary School	24 (25)	136 (75)	67 (35)	27 (16)	5 (2)
Private Secondary School	0 (0)	160 (100)	11 (4)	5 (4)	0 (0)
Govt. Senior Secondary School	19 (22)	141 (78)	69 (35)	36 (21)	6 (2)
Private Senior Secondary School	0 (0)	160 (100)	5 (2)	3 (3)	1 (0)
Govt. Arts and Science Degree College	1 (1)	159 (99)	32 (19)	38 (25)	31 (12)
Private Arts and Science Degree College	0 (0)	160 (100)	5 (2)	4 (4)	2 (3)
Govt. Engineering College	0 (0)	160 (100)	7 (4)	23 (16)	54 (29)
Private Engineering College	0 (0)	160 (100)	2 (1)	15 (9)	13 (9)
Govt. Medicine College	1 (1)	159 (99)	16 (8)	26 (23)	48 (27)
Private Medicine College	0 (0)	160 (100)	5 (3)	14 (7)	10 (5)
Govt. Management Institute	1 (1)	159 (99)	3 (1)	10 (9)	69 (41)
Private Management Institute	0 (0)	160 (100)	0 (0)	3 (2)	22 (14)
Govt. Polytechnic	1 (1)	159 (99)	2 (1)	10 (6)	89 (54)
Private Polytechnic	0 (0)	160 (100)	1 (1)	5 (4)	10 (8)
Govt. Vocational Training School/ITI	0 (0)	160 (100)	15 (7)	30 (19)	56 (34)
Private Vocational Training School/ITI	0 (0)	160 (100)	2 (1)	14 (10)	3 (1)
Govt. Non Formal Training Centre	0 (0)	160 (100)	8 (4)	17 (9)	50 (28)
Private Non Formal Training Centre	0 (0)	160 (100)	1 (0)	3 (1)	4 (4)
Govt. School For Disabled	0 (0)	160 (100)	0 (0)	9 (5)	43 (27)
Private School For Disabled	0 (0)	160 (100)	0 (0)	0 (0)	2 (3)
Government Others	0 (0)	160 (100)	0 (0)	1 (1)	8 (4)
Private Others	0 (0)	160 (100)	0 (0)	0 (0)	0 (0)

Note : Distance A : Less than 5 km; B : Between 5-10 km; C : 10+ km.; Source : Data Analysis is based on 2011 Census.

DISCLAIMER

The Terms of Use and Disclaimer of Datanet India Private Limited (hereinafter referred to as "Datanet") for use of this analysis report of **Deoband Assembly Constituency (Deoband Vidhan Sabha)** :-

1. **Assembly Factbook™** is a Registered Trade Mark owned by Datanet.
2. All the maps are sketched and graphical representation only and have not been drawn to the scale and also not to represent the actual geographical area or boundary of the unit.
3. The data for the aforesaid analysis is based on authentic sources and has been culled from the various publications of Census, CSO and NSSO for district and block level data, various central and state government departments, Central & State Elections Commissions and the concerned Returning Officers' releases, Electoral Rolls, Election results and allied publications, internal assessment, surveys, estimates and analysis. Therefore, certain adjustment of data at micro level may have been done to arrive closer to the macro data.
4. Data have been provided on an "As Is" and "As AVAILABLE" basis
5. The colours shown in the maps or diagram and charts of a particular party, alliance or AC are indicative and do not represent them.
6. This publication which includes maps, sheets, graphs and data would be the property under copyright of Datanet only. The user may use these for its internal study, analysis and research purposes. It's public display, re-selling or any commercial uses by the user are not allowed.
7. Datanet has taken due care and caution in compilation and processing of data and allied information, but does not guarantee the accuracy, adequacy or completeness of any information/analysis and will be not responsible for any errors or omissions or for the results obtained from the use of such information/analysis.
8. All the contents for the publication have been culled from various authentic sources and Datanet reasonably believes such sources to be reliable, but does not make any representations, express or implied as to the accuracy or fitness of use of such information. The information or contents of the information/analysis do not constitute advice and should not be relied upon in making (or refraining from making) any decision. Any reliance placed upon the information provided by Datanet is the sole responsibility and strictly at the user's risk.
9. In no event will Datanet be liable for any damages (including, without limitation, damages for loss of business projects, or loss of profits) arising in contract, tort or otherwise from the use of or inability to use any of its contents, or from any action taken (or refrained from being taken) as a result of using the analysis or any of its contents. Datanet its directors, owners, editors, officials, employees, distributor and agents or any associate will not be liable for any errors in the information contained or any consequences arising from the use of the contents of the provided information/analysis.
10. If any provision of these terms and conditions is held invalid or illegal or unenforceable for any reason by any court of competent jurisdiction, such provision shall be severed and the remainder of provisions of the terms and conditions shall continue in full force and effect as if the Term of Use had been executed with the invalid, illegal or unenforceable provision eliminated.
11. If there are any discrepancies in the information provided, please bring it to attention of Datanet for suitable rectification measures.

Buy Online This Complete Book At
Datanet India eBooks Store

www.indiastatpublications.com

or go directly at

[http://www.indiastatpublications.com/
Assembly_factbook/Uttar Pradesh/Saharanpur/ Deoband](http://www.indiastatpublications.com/Assembly_factbook/Uttar%20Pradesh/Saharanpur/Deoband)

 **indiastat**elections

ISBN : 978-93-5905-918-1



9 789359 105918 1