



Uttar Pradesh

# Assembly Factbook™

Obra Assembly Constituency



Key Electoral Data of Obra  
Assembly Constituency (Vidhan Sabha)

Uttar Pradesh

# **Assembly Factbook™**

Obra Assembly Constituency



Obra Vidhan Sabha

**Editor & Director**

Dr. R.K. Thukral

**Research Editor**

Dr. Shafeeq Rahman

**Compiled, Researched and Published by  
Datanet India Pvt. Ltd.**

D-100, 1st Floor,

Okhla Industrial Area, Phase-I,

New Delhi- 110020.

Ph.: 91-11- 43580781-84

Email : support@indiastatpublications.com

Website : www.indiastatelections.com

**Online Book Store :**

www.indiastatpublications.com

**Report No. :** AFB/UP-402-0123

**ISBN :** 978-93-5905-203-8

**First Edition :** January, 2018

**Sixth Updated Edition :** January, 2023

**Price :** Rs.11500/-

US\$ 310

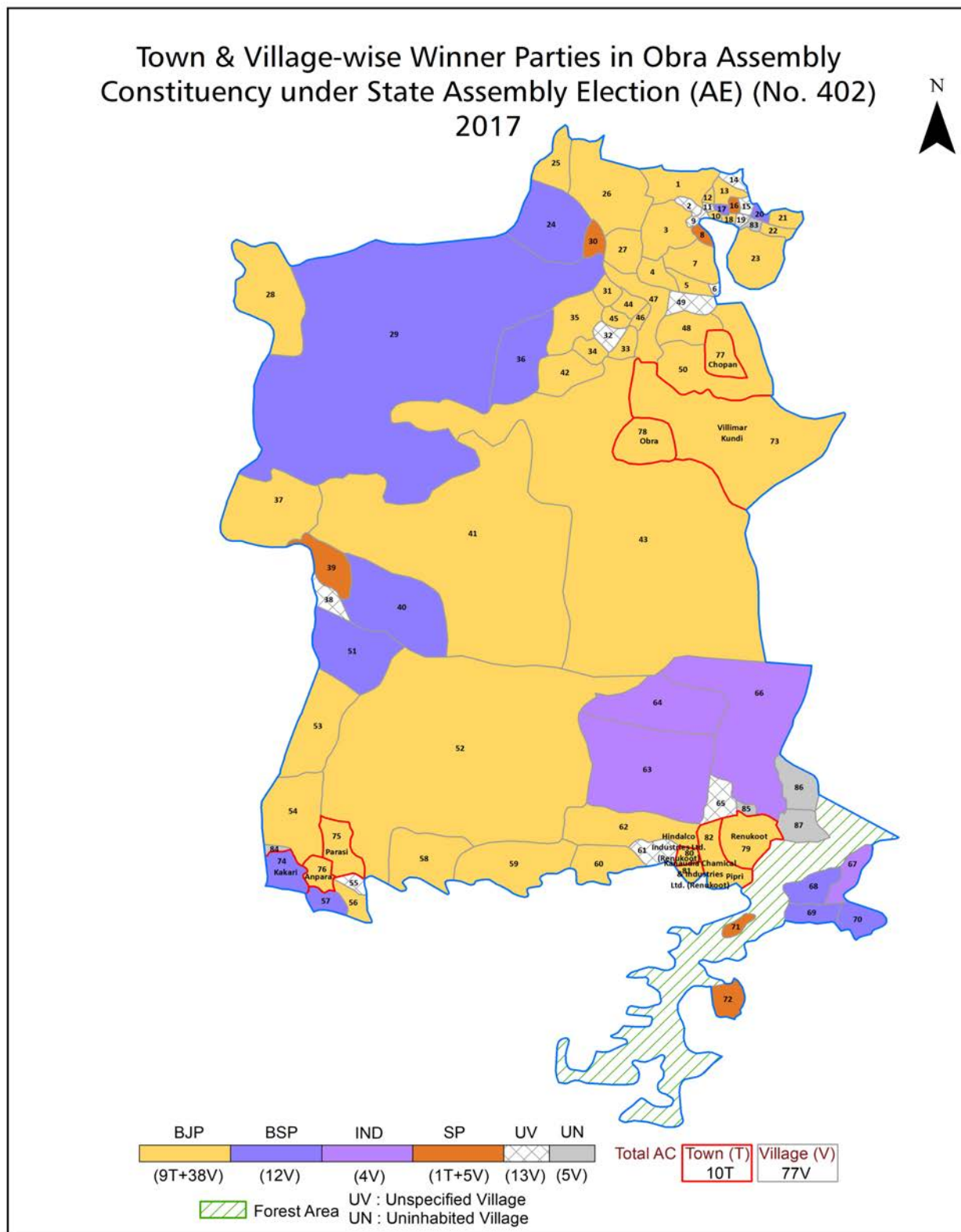
**© Datanet India Pvt. Ltd.**

All rights reserved. No part of this book may be reproduced, stored in a retrieval system or transmitted in any form or by any means, mechanical photocopying, photographing, scanning, recording or otherwise without the prior written permission of the publisher. Please refer to Disclaimer at page no. 247 for the use of this publication.

Printed in India

No.	Particulars	Page No.
	<b>Introduction</b>	
1	Assembly Constituency - (Vidhan Sabha) at a Glance   Features of Assembly as per Delimitation Commission of India (2008)	1-2
	<b>Location and Political Maps</b>	
2	Location Map   Boundaries of Assembly Constituency - (Vidhan Sabha) in District   Boundaries of Assembly Constituency under Parliamentary Constituency - (Lok Sabha)   Town & Village-wise Winner Parties-2022, 2019, 2017, 2014, 2012 and 2009	3-11
	<b>Administrative Setup (2011)</b>	
3	District   Sub-district   Towns   Villages   Inhabited Villages   Uninhabited Villages   Village Panchayat   Intermediate Panchayat	12-16
	<b>Demographics (2011)</b>	
4	Population   Households   Rural/Urban Population   Towns and Villages by Population Size   Sex Ratio (Total & 0-6 Years)   Religious Population   Social Population   Literacy Rate	17-18
	<b>Electoral Features</b>	
5	Important Dates of Last Elections Held   Electors by Gender   Service Electors   Voters   Voters Turnout   Polling Stations & Average Number of Electors per Polling Station   Electors by Age Group   Present Elected Representatives	19-24
	<b>Historical Summary Election Results</b>	
6	Vote Share of Major Parties   Winning Margin (Number & Percentage)   Polarity of Parties   Summary Result of Assembly Segment of Parliamentary Election 2019, 2014 and 2009   Summary Result of Assembly Elections 2022, 2017 and 2012	25-34
	<b>Polling Station Level Election Results</b>	
7	Name and Number of Polling Station 2022, 2019, 2017, 2014, 2012 and 2009   Polling Station-wise Electors, Voters & Voters Turnout 2022, 2019, 2017, 2014, 2012 and 2009   Polling Station wise Elections Results 2022, 2019, 2017, 2014, 2012 and 2009	35-212
8	<b>Panchayat and Local Bodies Election Results</b> Panchayat Result 2015   Urban Local Bodies Result 2012	213-225
	<b>Share of Assembly Constituency</b>	
9	Share of Assembly Constituency - (Vidhan Sabha) in State, District and Parliamentary Constituency - (Lok Sabha)	226
	<b>Socio-Economic Amenities (2011)</b>	
10	Access to Administrative Units   Agricultural, Manufacturing and Industrial Commodities   Demographic Indicators   Education   Health & Manpower   Drinking Water Supply   Sanitation   Entertainment and Recreations Infrastructure   Power   Food Allocation Distribution and Marketing of Agriculture Commodities Infrastructure   Transport and Road Infrastructure   Communication   Banking and Financial Services   Land Use   Irrigation Source	228-242
11	<b>Abbreviation &amp; Sources</b>	243-246
12	<b>Disclaimer</b>	247

## Location & Political Map





## Administrative Setup

### List of Village Panchayat & Intermediate Panchayat (Block) Name - 2011

Village Name	Village Panchayat Name	Intermediate Panchayat Name
Agori Khas	Agori Khas	Chopan
Aluar	Gurdaha	Chopan
Asanhar	Pati	Myorpur
Auri	Oahi	Myorpur
Awayee	Markundi	Robertsganj
Bachawar	Salkhal	Robertsganj
Baghnaree	Vadhnari	Robertsganj
Bairpur	Verpur	Chopan
Baluee	Kevata	Robertsganj
Bandhwa	Mitapur	Robertsganj
Bardiya	Sinduriya	Chopan
Barganwa	Badagoa	Chopan
Beejaura	Agori Khas	Chopan
Belaha	Chirhuli	Robertsganj
Belawadah	Belwadah	Myorpur
Belcupp	Welcop	Robertsganj
Belhatthi	Belhatthi	Myorpur
Bharari	Marhari	Chopan
Bhbhaech	Bhabhaich	Robertsganj
Bhgawa	Darihara	Chopan
Chandauli	Harihara	Chopan
Chihurali	Chirduli	Robertsganj
Chopan	Copan	Chopan
Darihara	Dadihara	Myorpur
Gaeghat	Gohani	Chopan
Gambhirpur	Kusumha	Myorpur
Gangti	Paika	Robertsganj
Garabandha	Gerbandha	Myorpur
Ghatita	Ghatihara	Chopan

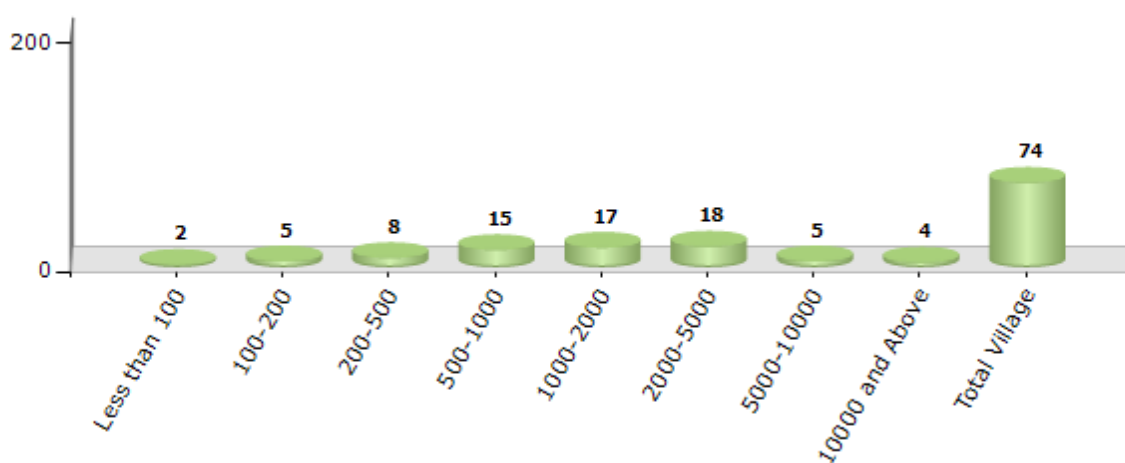
Contd....

## Demographics

### Number of Villages by Population Size - 2011

Less than 100	100-200	200-500	500-1000	1000-2000	2000-5000	5000-10000	10000 and Above	Total Village
2	5	8	15	17	18	5	4	74

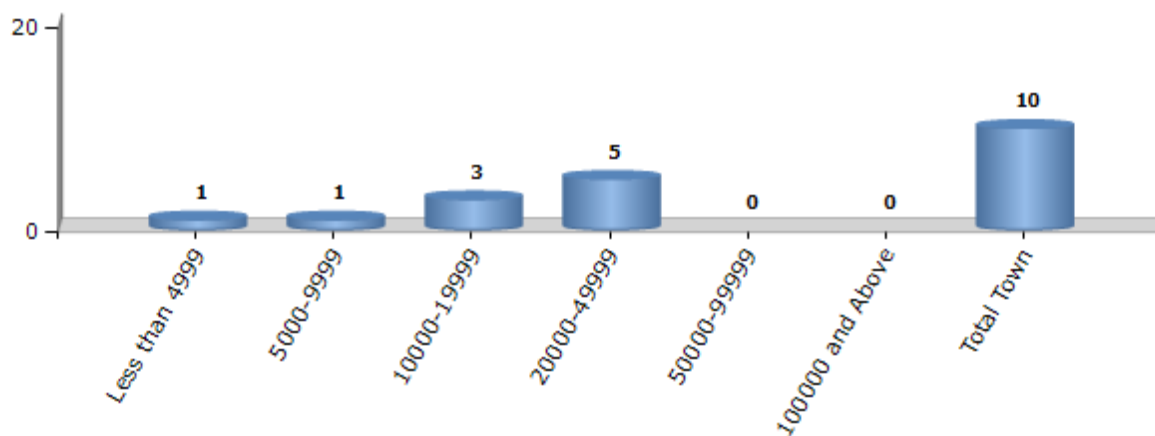
Number of Villages by Population Size - 2011



### Number of Towns by Population Size - 2011

Less than 4999	5000-9999	10000-19999	20000-49999	50000-99999	100000 and Above	Total Town
1	1	3	5	0	0	10

Number of Towns by Population Size - 2011

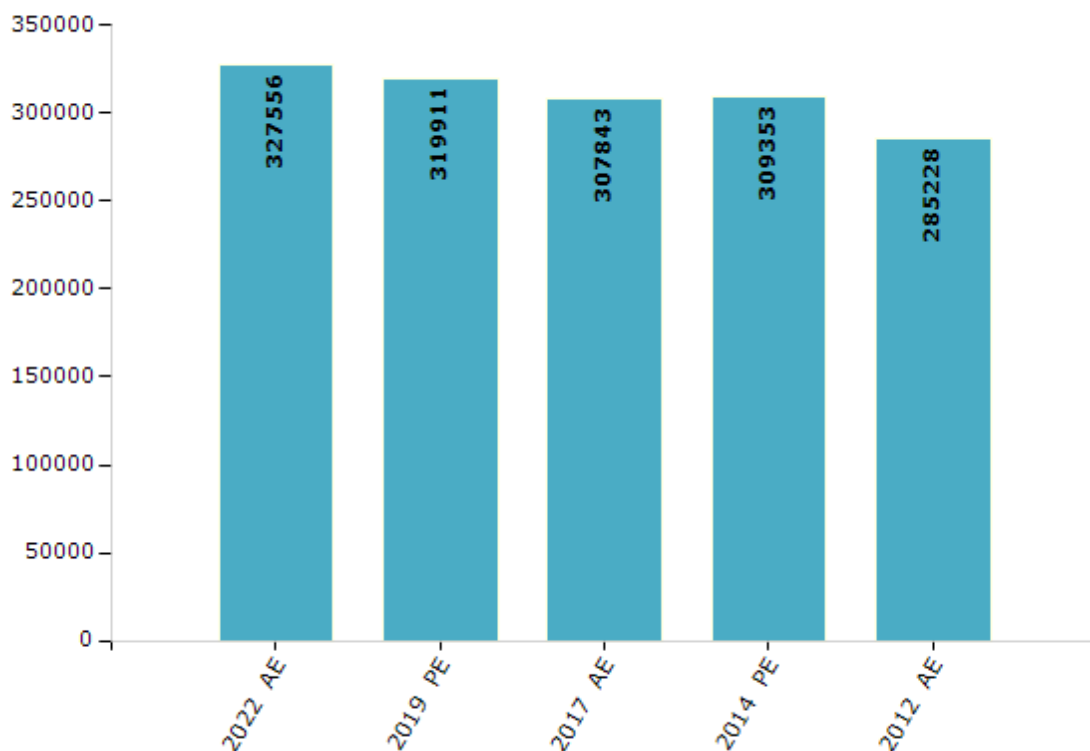


## Electoral Features

### Electors by Male & Female

Year	Male	Female	Others	Total	Year	Male	Female	Others	Total
2022 AE	176008	151540	8	327556	1991 AE	-	-	-	-
2019 PE	174888	145011	12	319911	1989 AE	-	-	-	-
2017 AE	169389	138443	11	307843	1985 AE	-	-	-	-
2014 PE	178526	130816	11	309353	1980 AE	-	-	-	-
2012 AE	164642	120574	12	285228	1977 AE	-	-	-	-
2009 PE	-	-	-	-	1974 AE	-	-	-	-
2007 AE	-	-	-	-	1969 AE	-	-	-	-
2004 PE	-	-	-	-	1967 AE	-	-	-	-
2002 AE	-	-	-	-	1962 AE	-	-	-	-
1999 PE	-	-	-	-	1957 AE	-	-	-	-
1996 AE	-	-	-	-	1952 AE	-	-	-	-
1993 AE	-	-	-	-					

Number of Electors



**Note :** AE : Assembly Election, PE : Assembly Segment of Parliamentary Election

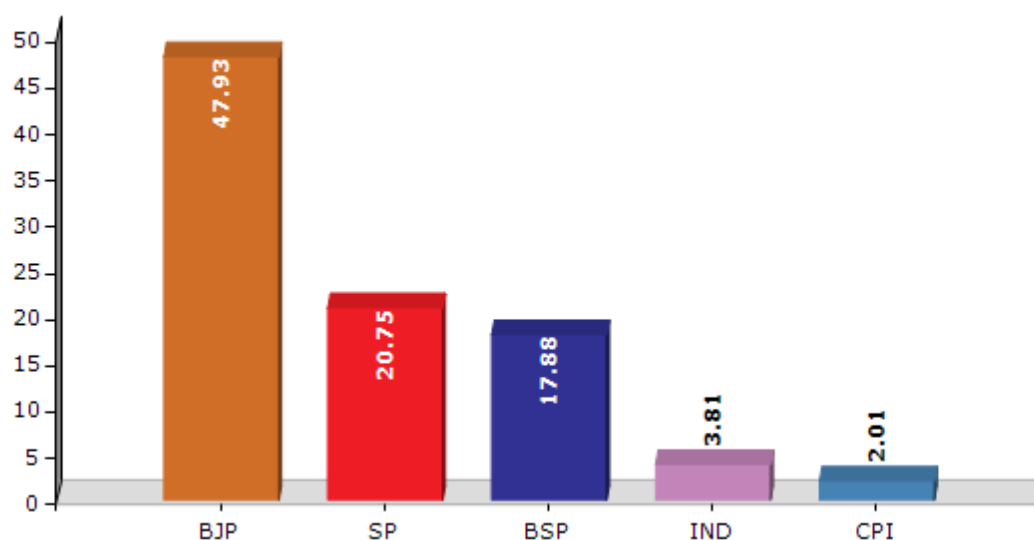


## Historical Summary Election Results

### Summary Result of Assembly Election - 2017

Candidate Name	Party	Votes	Votes %
Sanjiv Kumar	BJP	78058	47.93
Ravi Gond	SP	33789	20.75
Virendra Pratap Singh	BSP	29113	17.88
Subhash Kharvar	IND	6198	3.81
Bahadur Ram Panika	CPI	3272	2.01
Jagdeesh Baiga	NINSHAD	1825	1.12
Ram Surat	IND	1709	1.05
Kripa Shankar	AIPF	1631	1
Indrashah	IND	1110	0.68
Joy Deniyal Vani	IND	1102	0.68
Om Prakash	IND	731	0.45
	NOTA	4305	2.64

Votes Percentage of Top Parties - 2017



## Polling Station Level Election Results

### Number and Name of Polling Stations (PS) (2022)

Number of Polling Stations	Name of Polling Stations	Number of Polling Stations	Name of Polling Stations
1	Prathmik Vidyalaya Markudni (Hanuman Mandir Ke Pas) Room No. 1	22	Pra. Vi. Kuruhulroom NO.2
2	Prathmik Vidyalaya Markudni (Hanuman Mandir Ke Pas) Room NO. 2	23	Pra. Vi. Redhiya
3	Prathmik Vidyalaya Markudni (Hanuman Mandir Ke Pas) Room NO. 3	24	Ju. Hi. Kargara Room No.1
4	Jay Jyoti Inter College Ghurma Room No. 4	25	Ju. Hi. Kargara Room No.2
5	Jay Jyoti Inter College Ghurma Room No.5	26	Pra. Vi. Mitapur1
6	Jay Jyoti Inter College Ghurma Room No.6	27	Pra. Vi. Mitapur-2
7	Jay Jyoti Inter College Ghurma Room No.1	28	Pra.Vi. Chirhuli, Room No.1
8	Prathmik Vidyalay Avai	29	Pra.Vi. Chirhuli, Room No.2
9	Pra. Vi. Kevata	30	Pra. Vi. Vadhnaari
10	Pra0 Vi0 Shivallatola Room NO. 1	31	Pra. Vi. Velkap
11	Pra0 Vi0 Shivi?Latola Room NO.2	32	Pra. Vi. Rajdhan
12	Panchayt Bhavan Salakhan	33	Pra.Vi. Bhabhaich Room No-1
13	Prathmik Vidyalaya Salakhan Room NO. -1	34	Pra.Vi. Bhabhaich Room No-2
14	Prathmik Vidyalaya Salakhan Room NO.-2	35	Pra. Vi.Karamdand Room No-1
15	Prathmik Vidyalaya Salakhan Room NO.-3	36	Pra. Vi.Karamdand Room No-2
16	Pra. Vi. Lalganj	37	Uchch Prathmik Vidyalay Gurdah
17	Pra.Vi. Gangati	38	Pra. Vi. Alaur
18	Pra.Vi.Paika	39	Panchayat Bhavan Badgava
19	Pra. Vi. Mahuav Khurd	40	Ju. Hi. Badgava Room No-1
20	Pra.Vi. Mahuavkala	41	Ju. Hi. Badgava Room No-2
21	Pra0 Vi0 Kuruhul Room NO. 1	42	Pra.Vi. Agorikhash Room No-1

Contd....

## Polling Station Level Election Results

### Polling Station-wise Votes Secured by Overall Top Five Parties in Obra Assembly in Assembly Election (AE) under Robertsganj Parliamentary Constituency in Uttar Pradesh (2022)

Number of Polling Station	Winner - Sanjeev Kumar Gond (BJP)	Runner-up - Arvind Kumar Alias Sunil Singh Gond (SP)	3rd - Subhash Kharwar (BSP)	4th - Ramraj (INC)	5th - Umashankar (VSIP)	NOTA	Other	Total Votes Secured
36	140	132	4	36	11	21	10	354
37	335	75	7	8	17	17	13	472
38	246	56	10	8	23	13	12	368
39	169	348	18	156	18	28	27	764
40	192	162	31	30	14	20	15	464
41	182	53	88	7	9	5	16	360
42	242	197	40	5	9	9	7	509
43	268	95	5	68	16	6	9	467
44	461	61	11	7	14	14	10	578
45	326	90	56	11	14	9	7	513
46	245	36	133	6	8	17	12	457
47	167	41	53	5	3	4	3	276
48	380	158	135	12	16	23	24	748
49	197	140	5	8	14	12	13	389
50	197	111	59	7	8	18	13	413
51	227	103	105	3	7	17	15	477
52	414	47	23	3	15	15	10	527
53	86	146	22	10	0	0	1	265
54	139	170	20	6	3	4	4	346
55	151	123	19	5	0	2	3	303
56	175	198	43	5	2	3	0	426
57	99	126	22	11	0	1	0	259
58	115	143	23	14	0	2	1	298
59	108	167	23	12	2	4	3	319
60	179	221	37	14	1	3	0	455
61	132	120	11	12	1	2	2	280
62	184	142	22	16	0	2	0	366
63	316	173	8	5	3	6	6	517
64	400	189	18	21	2	5	0	635
65	226	91	4	2	2	4	1	330
66	117	149	21	18	0	4	3	312
67	104	102	13	13	0	1	0	233
68	135	83	10	3	2	7	3	243
69	102	74	3	7	0	4	3	193
70	133	134	7	12	1	1	1	289

Contd....

## Polling Station Level Election Results

**Winner, Runner-up and 3rd Party Position & Winning Margin According to Polling Stations in Obra Assembly in Assembly Election (AE) under Robertsganj Parliamentary Constituency in Uttar Pradesh (2022)**

Polling Station Number	Winner Party	Winner Votes (%)	Runner-up Party	Runner-up Votes (%)	Winning Margin Votes (%)	Third Party	Third Party Votes (%)	Other Votes (%)
71	BJP	317 (61.91)	SP	156 (30.47)	161 (31.44)	BSP	22 (4.3)	17 (3.32)
72	BJP	309 (62.93)	SP	150 (30.55)	159 (32.38)	INC	13 (2.65)	19 (3.87)
73	BJP	218 (45.04)	SP	217 (44.83)	1 (0.21)	BSP	32 (6.61)	17 (3.51)
74	BJP	285 (56.55)	SP	188 (37.3)	97 (19.25)	BSP	15 (2.98)	16 (3.17)
75	BJP	208 (44.16)	SP	198 (42.04)	10 (2.12)	BSP	20 (4.25)	45 (9.55)
76	BJP	228 (54.68)	SP	122 (29.26)	106 (25.42)	BSP	26 (6.24)	41 (9.83)
77	BJP	341 (52.95)	SP	172 (26.71)	169 (26.24)	BSP	92 (14.29)	39 (6.06)
78	BJP	162 (56.45)	SP	103 (35.89)	59 (20.56)	BSP	9 (3.14)	13 (4.53)
79	BJP	191 (53.8)	SP	140 (39.44)	51 (14.36)	BSP	10 (2.82)	14 (3.94)
80	SP	334 (52.93)	BJP	248 (39.3)	86 (13.63)	BSP	23 (3.65)	26 (4.12)
81	BJP	242 (54.26)	SP	133 (29.82)	109 (24.44)	BSP	24 (5.38)	47 (10.54)
82	BJP	207 (42.68)	SP	168 (34.64)	39 (8.04)	BSP	41 (8.45)	69 (14.23)
83	BJP	352 (67.43)	SP	126 (24.14)	226 (43.29)	VSIP	27 (5.17)	17 (3.26)
84	BJP	395 (59.04)	SP	218 (32.59)	177 (26.45)	VSIP	34 (5.08)	22 (3.29)
85	BJP	186 (45.81)	SP	186 (45.81)	0 (0)	BSP	12 (2.96)	22 (5.42)
86	BJP	163 (57.19)	SP	93 (32.63)	70 (24.56)	VSIP	9 (3.16)	20 (7.02)
87	BJP	250 (64.6)	SP	123 (31.78)	127 (32.82)	BSP	6 (1.55)	8 (2.07)
88	BJP	153 (51.34)	SP	133 (44.63)	20 (6.71)	BSP	4 (1.34)	8 (2.68)
89	BJP	249 (59.71)	SP	143 (34.29)	106 (25.42)	INC	9 (2.16)	16 (3.84)
90	BJP	151 (48.87)	SP	142 (45.95)	9 (2.92)	BSP	13 (4.21)	3 (0.97)
91	SP	143 (48.31)	BJP	130 (43.92)	13 (4.39)	BSP	8 (2.7)	15 (5.07)
92	BJP	185 (56.92)	SP	119 (36.62)	66 (20.3)	BSP	9 (2.77)	12 (3.69)
93	BJP	207 (63.3)	SP	105 (32.11)	102 (31.19)	BSP	8 (2.45)	7 (2.14)
94	BJP	198 (53.8)	SP	145 (39.4)	53 (14.4)	BSP	11 (2.99)	14 (3.8)
95	BJP	423 (68.23)	SP	115 (18.55)	308 (49.68)	BSP	20 (3.23)	62 (10)
96	BJP	319 (56.26)	SP	200 (35.27)	119 (20.99)	BSP	10 (1.76)	38 (6.7)
97	BJP	227 (44.86)	SP	135 (26.68)	92 (18.18)	BSP	68 (13.44)	76 (15.02)
98	BJP	207 (60.7)	SP	92 (26.98)	115 (33.72)	VSIP	7 (2.05)	35 (10.26)
99	BJP	268 (41.36)	SP	237 (36.57)	31 (4.79)	BSP	48 (7.41)	95 (14.66)
100	SP	248 (38.51)	BJP	220 (34.16)	28 (4.35)	BSP	79 (12.27)	97 (15.06)
101	BJP	212 (43.98)	SP	184 (38.17)	28 (5.81)	BSP	25 (5.19)	61 (12.66)
102	BJP	350 (50.29)	SP	170 (24.43)	180 (25.86)	BSP	114 (16.38)	62 (8.91)
103	BJP	256 (54.01)	SP	130 (27.43)	126 (26.58)	BSP	49 (10.34)	39 (8.23)
104	BJP	433 (64.43)	SP	144 (21.43)	289 (43)	BSP	28 (4.17)	67 (9.97)
105	BJP	273 (61.07)	SP	103 (23.04)	170 (38.03)	BSP	27 (6.04)	44 (9.84)

Contd....

## Socio-Economic Amenities - Rural

### Access to Education Facilities

Particulars	Number of Villages (% of Population)				
	Available	Not Available	If Not Available (Distance of Nearest Facility)		
			A	B	C
Govt. Primary School	59 (92)	13 (8)	3 (1)	1 (0)	0 (0)
Private Primary School	20 (53)	52 (47)	1 (0)	0 (0)	0 (0)
Govt. Middle School	40 (83)	32 (17)	15 (5)	1 (0)	0 (0)
Private Middle School	14 (47)	58 (53)	5 (4)	0 (0)	0 (0)
Govt. Secondary School	2 (5)	70 (95)	11 (8)	4 (2)	9 (6)
Private Secondary School	13 (58)	59 (42)	15 (10)	2 (2)	3 (1)
Govt. Senior Secondary School	1 (3)	71 (97)	11 (8)	8 (6)	11 (7)
Private Senior Secondary School	11 (56)	61 (44)	8 (7)	6 (4)	3 (1)
Govt. Arts and Science Degree College	0 (0)	72 (100)	2 (1)	2 (10)	28 (40)
Private Arts and Science Degree College	3 (4)	69 (96)	2 (4)	7 (4)	9 (8)
Govt. Engineering College	0 (0)	72 (100)	0 (0)	0 (0)	25 (37)
Private Engineering College	0 (0)	72 (100)	0 (0)	0 (0)	6 (10)
Govt. Medicine College	0 (0)	72 (100)	1 (0)	0 (0)	30 (45)
Private Medicine College	0 (0)	72 (100)	0 (0)	0 (0)	1 (3)
Govt. Management Institute	0 (0)	72 (100)	0 (0)	0 (0)	22 (36)
Private Management Institute	0 (0)	72 (100)	0 (0)	0 (0)	7 (11)
Govt. Polytechnic	0 (0)	72 (100)	2 (2)	0 (0)	30 (48)
Private Polytechnic	0 (0)	72 (100)	0 (0)	0 (0)	1 (3)
Govt. Vocational Training School/ITI	0 (0)	72 (100)	0 (0)	0 (0)	29 (32)
Private Vocational Training School/ITI	2 (17)	70 (83)	3 (5)	4 (4)	8 (9)
Govt. Non Formal Training Centre	2 (2)	70 (98)	2 (1)	1 (1)	15 (25)
Private Non Formal Training Centre	1 (0)	71 (100)	0 (0)	0 (0)	1 (0)
Govt. School For Disabled	0 (0)	72 (100)	0 (0)	0 (0)	15 (15)
Private School For Disabled	2 (1)	70 (99)	0 (0)	0 (0)	2 (1)
Government Others	4 (8)	68 (92)	0 (0)	0 (0)	0 (0)
Private Others	0 (0)	72 (100)	0 (0)	0 (0)	0 (0)

Note : Distance A : Less than 5 km; B : Between 5-10 km; C : 10+ km.; Source : Data Analysis is based on 2011 Census.

## DISCLAIMER

The Terms of Use and Disclaimer of Datanet India Private Limited (hereinafter referred to as "Datanet") for use of this analysis report of **Obra Assembly Constituency (Obra Vidhan Sabha)** :-

1. **Assembly Factbook™** is a Registered Trade Mark owned by Datanet.
2. All the maps are sketched and graphical representation only and have not been drawn to the scale and also not to represent the actual geographical area or boundary of the unit.
3. The data for the aforesaid analysis is based on authentic sources and has been culled from the various publications of Census, CSO and NSSO for district and block level data, various central and state government departments, Central & State Elections Commissions and the concerned Returning Officers' releases, Electoral Rolls, Election results and allied publications, internal assessment, surveys, estimates and analysis. Therefore, certain adjustment of data at micro level may have been done to arrive closer to the macro data.
4. Data have been provided on an "As Is" and "As AVAILABLE" basis
5. The colours shown in the maps or diagram and charts of a particular party, alliance or AC are indicative and do not represent them.
6. This publication which includes maps, sheets, graphs and data would be the property under copyright of Datanet only. The user may use these for its internal study, analysis and research purposes. It's public display, re-selling or any commercial uses by the user are not allowed.
7. Datanet has taken due care and caution in compilation and processing of data and allied information, but does not guarantee the accuracy, adequacy or completeness of any information/analysis and will be not responsible for any errors or omissions or for the results obtained from the use of such information/analysis.
8. All the contents for the publication have been culled from various authentic sources and Datanet reasonably believes such sources to be reliable, but does not make any representations, express or implied as to the accuracy or fitness of use of such information. The information or contents of the information/analysis do not constitute advice and should not be relied upon in making (or refraining from making) any decision. Any reliance placed upon the information provided by Datanet is the sole responsibility and strictly at the user's risk.
9. In no event will Datanet be liable for any damages (including, without limitation, damages for loss of business projects, or loss of profits) arising in contract, tort or otherwise from the use of or inability to use any of its contents, or from any action taken (or refrained from being taken) as a result of using the analysis or any of its contents. Datanet its directors, owners, editors, officials, employees, distributor and agents or any associate will not be liable for any errors in the information contained or any consequences arising from the use of the contents of the provided information/analysis.
10. If any provision of these terms and conditions is held invalid or illegal or unenforceable for any reason by any court of competent jurisdiction, such provision shall be severed and the remainder of provisions of the terms and conditions shall continue in full force and effect as if the Term of Use had been executed with the invalid, illegal or unenforceable provision eliminated.
11. If there are any discrepancies in the information provided, please bring it to attention of Datanet for suitable rectification measures.

**Buy Online This Complete Book At**  
**Datanet India eBooks Store**

[www.indiastatpublications.com](http://www.indiastatpublications.com)

or go directly at

[http://www.indiastatpublications.com/  
Assembly\\_factbook/Uttar Pradesh/Robertsganj/ Obra](http://www.indiastatpublications.com/Assembly_factbook/Uttar%20Pradesh/Robertsganj/Obra)





**i** indiastat**elections**

ISBN : 978-93-5905-203-8



9 789359 052038