



Uttar Pradesh

Assembly Factbook™

Chamraua Assembly Constituency



Key Electoral Data of Chamraua
Assembly Constituency (Vidhan Sabha)

Uttar Pradesh

Assembly Factbook™

Chamraua Assembly Constituency



Chamraua Vidhan Sabha

Editor & Director

Dr. R.K. Thukral

Research Editor

Dr. Shafeeq Rahman

**Compiled, Researched and Published by
Datanet India Pvt. Ltd.**

D-100, 1st Floor,

Okhla Industrial Area, Phase-I,

New Delhi- 110020.

Ph.: 91-11- 43580781-84

Email : support@indiastatpublications.com

Website : www.indiastatelections.com

Online Book Store :

www.indiastatpublications.com

Report No. : AFB/UP-035-0123

ISBN : 978-93-5905-923-5

First Edition : January, 2018

Sixth Updated Edition : January, 2023

Price : Rs.11500/-

US\$ 310

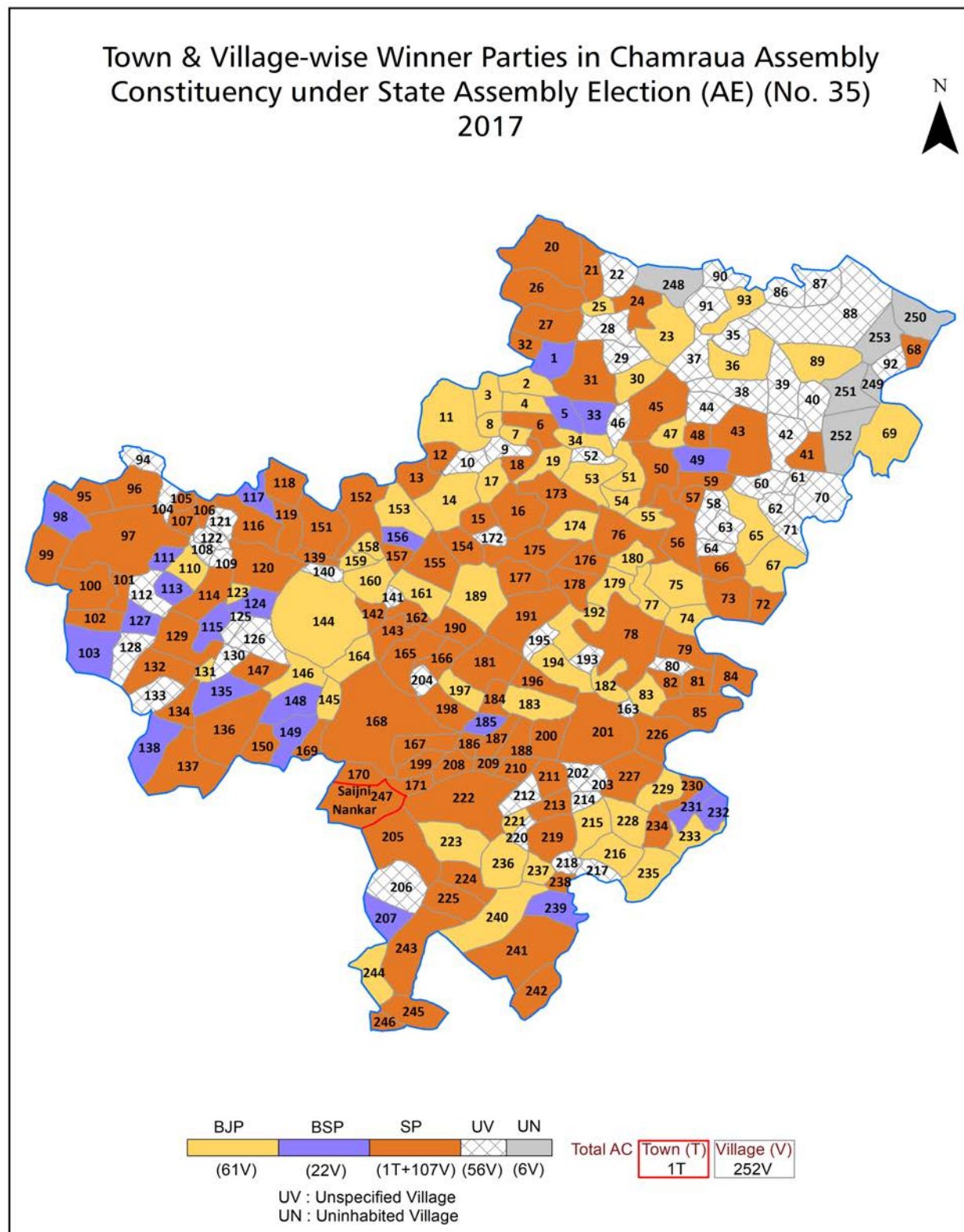
© Datanet India Pvt. Ltd.

All rights reserved. No part of this book may be reproduced, stored in a retrieval system or transmitted in any form or by any means, mechanical photocopying, photographing, scanning, recording or otherwise without the prior written permission of the publisher. Please refer to Disclaimer at page no. 271 for the use of this publication.

Printed in India

No.	Particulars	Page No.
	Introduction	
1	Assembly Constituency - (Vidhan Sabha) at a Glance Features of Assembly as per Delimitation Commission of India (2008)	1-2
	Location and Political Maps	
2	Location Map Boundaries of Assembly Constituency - (Vidhan Sabha) in District Boundaries of Assembly Constituency under Parliamentary Constituency - (Lok Sabha) Town & Village-wise Winner Parties-2022, 2019, 2017, 2014, 2012 and 2009	3-11
	Administrative Setup (2011)	
3	District Sub-district Towns Villages Inhabited Villages Uninhabited Villages Village Panchayat Intermediate Panchayat	12-24
	Demographics (2011)	
4	Population Households Rural/Urban Population Towns and Villages by Population Size Sex Ratio (Total & 0-6 Years) Religious Population Social Population Literacy Rate	25-26
	Electoral Features	
5	Important Dates of Last Elections Held Electors by Gender Service Electors Voters Voters Turnout Polling Stations & Average Number of Electors per Polling Station Electors by Age Group Present Elected Representatives	27-32
	Historical Summary Election Results	
6	Vote Share of Major Parties Winning Margin (Number & Percentage) Polarity of Parties Summary Result of Assembly Segment of Parliamentary Election 2019, 2014 and 2009 Summary Result of Assembly Elections 2022, 2017 and 2012	33-42
	Polling Station Level Election Results	
7	Name and Number of Polling Station 2022, 2019, 2017, 2014, 2012 and 2009 Polling Station-wise Electors, Voters & Voters Turnout 2022, 2019, 2017, 2014, 2012 and 2009 Polling Station wise Elections Results 2022, 2019, 2017, 2014, 2012 and 2009	43-232
8	Panchayat and Local Bodies Election Results Panchayat Result 2015	233-249
	Share of Assembly Constituency	
9	Share of Assembly Constituency - (Vidhan Sabha) in State, District and Parliamentary Constituency - (Lok Sabha)	250
	Socio-Economic Amenities (2011)	
10	Access to Administrative Units Agricultural, Manufacturing and Industrial Commodities Demographic Indicators Education Health & Manpower Drinking Water Supply Sanitation Entertainment and Recreations Infrastructure Power Food Allocation Distribution and Marketing of Agriculture Commodities Infrastructure Transport and Road Infrastructure Communication Banking and Financial Services Land Use Irrigation Source	252-266
11	Abbreviation & Sources	267-270
12	Disclaimer	271

Location & Political Map



Administrative Setup

List of Village Panchayat & Intermediate Panchayat (Block) Name - 2011

Village Name	Village Panchayat Name	Intermediate Panchayat Name
Aanga	Aanga	Saidnagar
Abbasnagar Suar	Hamirpur	Suar
Abbaspur	Sahria Jawahar	Suar
Ahamad Nagar Near Anga	Naurangpur	Saidnagar
Ahamad Nagar Pahari	Pahari	Chamraua
Ahamdabad	Ahamdabad 0141	Saidnagar
Ahemadnagar Near Padmpur	-	Suar
Ahmad Nagar Kalan	Ahmad Nagar Kalan 0150	Saidnagar
Ahmad Nagar Near Faizganj	Ahamdabad	Saidnagar
Ahmad Nagar Near Ismailnagar	Ahmad Nagar Near Ismailnagar	Suar
Ahmad Nagar Tarana	Ahmad Nagar Tarana	Chamraua
Ahmadpur	Runwa Nagla 0125	Saidnagar
Ahrola	Aliganj Benazeer 0166	Saidnagar
Ajaipur	Saijanina Nagar	Saidnagar
Ali Nagar North	Khimauliya Bakshi	Saidnagar
Aliganj Benazeer	Aliganj Benazeer 0166	Saidnagar
Alinagar Tah	Prithi Nagar	Bilaspur
Amirkhan Ka Majra	Amirkhan Ka Majra	Suar
Andkhera	Hamirpur	Suar
Ashokpur	Ashokpur	Chamraua
Atariya	Kishanpur Near Atariya	Saidnagar
Azim Nagar	Jatpura	Saidnagar
Bagarkha	Bagarkha	Saidnagar
Bagi	Bagi	Suar
Bagi	Bagi	Chamraua
Bagrwwa	Bagrwwa	Saidnagar
Bahadargarh	Dariya Garh	Saidnagar
Bahadurganj	Bahadurganj 0180	Saidnagar
Bahadurpur	Saidnagar	Saidnagar

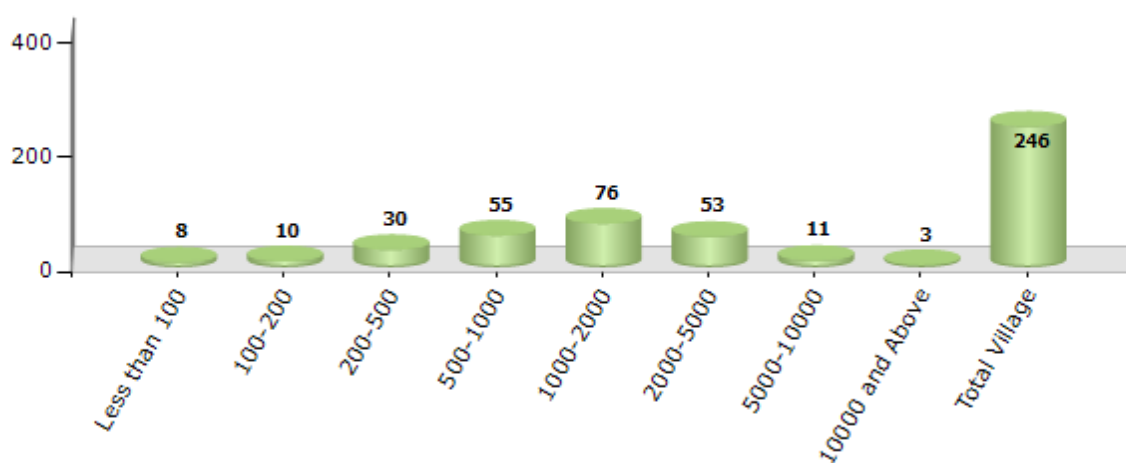
Contd....

Demographics

Number of Villages by Population Size - 2011

Less than 100	100-200	200-500	500-1000	1000-2000	2000-5000	5000-10000	10000 and Above	Total Village
8	10	30	55	76	53	11	3	246

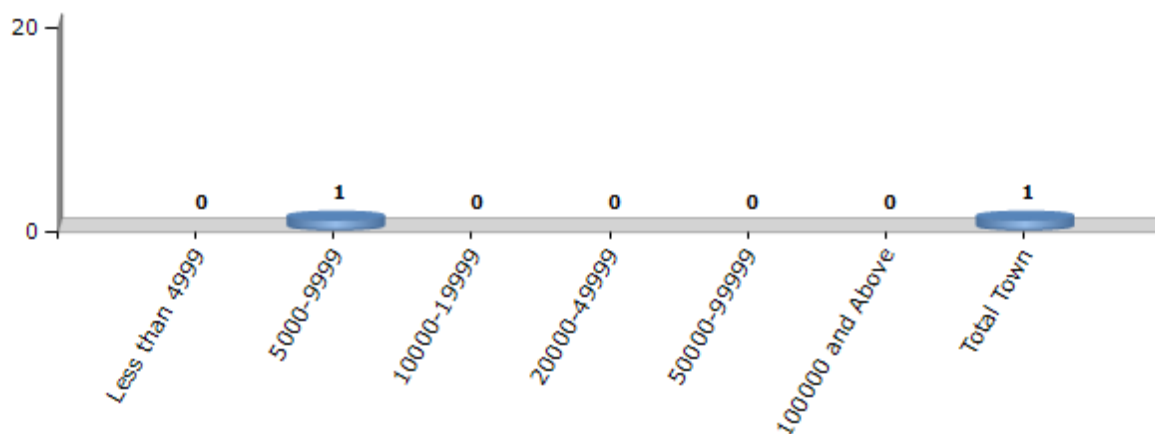
Number of Villages by Population Size - 2011



Number of Towns by Population Size - 2011

Less than 4999	5000-9999	10000-19999	20000-49999	50000-99999	100000 and Above	Total Town
0	1	0	0	0	0	1

Number of Towns by Population Size - 2011

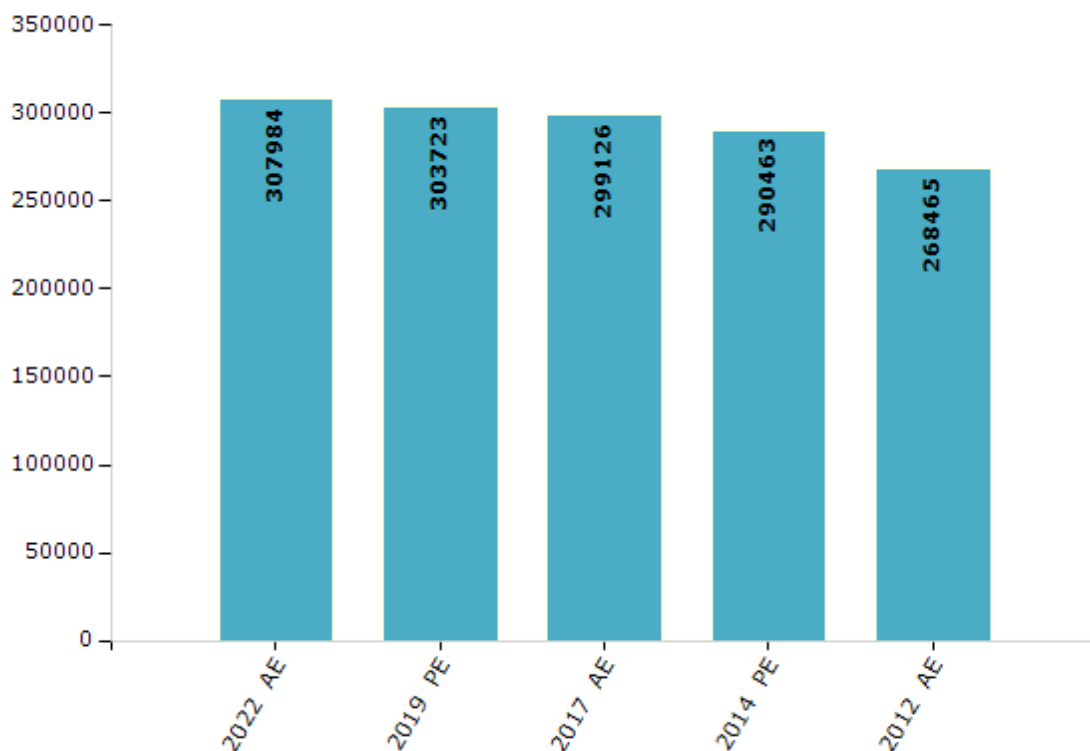


Electoral Features

Electors by Male & Female

Year	Male	Female	Others	Total	Year	Male	Female	Others	Total
2022 AE	164171	143774	39	307984	1991 AE	-	-	-	-
2019 PE	163225	140466	32	303723	1989 AE	-	-	-	-
2017 AE	161976	137124	26	299126	1985 AE	-	-	-	-
2014 PE	156940	133459	64	290463	1980 AE	-	-	-	-
2012 AE	145012	123411	42	268465	1977 AE	-	-	-	-
2009 PE	-	-	-	-	1974 AE	-	-	-	-
2007 AE	-	-	-	-	1969 AE	-	-	-	-
2004 PE	-	-	-	-	1967 AE	-	-	-	-
2002 AE	-	-	-	-	1962 AE	-	-	-	-
1999 PE	-	-	-	-	1957 AE	-	-	-	-
1996 AE	-	-	-	-	1952 AE	-	-	-	-
1993 AE	-	-	-	-					

Number of Electors



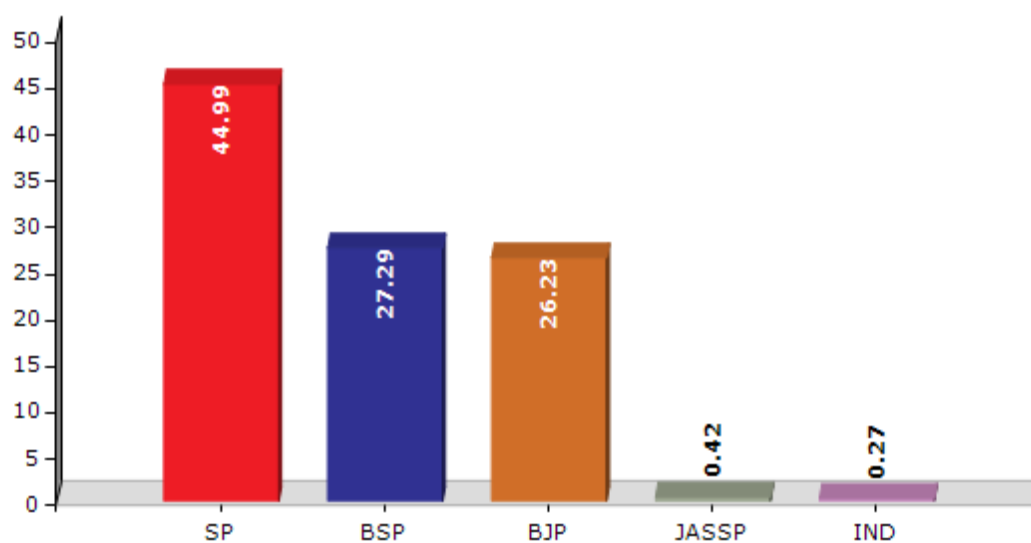
Note : AE : Assembly Election, PE : Assembly Segment of Parliamentary Election

Historical Summary Election Results

Summary Result of Assembly Election - 2017

Candidate Name	Party	Votes	Votes %
Naseer Ahmad Khan	SP	87400	44.99
Ali Yusuf Ali	BSP	53024	27.29
Mohan Kumar Lodhi	BJP	50954	26.23
Rakesh Kumar	JASSP	815	0.42
Murshad Ali	IND	523	0.27
Mohd. Rafi	IND	492	0.25
	NOTA	1077	0.55

Votes Percentage of Top Parties - 2017



Polling Station Level Election Results

Number and Name of Polling Stations (PS) (2022)

Number of Polling Stations	Name of Polling Stations	Number of Polling Stations	Name of Polling Stations
1	Junior High School Mirapur Mirganj Room No-1	22	Primary School Gajupura
2	Junir High School Mirapur Miraganj Room No-2	23	Primary School Padampur
3	Junir High School Mirapur Miraganj Room No-3	24	Primary School Bagi Room No-1
4	Primary School Imrtarai Room No-1	25	Primary School Bagi Room No-2
5	Primary School Imrtarai Room No-2	26	Primary School Nabiganaj First
6	Junior High School Milak Taj Khan Room No-1	27	Primary School Nasratnagar
7	Junior High School Milak Taj Khan Room No-2	28	Primary School Pahadpur Bilaspur
8	Primary School Abbasnagar Koyli	29	Primary School Saidnagar Mundiya
9	Primary School Majra Amir Khan	30	Primary School Tahkala Room No-1
10	Junior High School Nabiganj Second	31	Primary School Tahkala Room No-2
11	Primary School Mahuakheda	32	Primary School Mehndinagar
12	Junior High School Razanagar Room No-1	33	Primary School Shadinagar Hajira Room No-1
13	Junior High School Razanagar Room No-2	34	Primary School Shadinagar Hajira Room No-2
14	Junior High School Razanagar Room No-3	35	Primary School Shadinagar Hajira Room No-3
15	Junior High School Razanagar Room No-4	36	Junior High School Shadinagar Hajira Room No-3
16	Primary School Razpura	37	Primary School Dilari Room No-1
17	Primary School Bijhada Room No-1	38	Primary School Dilari Room No-2
18	Primary School Bijhada Room No-2	39	Primary School Bamna
19	Primary School Mustafabad Khurd Room No-1	40	Primary School Kumhariya Kala Room No-1
20	Primary School Mustafabad Khurd Room No-2	41	Primary School Kumhariya Kala Room No-2
21	Primary School Hamirpur	42	Primary School Biharinagar

Contd....

Polling Station Level Election Results

Polling Station-wise Votes Secured by Overall Top Five Parties in Chamraua Assembly in Assembly Election (AE) under Rampur Parliamentary Constituency in Uttar Pradesh (2022)

Number of Polling Station	Winner - Naseer Ahmad Khan (SP)	Runner-up - Mohan Kumar Lodhi (BJP)	3rd - Ali Yusuf Ali (INC)	4th - Abdul Mustafa Husain (BSP)	5th - Faheem Ahmed (IND)	NOTA	Other	Total Votes Secured
36	250	174	19	4	1	0	11	459
37	262	280	37	3	3	0	7	592
38	292	90	66	1	4	0	3	456
39	287	275	172	1	5	0	3	743
40	367	8	79	2	1	0	2	459
41	276	63	101	1	3	0	2	446
42	343	210	74	4	2	0	6	639
43	206	203	15	2	0	0	3	429
44	202	154	78	5	2	0	2	443
45	305	117	47	2	4	0	2	477
46	175	139	11	1	1	0	4	331
47	269	48	24	3	4	0	1	349
48	416	21	79	13	4	0	1	534
49	428	29	33	5	3	0	5	503
50	151	229	34	4	2	0	10	430
51	262	7	139	39	3	0	2	452
52	334	63	43	2	2	0	1	445
53	352	9	13	1	5	0	1	381
54	244	152	25	1	0	0	3	425
55	269	144	23	1	4	0	0	441
56	476	10	60	25	0	0	10	581
57	349	163	29	32	0	0	2	575
58	584	81	20	5	10	0	6	706
59	300	146	41	40	2	0	6	535
60	219	368	52	7	1	0	3	650
61	7	205	0	89	0	0	6	307
62	86	222	1	0	1	0	10	320
63	248	218	32	9	2	0	9	518
64	178	293	23	4	0	0	3	501
65	308	117	21	14	3	0	5	468
66	489	68	104	1	10	0	13	685
67	414	138	172	24	2	0	6	756
68	266	135	97	2	0	0	2	502
69	361	97	178	2	2	0	4	644
70	22	298	0	3	1	0	4	328

Contd....

Polling Station Level Election Results

Winner, Runner-up and 3rd Party Position & Winning Margin According to Polling Stations in Chamraua Assembly in Assembly Election (AE) under Rampur Parliamentary Constituency in Uttar Pradesh (2022)

Polling Station Number	Winner Party	Winner Votes (%)	Runner-up Party	Runner-up Votes (%)	Winning Margin Votes (%)	Third Party	Third Party Votes (%)	Other Votes (%)
71	BJP	405 (91.42)	SP	26 (5.87)	379 (85.55)	BSP	5 (1.13)	7 (1.58)
72	BJP	360 (63.05)	SP	191 (33.45)	169 (29.6)	INC	7 (1.23)	13 (2.28)
73	BJP	477 (93.16)	SP	15 (2.93)	462 (90.23)	SDU	10 (1.95)	10 (1.95)
74	BJP	447 (90.3)	SP	23 (4.65)	424 (85.65)	IND (R)	14 (2.83)	11 (2.22)
75	SP	433 (62.75)	BJP	128 (18.55)	305 (44.2)	INC	116 (16.81)	13 (1.88)
76	BJP	533 (72.71)	SP	134 (18.28)	399 (54.43)	INC	54 (7.37)	12 (1.64)
77	BJP	606 (95.89)	SP	8 (1.27)	598 (94.62)	INC	7 (1.11)	11 (1.74)
78	SP	179 (48.12)	BJP	159 (42.74)	20 (5.38)	INC	27 (7.26)	7 (1.88)
79	BJP	433 (89.46)	BSP	20 (4.13)	413 (85.33)	SP	10 (2.07)	21 (4.34)
80	BJP	384 (94.35)	SP	7 (1.72)	377 (92.63)	SDU	6 (1.47)	10 (2.46)
81	BJP	229 (38.95)	SP	210 (35.71)	19 (3.24)	INC	130 (22.11)	19 (3.23)
82	BJP	388 (61.39)	SP	158 (25)	230 (36.39)	INC	75 (11.87)	11 (1.74)
83	BJP	635 (83.44)	SP	60 (7.88)	575 (75.56)	BSP	31 (4.07)	35 (4.6)
84	BJP	194 (63.61)	SP	71 (23.28)	123 (40.33)	INC	34 (11.15)	6 (1.97)
85	SP	349 (67.37)	INC	100 (19.31)	249 (48.06)	BJP	50 (9.65)	19 (3.67)
86	BJP	430 (88.11)	SP	34 (6.97)	396 (81.14)	INC	10 (2.05)	14 (2.87)
87	BJP	271 (53.03)	SP	210 (41.1)	61 (11.93)	INC	22 (4.31)	8 (1.57)
88	SP	433 (80.48)	INC	70 (13.01)	363 (67.47)	BJP	27 (5.02)	8 (1.49)
89	SP	457 (80.32)	INC	74 (13.01)	383 (67.31)	BJP	29 (5.1)	9 (1.58)
90	SP	326 (95.6)	INC	10 (2.93)	316 (92.67)	BJP	4 (1.17)	1 (0.29)
91	SP	478 (94.65)	INC	17 (3.37)	461 (91.28)	BJP	8 (1.58)	2 (0.4)
92	BJP	338 (74.29)	SP	91 (20)	247 (54.29)	INC	13 (2.86)	13 (2.86)
93	SP	339 (61.75)	INC	150 (27.32)	189 (34.43)	BJP	53 (9.65)	7 (1.28)
94	SP	326 (60.37)	BJP	137 (25.37)	189 (35)	INC	65 (12.04)	12 (2.22)
95	SP	465 (91.18)	BJP	21 (4.12)	444 (87.06)	INC	19 (3.73)	5 (0.98)
96	SP	533 (91.74)	INC	31 (5.34)	502 (86.4)	BSP	10 (1.72)	7 (1.2)
97	BJP	564 (95.11)	SP	11 (1.85)	553 (93.26)	SDU	7 (1.18)	11 (1.85)
98	BJP	537 (92.43)	BSP	17 (2.93)	520 (89.5)	SP	7 (1.2)	20 (3.44)
99	BJP	373 (85.16)	BSP	31 (7.08)	342 (78.08)	SP	22 (5.02)	12 (2.74)
100	BJP	250 (64.1)	SP	116 (29.74)	134 (34.36)	INC	17 (4.36)	7 (1.79)
101	SP	452 (73.38)	INC	63 (10.23)	389 (63.15)	BJP	52 (8.44)	49 (7.95)
102	BJP	265 (47.49)	SP	207 (37.1)	58 (10.39)	INC	52 (9.32)	34 (6.09)
103	SP	348 (51.33)	BJP	156 (23.01)	192 (28.32)	BSP	107 (15.78)	67 (9.88)
104	BJP	506 (84.9)	SP	60 (10.07)	446 (74.83)	INC	10 (1.68)	20 (3.36)
105	BJP	370 (81.32)	SP	44 (9.67)	326 (71.65)	BSP	16 (3.52)	25 (5.49)

Contd....

Socio-Economic Amenities - Rural

Access to Education Facilities

Particulars	Number of Villages (% of Population)				
	Available	Not Available	If Not Available (Distance of Nearest Facility)		
			A	B	C
Govt. Primary School	183 (94)	63 (6)	24 (2)	1 (0)	0 (0)
Private Primary School	85 (67)	161 (33)	2 (0)	0 (0)	0 (0)
Govt. Middle School	108 (69)	138 (31)	64 (13)	13 (3)	2 (0)
Private Middle School	41 (32)	205 (68)	21 (5)	3 (1)	0 (0)
Govt. Secondary School	8 (2)	238 (98)	13 (5)	56 (18)	18 (7)
Private Secondary School	17 (17)	229 (83)	79 (30)	40 (13)	1 (0)
Govt. Senior Secondary School	3 (1)	243 (99)	16 (3)	64 (20)	28 (13)
Private Senior Secondary School	10 (13)	236 (87)	59 (21)	41 (15)	3 (1)
Govt. Arts and Science Degree College	0 (0)	246 (100)	6 (4)	36 (20)	162 (63)
Private Arts and Science Degree College	0 (0)	246 (100)	1 (0)	4 (1)	23 (6)
Govt. Engineering College	0 (0)	246 (100)	0 (0)	11 (7)	62 (23)
Private Engineering College	0 (0)	246 (100)	4 (5)	10 (3)	131 (50)
Govt. Medicine College	0 (0)	246 (100)	0 (0)	6 (3)	34 (12)
Private Medicine College	0 (0)	246 (100)	1 (1)	0 (0)	168 (66)
Govt. Management Institute	0 (0)	246 (100)	1 (0)	12 (5)	35 (11)
Private Management Institute	0 (0)	246 (100)	0 (0)	3 (2)	146 (61)
Govt. Polytechnic	0 (0)	246 (100)	4 (1)	36 (24)	139 (48)
Private Polytechnic	0 (0)	246 (100)	0 (0)	1 (0)	39 (16)
Govt. Vocational Training School/ITI	0 (0)	246 (100)	6 (5)	36 (18)	161 (62)
Private Vocational Training School/ITI	0 (0)	246 (100)	0 (0)	4 (1)	7 (5)
Govt. Non Formal Training Centre	1 (1)	245 (99)	5 (1)	13 (4)	52 (19)
Private Non Formal Training Centre	1 (0)	245 (100)	1 (1)	0 (0)	7 (2)
Govt. School For Disabled	0 (0)	246 (100)	2 (0)	2 (1)	15 (8)
Private School For Disabled	0 (0)	246 (100)	0 (0)	0 (0)	18 (7)
Government Others	1 (2)	245 (98)	0 (0)	0 (0)	3 (0)
Private Others	0 (0)	246 (100)	0 (0)	0 (0)	3 (1)

Note : Distance A : Less than 5 km; B : Between 5-10 km; C : 10+ km.; Source : Data Analysis is based on 2011 Census.

DISCLAIMER

The Terms of Use and Disclaimer of Datanet India Private Limited (hereinafter referred to as "Datanet") for use of this analysis report of **Chamraua Assembly Constituency (Chamraua Vidhan Sabha)** :-

1. **Assembly Factbook™** is a Registered Trade Mark owned by Datanet.
2. All the maps are sketched and graphical representation only and have not been drawn to the scale and also not to represent the actual geographical area or boundary of the unit.
3. The data for the aforesaid analysis is based on authentic sources and has been culled from the various publications of Census, CSO and NSSO for district and block level data, various central and state government departments, Central & State Elections Commissions and the concerned Returning Officers' releases, Electoral Rolls, Election results and allied publications, internal assessment, surveys, estimates and analysis. Therefore, certain adjustment of data at micro level may have been done to arrive closer to the macro data.
4. Data have been provided on an "As Is" and "As AVAILABLE" basis
5. The colours shown in the maps or diagram and charts of a particular party, alliance or AC are indicative and do not represent them.
6. This publication which includes maps, sheets, graphs and data would be the property under copyright of Datanet only. The user may use these for its internal study, analysis and research purposes. It's public display, re-selling or any commercial uses by the user are not allowed.
7. Datanet has taken due care and caution in compilation and processing of data and allied information, but does not guarantee the accuracy, adequacy or completeness of any information/analysis and will be not responsible for any errors or omissions or for the results obtained from the use of such information/analysis.
8. All the contents for the publication have been culled from various authentic sources and Datanet reasonably believes such sources to be reliable, but does not make any representations, express or implied as to the accuracy or fitness of use of such information. The information or contents of the information/analysis do not constitute advice and should not be relied upon in making (or refraining from making) any decision. Any reliance placed upon the information provided by Datanet is the sole responsibility and strictly at the user's risk.
9. In no event will Datanet be liable for any damages (including, without limitation, damages for loss of business projects, or loss of profits) arising in contract, tort or otherwise from the use of or inability to use any of its contents, or from any action taken (or refrained from being taken) as a result of using the analysis or any of its contents. Datanet its directors, owners, editors, officials, employees, distributor and agents or any associate will not be liable for any errors in the information contained or any consequences arising from the use of the contents of the provided information/analysis.
10. If any provision of these terms and conditions is held invalid or illegal or unenforceable for any reason by any court of competent jurisdiction, such provision shall be severed and the remainder of provisions of the terms and conditions shall continue in full force and effect as if the Term of Use had been executed with the invalid, illegal or unenforceable provision eliminated.
11. If there are any discrepancies in the information provided, please bring it to attention of Datanet for suitable rectification measures.

Buy Online This Complete Book At
Datanet India eBooks Store

www.indiastatpublications.com

or go directly at

[http://www.indiastatpublications.com/
Assembly_factbook/Uttar Pradesh/Rampur/ Chamraua](http://www.indiastatpublications.com/Assembly_factbook/Uttar%20Pradesh/Rampur/Chamraua)



i indiatat**elections**

ISBN : 978-93-5905-923-5



9 789359 105923 5