



Uttar Pradesh

# Assembly Factbook™

Unchahar Assembly Constituency



Key Electoral Data of Unchahar  
Assembly Constituency (Vidhan Sabha)

Uttar Pradesh

# **Assembly Factbook™**

Unchahar Assembly Constituency



Unchahar Vidhan Sabha

**Editor & Director**

Dr. R.K. Thukral

**Research Editor**

Dr. Shafeeq Rahman

**Compiled, Researched and Published by  
Datanet India Pvt. Ltd.**

D-100, 1st Floor,

Okhla Industrial Area, Phase-I,

New Delhi- 110020.

Ph.: 91-11- 43580781-84

Email : support@indiastatpublications.com

Website : www.indiastatelections.com

**Online Book Store :**

www.indiastatpublications.com

**Report No. :** AFB/UP-183-0123

**ISBN :** 978-93-5905-939-6

**First Edition :** January, 2018

**Sixth Updated Edition :** January, 2023

**Price :** Rs.11500/-

US\$ 310

**© Datanet India Pvt. Ltd.**

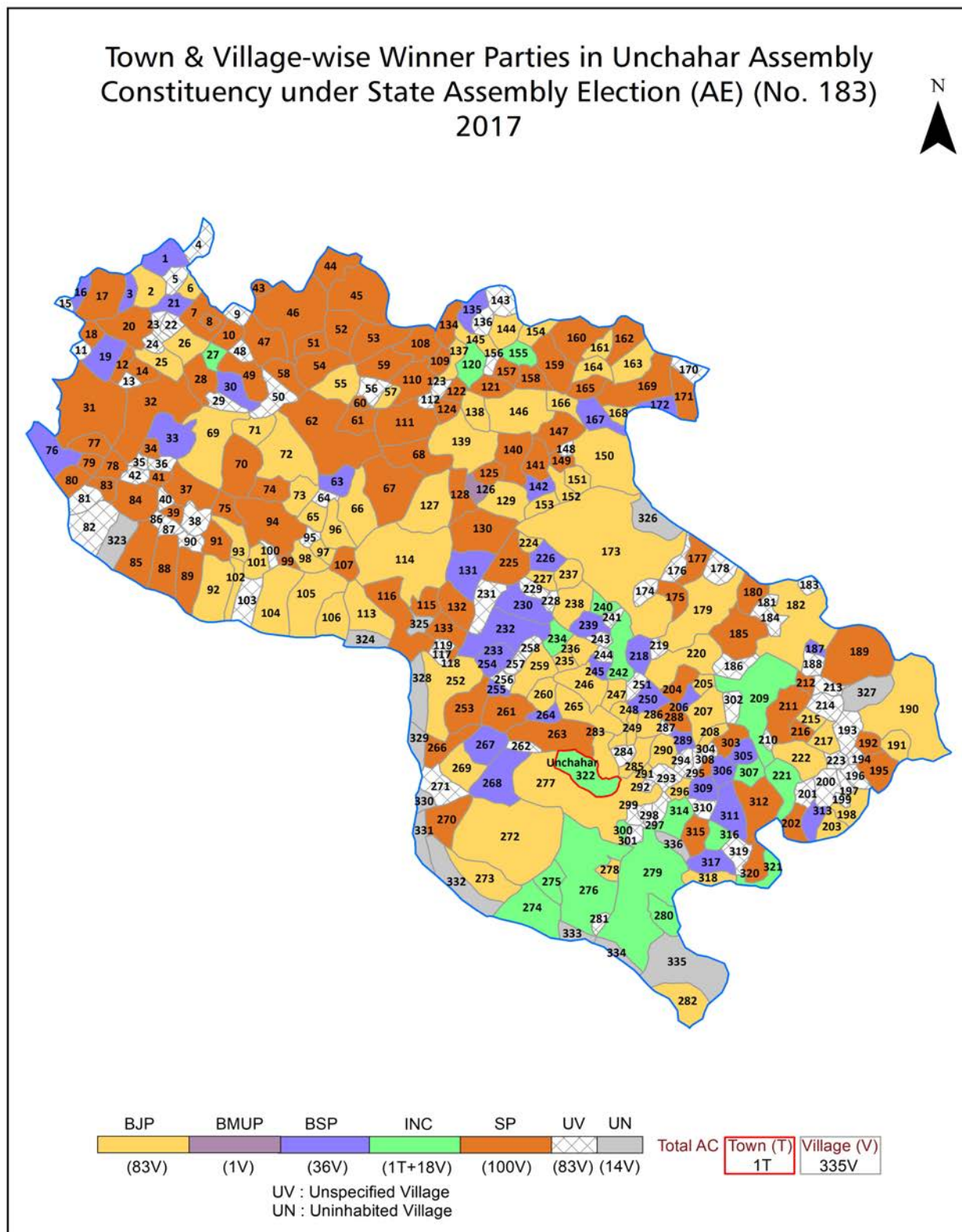
All rights reserved. No part of this book may be reproduced, stored in a retrieval system or transmitted in any form or by any means, mechanical photocopying, photographing, scanning, recording or otherwise without the prior written permission of the publisher. Please refer to Disclaimer at page no. 302 for the use of this publication.

Printed in India

No.	Particulars	Page No.
	<b>Introduction</b>	
1	Assembly Constituency - (Vidhan Sabha) at a Glance   Features of Assembly as per Delimitation Commission of India (2008)	1-2
	<b>Location and Political Maps</b>	
2	Location Map   Boundaries of Assembly Constituency - (Vidhan Sabha) in District   Boundaries of Assembly Constituency under Parliamentary Constituency - (Lok Sabha)   Town & Village-wise Winner Parties-2022, 2019, 2017, 2014, 2012 and 2009	3-11
	<b>Administrative Setup (2011)</b>	
3	District   Sub-district   Towns   Villages   Inhabited Villages   Uninhabited Villages   Village Panchayat   Intermediate Panchayat	12-28
	<b>Demographics (2011)</b>	
4	Population   Households   Rural/Urban Population   Towns and Villages by Population Size   Sex Ratio (Total & 0-6 Years)   Religious Population   Social Population   Literacy Rate	29-30
	<b>Electoral Features</b>	
5	Important Dates of Last Elections Held   Electors by Gender   Service Electors   Voters   Voters Turnout   Polling Stations & Average Number of Electors per Polling Station   Electors by Age Group   Present Elected Representatives	31-36
	<b>Historical Summary Election Results</b>	
6	Vote Share of Major Parties   Winning Margin (Number & Percentage)   Polarity of Parties   Summary Result of Assembly Segment of Parliamentary Election 2019, 2014 and 2009   Summary Result of Assembly Elections 2022, 2017 and 2012	37-46
	<b>Polling Station Level Election Results</b>	
7	Name and Number of Polling Station 2022, 2019, 2017, 2014, 2012 and 2009   Polling Station-wise Electors, Voters & Voters Turnout 2022, 2019, 2017, 2014, 2012 and 2009   Polling Station wise Elections Results 2022, 2019, 2017, 2014, 2012 and 2009	47-260
8	<b>Panchayat and Local Bodies Election Results</b> Panchayat Result 2015   Urban Local Bodies Result 2012	261-280
	<b>Share of Assembly Constituency</b>	
9	Share of Assembly Constituency - (Vidhan Sabha) in State, District and Parliamentary Constituency - (Lok Sabha)	281
	<b>Socio-Economic Amenities (2011)</b>	
10	Access to Administrative Units   Agricultural, Manufacturing and Industrial Commodities   Demographic Indicators   Education   Health & Manpower   Drinking Water Supply   Sanitation   Entertainment and Recreations Infrastructure   Power   Food Allocation Distribution and Marketing of Agriculture Commodities Infrastructure   Transport and Road Infrastructure   Communication   Banking and Financial Services   Land Use   Irrigation Source	283-297
11	<b>Abbreviation &amp; Sources</b>	298-301
12	<b>Disclaimer</b>	302



## Location & Political Map



## Administrative Setup

### List of Village Panchayat & Intermediate Panchayat (Block) Name - 2011

Village Name	Village Panchayat Name	Intermediate Panchayat Name
Aihari Buzurg	Erahi Bugurg	Rohniya
Aima Jahanmiyan	Aima Jahnna	Unchahar
Alawalpur	Alawalpur 0193	Deenshah Paras Rampura
Alinagar Askaranpur	Itauli	Rohniya
Alipur Chakrai	Alipur Chakrai 0155	Deenshah Paras Rampura
Amaraha	Amaraha	Dalmau
Ambara Mathai	Ambara Mathai 0149	Deenshah Paras Rampura
Arkha Mustakil	Arkha Mu.	Unchahar
Babhanpur	Bamanpur	Unchahar
Bachhaiyyapur	Kamalpur	Rohniya
Baderwa	Amraha	Dalmau
Bahadur Ganj	Charuhar Beeru	Deenshah Paras Rampura
Baharampur	Kirtapur Charuhar	Deenshah Paras Rampura
Baharpur	Eshwardaspur	Unchahar
Baherawa	Baherwa	Unchahar
Baheria	Rasulpur Gaharwari	Dalmau
Bairihat	Bandhan	Jagatpur
Bandai	Sarauiy	Rohniya
Bansi Rihayak	Bansi Rihayak 0148	Deenshah Paras Rampura
Baramjitpur Urf Khwata	Hamidpur	Rohniya
Barara Bujurg	Barara Bujurg	Dalmau
Basi Paran	Basi Paran	Dalmau
Behi Khor	Behi Khor 0194	Deenshah Paras Rampura
Behra Mau	Behra Mau	Unchahar
Bejhla Mau	Bejhla Mau	Dalmau
Beni Kama	Beni Kama	Jagatpur
Beni Kopa	Baini Kama	Jagatpur
Bhagawanpur Chhatamba	Narendrapur	Dalmau
Bhagawantpur Chandaniha Mu.	Bhagawantpur Chandaniha Mu. 0187	Deenshah Paras Rampura

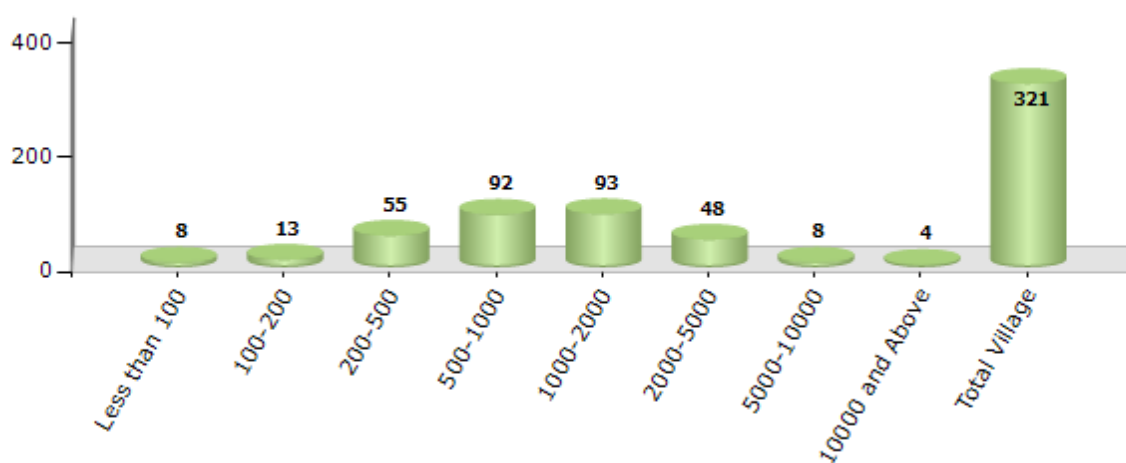
Contd....

## Demographics

### Number of Villages by Population Size - 2011

Less than 100	100-200	200-500	500-1000	1000-2000	2000-5000	5000-10000	10000 and Above	Total Village
8	13	55	92	93	48	8	4	321

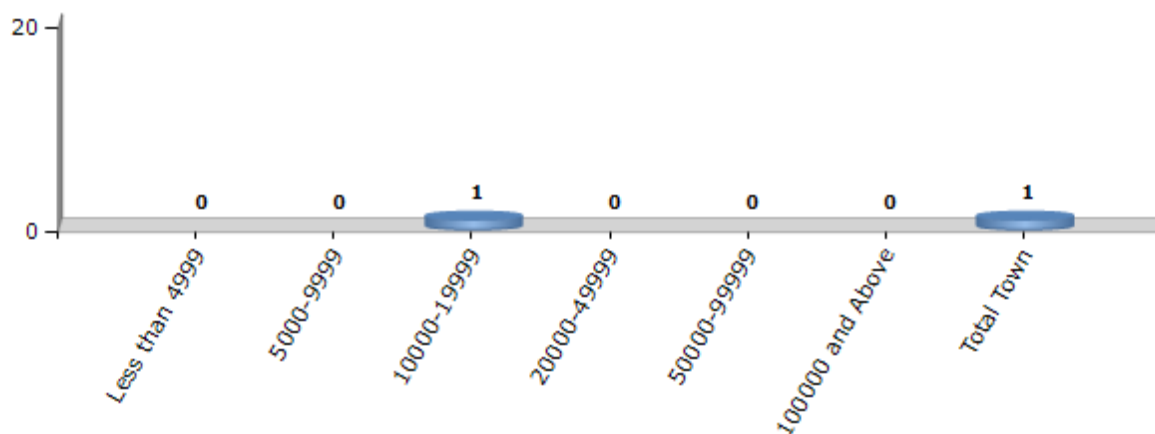
Number of Villages by Population Size - 2011



### Number of Towns by Population Size - 2011

Less than 4999	5000-9999	10000-19999	20000-49999	50000-99999	100000 and Above	Total Town
0	0	1	0	0	0	1

Number of Towns by Population Size - 2011

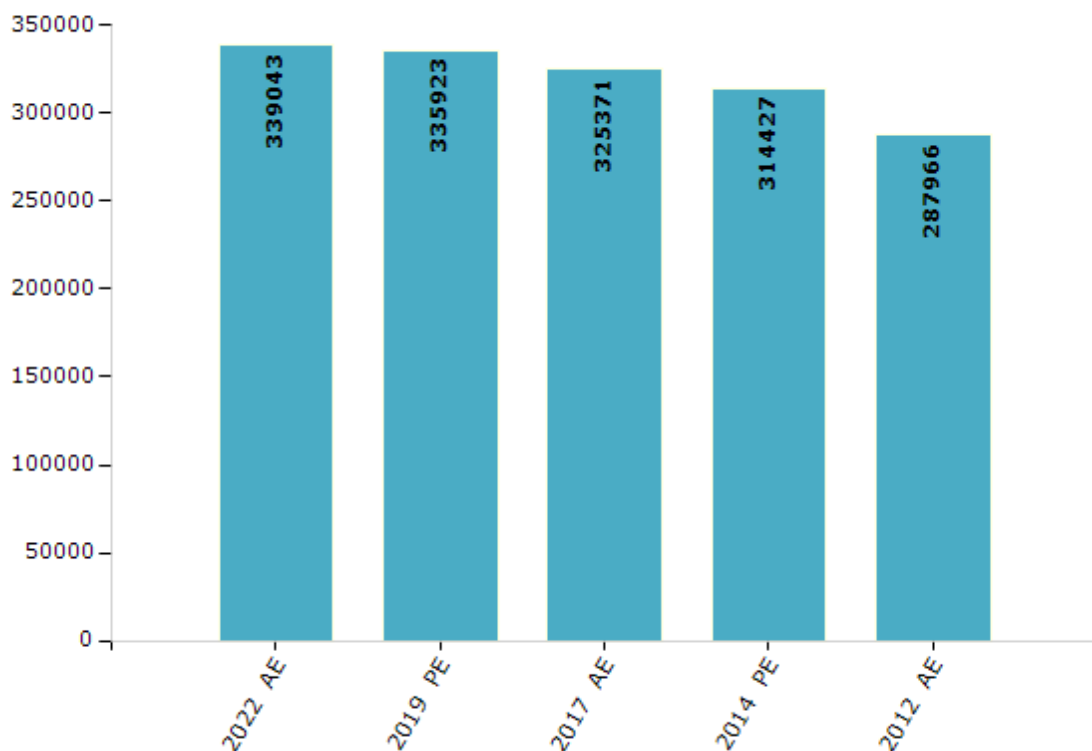


## Electoral Features

### Electors by Male & Female

Year	Male	Female	Others	Total	Year	Male	Female	Others	Total
2022 AE	178623	160407	13	339043	1991 AE	-	-	-	-
2019 PE	177076	158847	0	335923	1989 AE	-	-	-	-
2017 AE	172288	153080	3	325371	1985 AE	-	-	-	-
2014 PE	167503	146909	15	314427	1980 AE	-	-	-	-
2012 AE	154709	133248	9	287966	1977 AE	-	-	-	-
2009 PE	-	-	-	-	1974 AE	-	-	-	-
2007 AE	-	-	-	-	1969 AE	-	-	-	-
2004 PE	-	-	-	-	1967 AE	-	-	-	-
2002 AE	-	-	-	-	1962 AE	-	-	-	-
1999 PE	-	-	-	-	1957 AE	-	-	-	-
1996 AE	-	-	-	-	1952 AE	-	-	-	-
1993 AE	-	-	-	-					

Number of Electors



**Note :** AE : Assembly Election, PE : Assembly Segment of Parliamentary Election

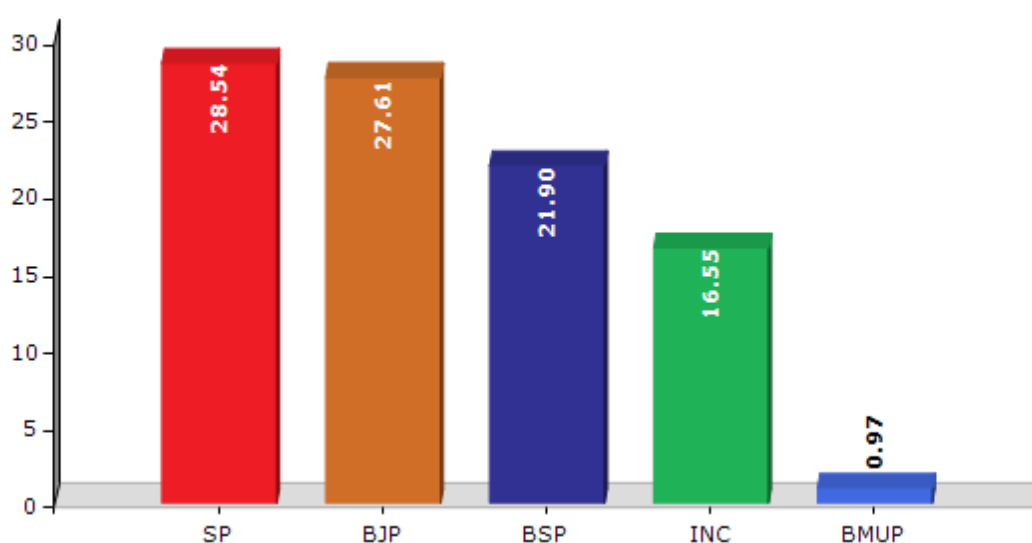


## Historical Summary Election Results

### Summary Result of Assembly Election - 2017

Candidate Name	Party	Votes	Votes %
Manoj Kumar Pandey	SP	59103	28.54
Utkrist Maurya	BJP	57169	27.61
Vivek Vikram Singh	BSP	45356	21.9
Ajai Pal Singh	INC	34274	16.55
Mo.Junaid	BMUP	2000	0.97
Manju Pal	IND	1587	0.77
Radheshyam	RLD	1295	0.63
Ram Pal	IND	1282	0.62
Sudhir Kumar	JANADIP	697	0.34
Mahendra Singh	RJAP	674	0.33
Amar Nath	IND	587	0.28
Vijay Kumar	MWSP	547	0.26
	NOTA	2517	1.22

Votes Percentage of Top Parties - 2017



## Polling Station Level Election Results

### Number and Name of Polling Stations (PS) (2022)

Number of Polling Stations	Name of Polling Stations	Number of Polling Stations	Name of Polling Stations
1	Baheriya	22	Bharsana
2	Narendrapur	23	Bharsana
3	Narendrapur	24	Kandharpur
4	Raypur Tappa Haveli	25	Deenganj
5	Raypur Tappa Haveli	26	Saray Lakhmi
6	Chhajjupur	27	Shobhavapur Pakhrauli
7	Salempur	28	Pakharauli
8	Salempur	29	Pakharauli
9	Khalilpur	30	Chandpur Look
10	Khalilpur	31	Mirjapur Urf Soorajpur Saimbasi
11	Kurauli Dama	32	Kalyanpur Beti
12	Kurauli Dama	33	Narharpur
13	Senduramau	34	Dharmapur
14	Mansukhmau	35	Tarapur Basi
15	Radhabalampur	36	Rasoolpur Dharava
16	Baderava	37	Rasoolpur Dharava
17	Sahmada	38	Rasoolpur Dharava
18	Teliyani	39	Nevada Patti
19	Santpur	40	Dheeranpur
20	Sursana	41	Vishundaspur
21	Sursana	42	Vishundaspur

Contd....

## Polling Station Level Election Results

### Polling Station-wise Votes Secured by Overall Top Five Parties in Unchahar Assembly in Assembly Election (AE) under Rae Bareilly Parliamentary Constituency in Uttar Pradesh (2022)

Number of Polling Station	Winner - Manoj Kumar Pandey (SP)	Runner-up - Amarpal Maurya (BJP)	3rd - Anjali Maurya (BSP)	4th - Atul Singh (INC)	5th - Shailendra Kumar Gupta (IND)	NOTA	Other	Total Votes Secured
36	244	189	133	14	4	2	34	620
37	277	80	107	13	2	2	12	493
38	201	130	230	7	0	2	40	610
39	250	67	223	15	1	3	12	571
40	242	38	211	21	1	0	17	530
41	189	160	74	19	1	1	14	458
42	273	152	108	15	5	3	13	569
43	299	75	82	15	1	2	20	494
44	225	210	237	44	0	6	18	740
45	301	134	151	13	1	3	16	619
46	238	14	81	3	2	1	7	346
47	247	30	16	6	1	2	4	306
48	250	129	248	18	1	0	14	660
49	294	72	133	38	7	5	31	580
50	181	140	248	30	1	3	15	618
51	261	45	166	10	2	6	21	511
52	216	126	130	31	2	3	22	530
53	139	131	77	15	2	2	18	384
54	247	142	207	18	6	0	16	636
55	175	123	93	49	5	2	25	472
56	304	105	58	110	2	6	14	599
57	341	119	246	31	3	2	26	768
58	397	44	67	12	2	1	22	545
59	79	160	29	14	1	4	14	301
60	272	216	97	54	4	7	14	664
61	81	183	28	16	7	0	16	331
62	75	187	12	29	3	4	11	321
63	351	112	36	29	4	4	21	557
64	386	26	95	61	3	1	11	583
65	263	138	76	98	1	4	17	597
66	227	69	51	46	1	2	10	406
67	463	110	207	24	8	2	39	853
68	312	149	96	28	4	3	26	618
69	167	27	92	23	2	0	9	320
70	230	229	90	19	3	1	25	597

Contd....

## Polling Station Level Election Results

**Winner, Runner-up and 3rd Party Position & Winning Margin According to Polling Stations in Unchahar Assembly in Assembly Election (AE) under Rae Bareilly Parliamentary Constituency in Uttar Pradesh (2022)**

Polling Station Number	Winner Party	Winner Votes (%)	Runner-up Party	Runner-up Votes (%)	Winning Margin Votes (%)	Third Party	Third Party Votes (%)	Other Votes (%)
71	SP	306 (51.43)	BSP	108 (18.15)	198 (33.28)	BJP	98 (16.47)	83 (13.95)
72	BJP	176 (45.6)	SP	168 (43.52)	8 (2.08)	BSP	32 (8.29)	10 (2.59)
73	BJP	215 (60.56)	SP	115 (32.39)	100 (28.17)	INC	9 (2.54)	16 (4.51)
74	BJP	201 (55.07)	SP	144 (39.45)	57 (15.62)	BSP	11 (3.01)	9 (2.47)
75	SP	244 (50.21)	BJP	180 (37.04)	64 (13.17)	BSP	38 (7.82)	24 (4.94)
76	SP	166 (48.12)	BJP	117 (33.91)	49 (14.21)	BSP	44 (12.75)	18 (5.22)
77	BJP	178 (52.05)	BSP	78 (22.81)	100 (29.24)	SP	45 (13.16)	41 (11.99)
78	BSP	156 (36.36)	SP	138 (32.17)	18 (4.19)	BJP	82 (19.11)	53 (12.35)
79	BJP	199 (47.04)	SP	147 (34.75)	52 (12.29)	BSP	48 (11.35)	29 (6.86)
80	BJP	162 (39.13)	SP	137 (33.09)	25 (6.04)	INC	56 (13.53)	59 (14.25)
81	SP	231 (45.38)	BSP	132 (25.93)	99 (19.45)	BJP	117 (22.99)	29 (5.7)
82	BJP	269 (46.95)	SP	218 (38.05)	51 (8.9)	INC	46 (8.03)	40 (6.98)
83	BJP	318 (40.3)	SP	274 (34.73)	44 (5.57)	BSP	119 (15.08)	78 (9.89)
84	SP	185 (49.33)	BJP	106 (28.27)	79 (21.06)	BSP	54 (14.4)	30 (8)
85	BJP	160 (52.46)	SP	90 (29.51)	70 (22.95)	BSP	48 (15.74)	7 (2.3)
86	SP	321 (45.79)	BJP	176 (25.11)	145 (20.68)	BSP	153 (21.83)	51 (7.28)
87	SP	254 (39.87)	BJP	192 (30.14)	62 (9.73)	BSP	126 (19.78)	65 (10.2)
88	BJP	463 (60.76)	SP	157 (20.6)	306 (40.16)	BSP	75 (9.84)	67 (8.79)
89	BJP	303 (40.95)	SP	258 (34.86)	45 (6.09)	BSP	149 (20.14)	30 (4.05)
90	BJP	256 (51.72)	SP	118 (23.84)	138 (27.88)	BSP	84 (16.97)	37 (7.47)
91	SP	211 (46.68)	BJP	155 (34.29)	56 (12.39)	BSP	72 (15.93)	14 (3.1)
92	SP	165 (45.83)	BJP	140 (38.89)	25 (6.94)	BSP	33 (9.17)	22 (6.11)
93	SP	394 (65.23)	BJP	99 (16.39)	295 (48.84)	BSP	78 (12.91)	33 (5.46)
94	SP	326 (55.25)	BJP	211 (35.76)	115 (19.49)	BSP	25 (4.24)	28 (4.75)
95	BJP	225 (31.56)	BSP	219 (30.72)	6 (0.84)	SP	203 (28.47)	66 (9.26)
96	SP	230 (47.62)	BJP	137 (28.36)	93 (19.26)	BSP	92 (19.05)	24 (4.97)
97	SP	334 (52.19)	BJP	208 (32.5)	126 (19.69)	BSP	51 (7.97)	47 (7.34)
98	BJP	193 (38.52)	SP	160 (31.94)	33 (6.58)	BSP	116 (23.15)	32 (6.39)
99	SP	233 (49.16)	BJP	136 (28.69)	97 (20.47)	BSP	65 (13.71)	40 (8.44)
100	SP	176 (40.93)	BSP	117 (27.21)	59 (13.72)	BJP	109 (25.35)	28 (6.51)
101	BJP	297 (58.58)	BSP	112 (22.09)	185 (36.49)	SP	67 (13.21)	31 (6.11)
102	BJP	181 (47.38)	SP	95 (24.87)	86 (22.51)	BSP	81 (21.2)	25 (6.54)
103	SP	208 (57.14)	BJP	105 (28.85)	103 (28.29)	BSP	21 (5.77)	30 (8.24)
104	SP	134 (44.67)	BSP	101 (33.67)	33 (11)	BJP	39 (13)	26 (8.67)
105	BJP	346 (60.38)	SP	108 (18.85)	238 (41.53)	BSP	86 (15.01)	33 (5.76)

Contd....

## Socio-Economic Amenities - Rural

### Access to Education Facilities

Particulars	Number of Villages (% of Population)				
	Available	Not Available	If Not Available (Distance of Nearest Facility)		
			A	B	C
Govt. Primary School	198 (73)	123 (27)	60 (8)	3 (0)	5 (0)
Private Primary School	22 (16)	299 (84)	2 (1)	0 (0)	0 (0)
Govt. Middle School	86 (45)	235 (55)	121 (23)	26 (5)	4 (1)
Private Middle School	21 (11)	300 (89)	20 (5)	2 (0)	0 (0)
Govt. Secondary School	18 (12)	303 (88)	65 (16)	63 (14)	7 (1)
Private Secondary School	20 (14)	301 (86)	72 (18)	15 (4)	2 (1)
Govt. Senior Secondary School	19 (11)	302 (89)	56 (15)	70 (16)	14 (3)
Private Senior Secondary School	12 (9)	309 (91)	59 (17)	27 (7)	4 (1)
Govt. Arts and Science Degree College	7 (3)	314 (97)	30 (9)	41 (11)	92 (21)
Private Arts and Science Degree College	6 (7)	315 (93)	33 (12)	40 (12)	9 (2)
Govt. Engineering College	3 (2)	318 (98)	4 (1)	8 (2)	231 (69)
Private Engineering College	0 (0)	321 (100)	1 (0)	0 (0)	3 (1)
Govt. Medicine College	0 (0)	321 (100)	1 (1)	16 (6)	226 (67)
Private Medicine College	0 (0)	321 (100)	1 (0)	0 (0)	0 (0)
Govt. Management Institute	31 (11)	290 (89)	0 (0)	4 (1)	174 (52)
Private Management Institute	0 (0)	321 (100)	0 (0)	0 (0)	12 (6)
Govt. Polytechnic	0 (0)	321 (100)	2 (0)	3 (0)	249 (75)
Private Polytechnic	0 (0)	321 (100)	0 (0)	0 (0)	0 (0)
Govt. Vocational Training School/ITI	1 (1)	320 (99)	2 (0)	2 (0)	236 (71)
Private Vocational Training School/ITI	0 (0)	321 (100)	0 (0)	3 (1)	7 (2)
Govt. Non Formal Training Centre	4 (3)	317 (97)	3 (1)	3 (0)	136 (38)
Private Non Formal Training Centre	0 (0)	321 (100)	0 (0)	0 (0)	0 (0)
Govt. School For Disabled	1 (1)	320 (99)	1 (0)	3 (0)	166 (51)
Private School For Disabled	0 (0)	321 (100)	0 (0)	0 (0)	0 (0)
Government Others	0 (0)	321 (100)	0 (0)	0 (0)	3 (0)
Private Others	0 (0)	321 (100)	0 (0)	0 (0)	0 (0)

Note : Distance A : Less than 5 km; B : Between 5-10 km; C : 10+ km.; Source : Data Analysis is based on 2011 Census.



## DISCLAIMER

The Terms of Use and Disclaimer of Datanet India Private Limited (hereinafter referred to as "Datanet") for use of this analysis report of **Unchahar Assembly Constituency (Unchahar Vidhan Sabha)** :-

1. **Assembly Factbook™** is a Registered Trade Mark owned by Datanet.
2. All the maps are sketched and graphical representation only and have not been drawn to the scale and also not to represent the actual geographical area or boundary of the unit.
3. The data for the aforesaid analysis is based on authentic sources and has been culled from the various publications of Census, CSO and NSSO for district and block level data, various central and state government departments, Central & State Elections Commissions and the concerned Returning Officers' releases, Electoral Rolls, Election results and allied publications, internal assessment, surveys, estimates and analysis. Therefore, certain adjustment of data at micro level may have been done to arrive closer to the macro data.
4. Data have been provided on an "As Is" and "As AVAILABLE" basis
5. The colours shown in the maps or diagram and charts of a particular party, alliance or AC are indicative and do not represent them.
6. This publication which includes maps, sheets, graphs and data would be the property under copyright of Datanet only. The user may use these for its internal study, analysis and research purposes. It's public display, re-selling or any commercial uses by the user are not allowed.
7. Datanet has taken due care and caution in compilation and processing of data and allied information, but does not guarantee the accuracy, adequacy or completeness of any information/analysis and will be not responsible for any errors or omissions or for the results obtained from the use of such information/analysis.
8. All the contents for the publication have been culled from various authentic sources and Datanet reasonably believes such sources to be reliable, but does not make any representations, express or implied as to the accuracy or fitness of use of such information. The information or contents of the information/analysis do not constitute advice and should not be relied upon in making (or refraining from making) any decision. Any reliance placed upon the information provided by Datanet is the sole responsibility and strictly at the user's risk.
9. In no event will Datanet be liable for any damages (including, without limitation, damages for loss of business projects, or loss of profits) arising in contract, tort or otherwise from the use of or inability to use any of its contents, or from any action taken (or refrained from being taken) as a result of using the analysis or any of its contents. Datanet its directors, owners, editors, officials, employees, distributor and agents or any associate will not be liable for any errors in the information contained or any consequences arising from the use of the contents of the provided information/analysis.
10. If any provision of these terms and conditions is held invalid or illegal or unenforceable for any reason by any court of competent jurisdiction, such provision shall be severed and the remainder of provisions of the terms and conditions shall continue in full force and effect as if the Term of Use had been executed with the invalid, illegal or unenforceable provision eliminated.
11. If there are any discrepancies in the information provided, please bring it to attention of Datanet for suitable rectification measures.

**Buy Online This Complete Book At**  
**Datanet India eBooks Store**

[www.indiastatpublications.com](http://www.indiastatpublications.com)

or go directly at

[http://www.indiastatpublications.com/  
Assembly\\_factbook/Uttar Pradesh/Rae\\_Bareilly/ Unchahar](http://www.indiastatpublications.com/Assembly_factbook/Uttar%20Pradesh/Rae_Bareilly/Unchahar)



**i** indiastat**elections**

ISBN : 978-93-5905-939-6



9 789359 059396