



Uttar Pradesh

# Assembly Factbook™

Kanth Assembly Constituency



Key Electoral Data of Kanth  
Assembly Constituency (Vidhan Sabha)

Uttar Pradesh

# **Assembly Factbook™**

Kanth Assembly Constituency



Kanth Vidhan Sabha

**Editor & Director**

Dr. R.K. Thukral

**Research Editor**

Dr. Shafeeq Rahman

**Compiled, Researched and Published by  
Datanet India Pvt. Ltd.**

D-100, 1st Floor,  
Okhla Industrial Area, Phase-I,  
New Delhi- 110020.  
Ph.: 91-11- 43580781-84  
Email : support@indiastatpublications.com  
Website : www.indiastatelections.com

**Online Book Store :**

www.indiastatpublications.com

**Report No. :** AFB/UP-025-0123

**ISBN :** 978-93-5905-925-9

**First Edition :** January, 2018

**Sixth Updated Edition :** January, 2023

**Price :** Rs.11500/-

US\$ 310

**© Datanet India Pvt. Ltd.**

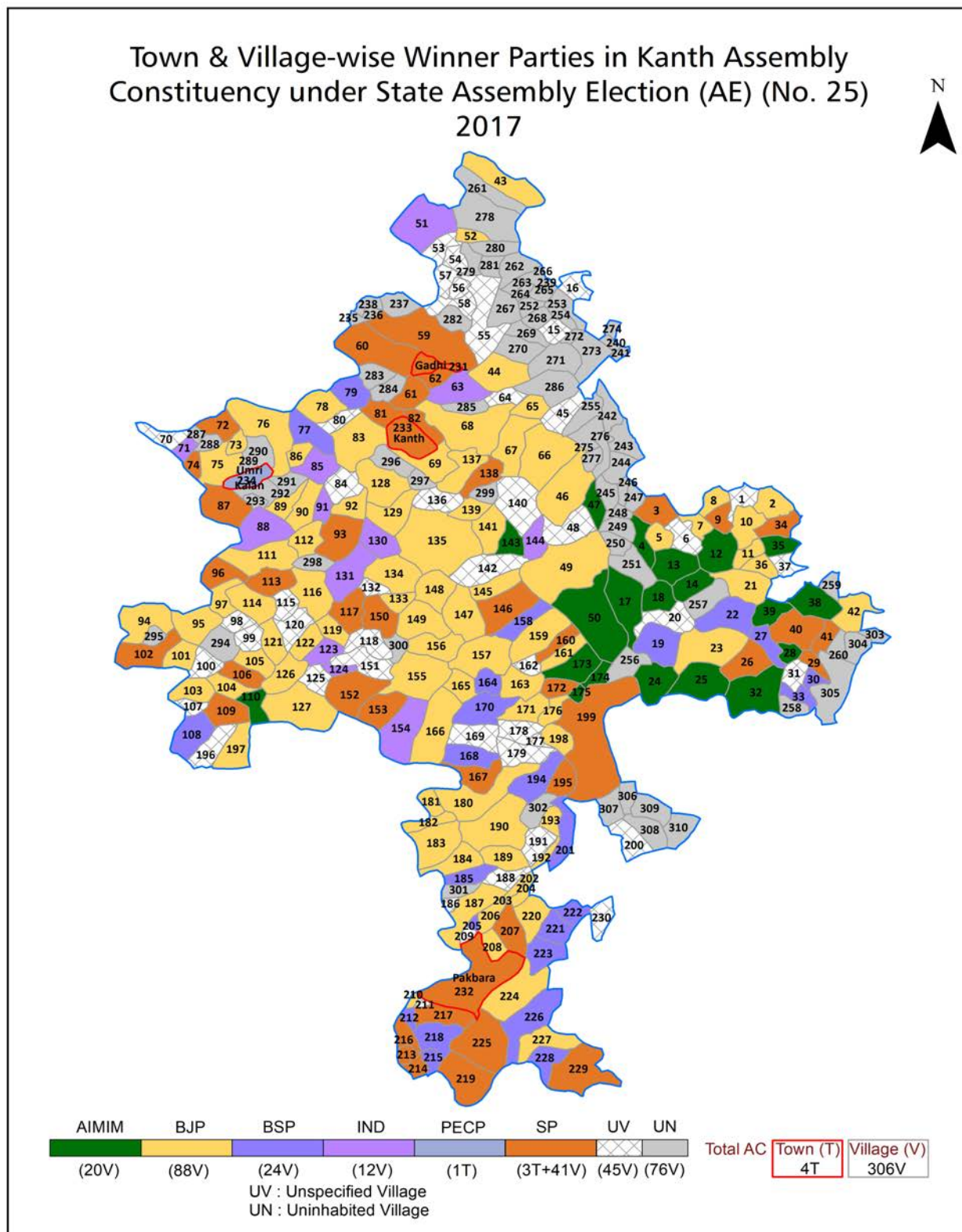
All rights reserved. No part of this book may be reproduced, stored in a retrieval system or transmitted in any form or by any means, mechanical photocopying, photographing, scanning, recording or otherwise without the prior written permission of the publisher. Please refer to Disclaimer at page no. 313 for the use of this publication.

Printed in India

No.	Particulars	Page No.
	<b>Introduction</b>	
1	Assembly Constituency - (Vidhan Sabha) at a Glance   Features of Assembly as per Delimitation Commission of India (2008)	1-2
	<b>Location and Political Maps</b>	
2	Location Map   Boundaries of Assembly Constituency - (Vidhan Sabha) in District   Boundaries of Assembly Constituency under Parliamentary Constituency - (Lok Sabha)   Town & Village-wise Winner Parties-2022, 2019, 2017, 2014, 2012 and 2009	3-11
	<b>Administrative Setup (2011)</b>	
3	District   Sub-district   Towns   Villages   Inhabited Villages   Uninhabited Villages   Village Panchayat   Intermediate Panchayat	12-23
	<b>Demographics (2011)</b>	
4	Population   Households   Rural/Urban Population   Towns and Villages by Population Size   Sex Ratio (Total & 0-6 Years)   Religious Population   Social Population   Literacy Rate	24-25
	<b>Electoral Features</b>	
5	Important Dates of Last Elections Held   Electors by Gender   Service Electors   Voters   Voters Turnout   Polling Stations & Average Number of Electors per Polling Station   Electors by Age Group   Present Elected Representatives	26-31
	<b>Historical Summary Election Results</b>	
6	Vote Share of Major Parties   Winning Margin (Number & Percentage)   Polarity of Parties   Summary Result of Assembly Segment of Parliamentary Election 2019, 2014, 2009, 2004 and 1999   Summary Result of Assembly Elections 2022, 2017, 2012, 2007, 2002, 1996, 1993, 1991, 1989, 1985, 1980, 1977, 1974, 1969, 1967, 1962 and 1957	32-57
	<b>Polling Station Level Election Results</b>	
7	Name and Number of Polling Station 2022, 2019, 2017, 2014, 2012 and 2009   Polling Station-wise Electors, Voters & Voters Turnout 2022, 2019, 2017, 2014, 2012 and 2009   Polling Station wise Elections Results 2022, 2019, 2017, 2014, 2012 and 2009	58-273
8	<b>Panchayat and Local Bodies Election Results</b> Panchayat Result 2015   Urban Local Bodies Result 2012	274-291
	<b>Share of Assembly Constituency</b>	
9	Share of Assembly Constituency - (Vidhan Sabha) in State, District and Parliamentary Constituency - (Lok Sabha)	292
	<b>Socio-Economic Amenities (2011)</b>	
10	Access to Administrative Units   Agricultural, Manufacturing and Industrial Commodities   Demographic Indicators   Education   Health & Manpower   Drinking Water Supply   Sanitation   Entertainment and Recreations Infrastructure   Power   Food Allocation Distribution and Marketing of Agriculture Commodities Infrastructure   Transport and Road Infrastructure   Communication   Banking and Financial Services   Land Use   Irrigation Source	294-308
11	<b>Abbreviation &amp; Sources</b>	309-312
12	<b>Disclaimer</b>	313



## Location & Political Map



## Administrative Setup

### List of Village Panchayat & Intermediate Panchayat (Block) Name - 2011

Village Name	Village Panchayat Name	Intermediate Panchayat Name
Adalpur Jogi Siniali	Adalpur Jogi Sihali	Chhajlet
Adampur	Mansoorpur	Dilari
Adampur Urf Ughapur	Shahpur Abdulbari	Chhajlet
Ahemadpur Nigo Nagala	Ahmadpur Nigu Nagla	Chhajlet
Ahmadpur Annadpur	Ahmadpur Annadpur	Dilari
Ahmadpur Annadpur (A.H.T)	Ahmadpur Annadpur	Dilari
Akbarpur Chahdauri	Akbarpur Chahdauri	Chhajlet
Akbarpur Sihali	Akbarpur Syahali	Chhajlet
Alipura Khalsa	Alipura Khalsa	Chhajlet
Alipura Mazra Kui	Alipur Kui	Chhajlet
Anyari Urf Alinagar	Anyari Urf Alinagar	Chhajlet
Asgaripur	Sundarpur Chaupur	Chhajlet
Avihafizpur	Avihafizpur	Chhajlet
Azdahapur	Sherpur	Chhajlet
Badera	Badera /Chatkali	Dilari
Bagadpur	Bagadpur	Moradabad
Bagiya Sagar	Bagiya Sagar	Chhajlet
Bahadurpur Khaddar	Bahadurpur Khaddar	Dilari
Baheri Brahmnan	Baheri Brahmnan 0290	Dilari
Bairampur	Bairampur	Chhajlet
Bakania	Bakania	Moradabad
Bakarpur Atayan	Bakarpur Atayan	Dilari
Baripur	Baripur	Moradabad
Barkhera Basantpur Urf Dayanat	Barkhera Basantpur Urf Dayanathpur	Chhajlet
Barudi Phatehullapur	Ahmadpur Ntgu Nagla	Chhajlet
Basawanpur	Ahamadpur Ananndpur	Dilari
Begampur	Begampur	Chhajlet
Bhainsla	Shrrpur	Chhajlet
Bhainsli Jamalpur	Bhaisali Jamalpur	Chhajlet

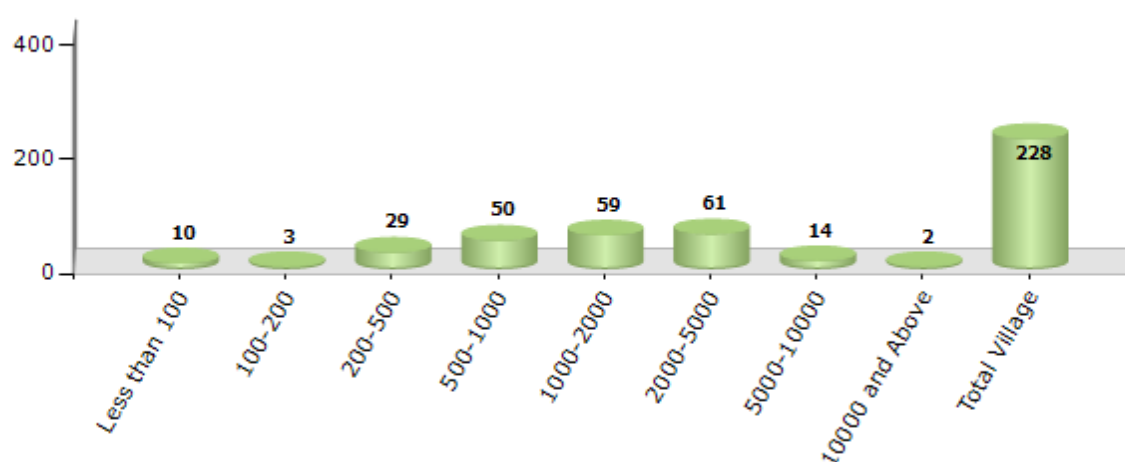
Contd....

## Demographics

### Number of Villages by Population Size - 2011

Less than 100	100-200	200-500	500-1000	1000-2000	2000-5000	5000-10000	10000 and Above	Total Village
10	3	29	50	59	61	14	2	228

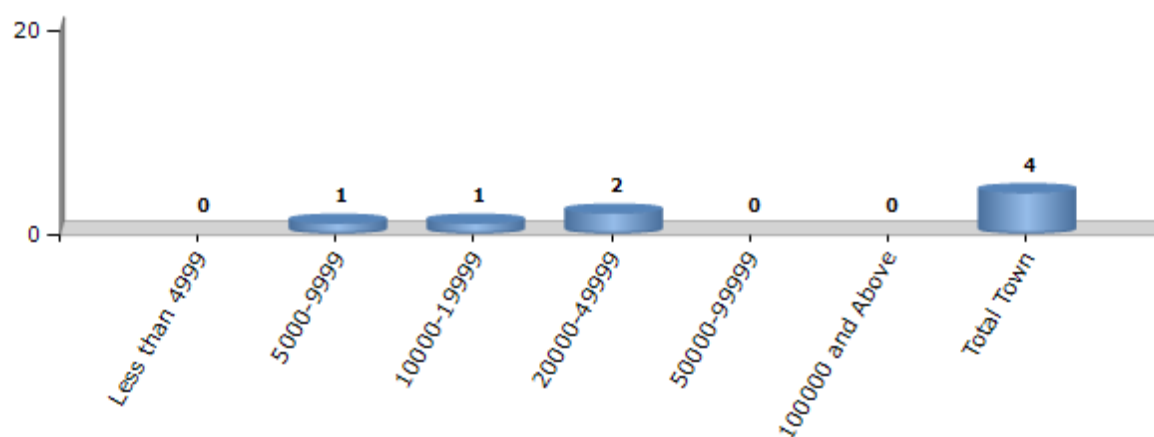
Number of Villages by Population Size - 2011



### Number of Towns by Population Size - 2011

Less than 4999	5000-9999	10000-19999	20000-49999	50000-99999	100000 and Above	Total Town
0	1	1	2	0	0	4

Number of Towns by Population Size - 2011

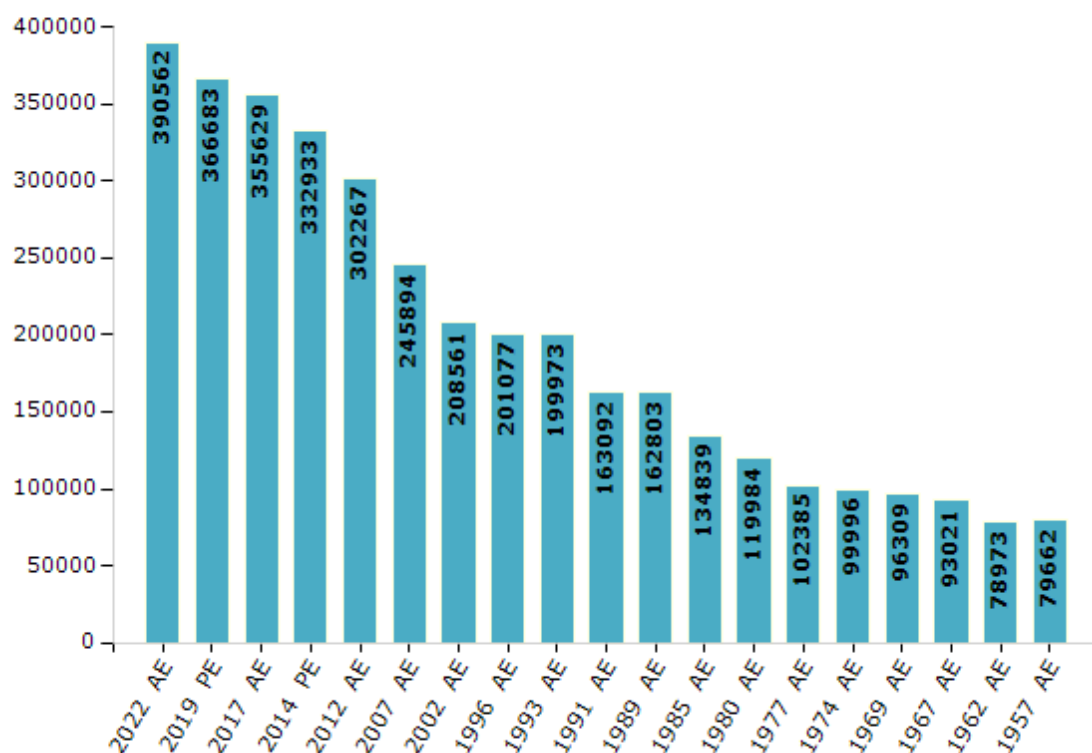


## Electoral Features

### Electors by Male & Female

Year	Male	Female	Others	Total	Year	Male	Female	Others	Total
2022 AE	206842	183699	21	390562	1991 AE	87725	75367	-	163092
2019 PE	196456	170213	14	366683	1989 AE	89553	73250	-	162803
2017 AE	191344	164270	15	355629	1985 AE	75859	58980	-	134839
2014 PE	180817	152116	0	332933	1980 AE	65304	54680	-	119984
2012 AE	166877	135383	7	302267	1977 AE	56335	46050	-	102385
2009 PE	-	-	-	-	1974 AE	53269	46727	-	99996
2007 AE	131671	114223	-	245894	1969 AE	57791	38518	-	96309
2004 PE	-	-	-	-	1967 AE	-	-	-	93021
2002 AE	117860	90701	-	208561	1962 AE	-	-	-	78973
1999 PE	-	-	-	-	1957 AE	-	-	-	79662
1996 AE	110210	90867	-	201077	1952 AE	-	-	-	-
1993 AE	106197	93776	-	199973					

Number of Electors



**Note :** AE : Assembly Election, PE : Assembly Segment of Parliamentary Election

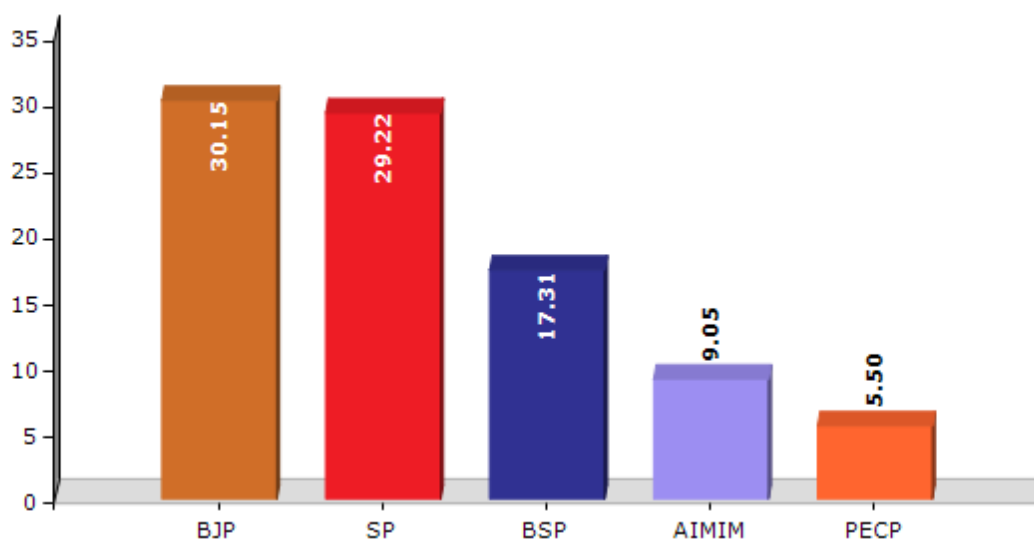


## Historical Summary Election Results

### Summary Result of Assembly Election - 2017

Candidate Name	Party	Votes	Votes %
Rajesh Kumar Singh (Chunnu)	BJP	76307	30.15
Aneesurrehman	SP	73959	29.22
Mohd. Nasir	BSP	43820	17.31
Fizaullah Chaudhry	AIMIM	22908	9.05
Muhammed Usman Ali	PECP	13931	5.5
Dinesh Kumar Saini	IND	10924	4.32
Afak Ali Khan	RLD	3458	1.37
Kashif	IND	1744	0.69
Ramrakshpal	SHS	1086	0.43
Mohammad Amil	NALP	950	0.38
Rafiullah Khan	IND	866	0.34
Madan Lal Singh	NCP	861	0.34
Mohd Israr	IND	744	0.29
Satish Kumar	RACP	351	0.14
	NOTA	1199	0.47

Votes Percentage of Top Parties - 2017



## Polling Station Level Election Results

### Number and Name of Polling Stations (PS) (2022)

Number of Polling Stations	Name of Polling Stations	Number of Polling Stations	Name of Polling Stations
1	P.School Dariyapur Room 1	22	P.S.Sikandrabad Room 2
2	U.P.V.Rajupur Khaddar Room 1	23	U.P.V.Kasampur Compo. Nikat Kanth Room 1
3	U.P.V.Payandapur Compo. Room 1	24	U.P.V.Kasampur Compo. Nikat Kanth Room 2
4	U.P.V.Payandapur Compo. Room 2	25	P.School Naya Gaon Kasampur Nikat Kanth Room 1
5	P.V.Salempur Second Room 1	26	P.School Naya Gaon Kasampur Nikat Kanth Room 2
6	P.V.Salempur Second Room 4	27	U.P.V.Akbarpur Chaidri Compo. Room No-1
7	P.V.Salempur Second Room 2	28	U.P.V.Akbarpur Chaidri Compo. Room No-2
8	P.V.Salempur Second Room 3	29	U.P.V.Akbarpur Chaidri Compo. Room No-3
9	P.M.V.. Salempur Room 1	30	P.School Naya Gaon Akbarpur Chedri Room 2
10	P.M.V.. Salempur Room 2	31	P.School Naya Gaon Akbarpur Chedri Room 3
11	P.M.V.. Salempur Room 3	32	P.School Naya Gaon Akbarpur Chedri Room 1
12	P.M.V.. Salempur Room 4	33	P.School Bahaderpur Khaddar Room -1
13	P.School.Gadhi Room 1	34	P.School Bahaderpur Khaddar Room -2
14	P.School.Gadhi Room 5	35	U.P.V. Malliwala Compo. Room No-1
15	P.School.Gadhi Room 2	36	U.P.V. Malliwala Compo. Room No-2
16	P.School.Gadhi Room 6	37	U.P.V. Begampur Compo. Room 1
17	P.School.Gadhi Room 3	38	U.P.V. Begampur Compo. Room 4
18	P.School.Gadhi Room 4	39	U.P.V. Begampur Compo. Room 2
19	Panchayat Ghar Gadhi Room 1	40	U.P.V. Begampur Compo. Room 3
20	Panchayat Ghar Gadhi Room 2	41	P.School Mishripur Room 1
21	P.S.Sikandrabad Room 1	42	P.School Mishripur Room 2

Contd....

## Polling Station Level Election Results

### Polling Station-wise Votes Secured by Overall Top Five Parties in Kanth Assembly in Assembly Election (AE) under Moradabad Parliamentary Constituency in Uttar Pradesh (2022)

Number of Polling Station	Winner - Kamal Akhtar (SP)	Runner-up - Rajesh Kumar Singh Urf Chunnu (BJP)	3rd - Afaq Ali Khan (BSP)	4th - Raisuddin (AIMIM)	5th - Kailash Kumar (LTSP)	NOTA	Other	Total Votes Secured
36	237	407	44	5	5	3	13	714
37	226	305	43	6	3	8	19	610
38	353	328	4	5	2	3	9	704
39	437	147	63	6	2	1	6	662
40	219	515	8	6	62	3	18	831
41	11	432	219	1	117	4	28	812
42	21	633	4	0	29	5	6	698
43	72	603	81	0	4	3	19	782
44	17	556	8	1	6	1	21	610
45	351	244	44	5	2	2	21	669
46	285	257	113	2	1	1	5	664
47	483	8	28	12	0	1	0	532
48	580	2	11	3	1	1	1	599
49	320	129	182	3	2	4	11	651
50	269	587	13	4	4	7	10	894
51	714	11	15	5	0	0	4	749
52	436	276	31	7	2	6	5	763
53	37	292	256	0	4	2	13	604
54	96	406	49	0	1	6	14	572
55	65	493	48	3	2	1	19	631
56	199	143	376	2	0	2	7	729
57	443	311	3	0	1	2	5	765
58	382	225	8	1	0	0	10	626
59	407	192	18	0	0	1	12	630
60	708	65	18	3	1	0	8	803
61	528	33	27	4	0	0	5	597
62	445	159	17	2	3	2	4	632
63	251	314	49	3	5	4	4	630
64	122	509	2	1	21	1	6	662
65	76	390	6	0	2	4	38	516
66	161	251	4	1	1	0	26	444
67	448	231	72	0	1	1	40	793
68	560	34	68	14	0	2	6	684
69	694	11	22	43	0	2	7	779
70	522	24	35	35	0	1	1	618

Contd....

## Polling Station Level Election Results

**Winner, Runner-up and 3rd Party Position & Winning Margin According to Polling Stations in Kanth Assembly in Assembly Election (AE) under Moradabad Parliamentary Constituency in Uttar Pradesh (2022)**

Polling Station Number	Winner Party	Winner Votes (%)	Runner-up Party	Runner-up Votes (%)	Winning Margin Votes (%)	Third Party	Third Party Votes (%)	Other Votes (%)
71	BSP	238 (49.07)	BJP	223 (45.98)	15 (3.09)	SP	12 (2.47)	12 (2.47)
72	BSP	219 (46.5)	SP	187 (39.7)	32 (6.8)	BJP	32 (6.79)	33 (7.01)
73	BSP	278 (56.5)	BJP	191 (38.82)	87 (17.68)	SP	18 (3.66)	5 (1.02)
74	BJP	337 (65.95)	BSP	83 (16.24)	254 (49.71)	SP	58 (11.35)	33 (6.46)
75	BSP	232 (60.26)	BJP	95 (24.68)	137 (35.58)	SP	46 (11.95)	12 (3.12)
76	BJP	399 (80.44)	SP	59 (11.9)	340 (68.54)	LTSP	23 (4.64)	15 (3.02)
77	BJP	388 (83.08)	BSP	40 (8.57)	348 (74.51)	SP	35 (7.49)	4 (0.86)
78	SP	419 (82.81)	BJP	50 (9.88)	369 (72.93)	BSP	29 (5.73)	8 (1.58)
79	BSP	218 (52.91)	BJP	121 (29.37)	97 (23.54)	SP	63 (15.29)	10 (2.43)
80	BJP	298 (59.36)	SP	122 (24.3)	176 (35.06)	BSP	44 (8.76)	38 (7.57)
81	SP	635 (96.21)	BJP	19 (2.88)	616 (93.33)	BSP	1 (0.15)	5 (0.76)
82	BJP	246 (60.74)	SP	147 (36.3)	99 (24.44)	IND (DS)	4 (0.99)	8 (1.98)
83	BJP	345 (53.74)	SP	285 (44.39)	60 (9.35)	LTSP	4 (0.62)	8 (1.25)
84	BJP	453 (78.78)	BSP	76 (13.22)	377 (65.56)	SP	40 (6.96)	6 (1.04)
85	BJP	348 (51.71)	BSP	159 (23.63)	189 (28.08)	SP	146 (21.69)	20 (2.97)
86	BJP	399 (60.45)	SP	211 (31.97)	188 (28.48)	IND (OS)	24 (3.64)	26 (3.94)
87	SP	294 (55.26)	BJP	168 (31.58)	126 (23.68)	BSP	50 (9.4)	20 (3.76)
88	SP	316 (46.54)	BJP	221 (32.55)	95 (13.99)	BSP	125 (18.41)	17 (2.5)
89	BJP	368 (64.22)	BSP	67 (11.69)	301 (52.53)	IND (OS)	65 (11.34)	73 (12.74)
90	BJP	405 (53.29)	BSP	198 (26.05)	207 (27.24)	SP	136 (17.89)	21 (2.76)
91	SP	253 (81.09)	BJP	49 (15.71)	204 (65.38)	BSP	5 (1.6)	5 (1.6)
92	BJP	443 (69.11)	SP	103 (16.07)	340 (53.04)	BSP	85 (13.26)	10 (1.56)
93	BJP	565 (75.64)	SP	131 (17.54)	434 (58.1)	BSP	23 (3.08)	28 (3.75)
94	SP	241 (45.9)	BJP	232 (44.19)	9 (1.71)	BSP	34 (6.48)	18 (3.43)
95	BSP	209 (37.32)	SP	172 (30.71)	37 (6.61)	BJP	135 (24.11)	44 (7.86)
96	SP	622 (86.63)	BSP	38 (5.29)	584 (81.34)	BJP	22 (3.06)	36 (5.01)
97	SP	590 (83.57)	BJP	54 (7.65)	536 (75.92)	BSP	25 (3.54)	37 (5.24)
98	BJP	427 (58.02)	BSP	118 (16.03)	309 (41.99)	SP	106 (14.4)	85 (11.55)
99	BJP	548 (73.16)	SP	155 (20.69)	393 (52.47)	BSP	8 (1.07)	38 (5.07)
100	BJP	520 (79.51)	LTSP	58 (8.87)	462 (70.64)	SP	54 (8.26)	22 (3.36)
101	SP	270 (66.67)	BSP	54 (13.33)	216 (53.34)	BJP	32 (7.9)	49 (12.1)
102	BJP	415 (66.72)	SP	119 (19.13)	296 (47.59)	LTSP	58 (9.32)	30 (4.82)
103	BJP	404 (65.69)	BSP	128 (20.81)	276 (44.88)	SP	65 (10.57)	18 (2.93)
104	BJP	554 (83.06)	SP	89 (13.34)	465 (69.72)	LTSP	6 (0.9)	18 (2.7)
105	BJP	400 (79.37)	BSP	74 (14.68)	326 (64.69)	SP	10 (1.98)	20 (3.97)

Contd....

## Socio-Economic Amenities - Rural

### Access to Education Facilities

Particulars	Number of Villages (% of Population)				
	Available	Not Available	If Not Available (Distance of Nearest Facility)		
			A	B	C
Govt. Primary School	189 (96)	41 (4)	9 (1)	2 (0)	0 (0)
Private Primary School	41 (23)	189 (77)	0 (0)	0 (0)	0 (0)
Govt. Middle School	92 (62)	138 (38)	31 (8)	6 (1)	1 (0)
Private Middle School	70 (46)	160 (54)	13 (3)	5 (3)	1 (1)
Govt. Secondary School	15 (12)	215 (88)	16 (4)	21 (5)	1 (0)
Private Secondary School	45 (41)	185 (59)	52 (19)	19 (7)	5 (1)
Govt. Senior Secondary School	9 (10)	221 (90)	19 (8)	18 (4)	1 (0)
Private Senior Secondary School	29 (24)	201 (76)	64 (25)	32 (16)	9 (3)
Govt. Arts and Science Degree College	0 (0)	230 (100)	5 (3)	11 (4)	41 (16)
Private Arts and Science Degree College	4 (2)	226 (98)	18 (10)	18 (10)	102 (44)
Govt. Engineering College	0 (0)	230 (100)	1 (0)	6 (1)	39 (17)
Private Engineering College	4 (7)	226 (93)	5 (3)	15 (11)	123 (46)
Govt. Medicine College	0 (0)	230 (100)	3 (1)	12 (4)	29 (13)
Private Medicine College	2 (1)	228 (99)	8 (6)	14 (8)	120 (49)
Govt. Management Institute	0 (0)	230 (100)	1 (0)	6 (2)	41 (15)
Private Management Institute	1 (1)	229 (99)	4 (2)	13 (9)	123 (53)
Govt. Polytechnic	0 (0)	230 (100)	3 (2)	16 (9)	161 (63)
Private Polytechnic	0 (0)	230 (100)	1 (1)	2 (5)	23 (13)
Govt. Vocational Training School/ITI	0 (0)	230 (100)	5 (3)	17 (10)	148 (56)
Private Vocational Training School/ITI	1 (1)	229 (99)	3 (1)	2 (5)	28 (16)
Govt. Non Formal Training Centre	1 (0)	229 (100)	3 (1)	10 (6)	146 (54)
Private Non Formal Training Centre	0 (0)	230 (100)	1 (1)	0 (0)	15 (14)
Govt. School For Disabled	0 (0)	230 (100)	2 (0)	8 (5)	108 (40)
Private School For Disabled	0 (0)	230 (100)	2 (1)	4 (2)	35 (15)
Government Others	0 (0)	230 (100)	0 (0)	3 (1)	2 (2)
Private Others	0 (0)	230 (100)	0 (0)	0 (0)	1 (1)

Note : Distance A : Less than 5 km; B : Between 5-10 km; C : 10+ km.; Source : Data Analysis is based on 2011 Census.



## DISCLAIMER

The Terms of Use and Disclaimer of Datanet India Private Limited (hereinafter referred to as "Datanet") for use of this analysis report of **Kanth Assembly Constituency (Kanth Vidhan Sabha)** :-

1. **Assembly Factbook™** is a Registered Trade Mark owned by Datanet.
2. All the maps are sketched and graphical representation only and have not been drawn to the scale and also not to represent the actual geographical area or boundary of the unit.
3. The data for the aforesaid analysis is based on authentic sources and has been culled from the various publications of Census, CSO and NSSO for district and block level data, various central and state government departments, Central & State Elections Commissions and the concerned Returning Officers' releases, Electoral Rolls, Election results and allied publications, internal assessment, surveys, estimates and analysis. Therefore, certain adjustment of data at micro level may have been done to arrive closer to the macro data.
4. Data have been provided on an "As Is" and "As AVAILABLE" basis
5. The colours shown in the maps or diagram and charts of a particular party, alliance or AC are indicative and do not represent them.
6. This publication which includes maps, sheets, graphs and data would be the property under copyright of Datanet only. The user may use these for its internal study, analysis and research purposes. It's public display, re-selling or any commercial uses by the user are not allowed.
7. Datanet has taken due care and caution in compilation and processing of data and allied information, but does not guarantee the accuracy, adequacy or completeness of any information/analysis and will be not responsible for any errors or omissions or for the results obtained from the use of such information/analysis.
8. All the contents for the publication have been culled from various authentic sources and Datanet reasonably believes such sources to be reliable, but does not make any representations, express or implied as to the accuracy or fitness of use of such information. The information or contents of the information/analysis do not constitute advice and should not be relied upon in making (or refraining from making) any decision. Any reliance placed upon the information provided by Datanet is the sole responsibility and strictly at the user's risk.
9. In no event will Datanet be liable for any damages (including, without limitation, damages for loss of business projects, or loss of profits) arising in contract, tort or otherwise from the use of or inability to use any of its contents, or from any action taken (or refrained from being taken) as a result of using the analysis or any of its contents. Datanet its directors, owners, editors, officials, employees, distributor and agents or any associate will not be liable for any errors in the information contained or any consequences arising from the use of the contents of the provided information/analysis.
10. If any provision of these terms and conditions is held invalid or illegal or unenforceable for any reason by any court of competent jurisdiction, such provision shall be severed and the remainder of provisions of the terms and conditions shall continue in full force and effect as if the Term of Use had been executed with the invalid, illegal or unenforceable provision eliminated.
11. If there are any discrepancies in the information provided, please bring it to attention of Datanet for suitable rectification measures.

**Buy Online This Complete Book At**  
**Datanet India eBooks Store**

[www.indiastatpublications.com](http://www.indiastatpublications.com)

or go directly at

[http://www.indiastatpublications.com/  
Assembly\\_factbook/Uttar Pradesh/Moradabad/ Kanth](http://www.indiastatpublications.com/Assembly_factbook/Uttar%20Pradesh/Moradabad/Kanth)



**i** indiatat**elections**

ISBN : 978-93-5905-925-9



9 789359 059259